



GOVERNMENT OF PUNJAB
(INDIA)

MUNICIPAL STATISTICS - PUNJAB
2018-19

ECONOMIC ADVISER TO GOVERNMENT PUNJAB
CHANDIGARH

CONTENTS

Chapter/ Table No.	Particulars	Page No.
	An Overview of Municipal Statistics - Punjab	I - XI
I	Area and Population	
1	Geographical Position, Area and Population	1 - 3
II	Vital and Health Statistics	
2	Live Births, Deaths and Infant Deaths	4 - 6
3	Number of Deaths by Causes	7 - 9
4	No. of Allopathic Hospitals, Dispensaries and Other Clinics (Government)	10 -13
4.1	No. of Allopathic Hospitals, Dispensaries and Other Clinics (Municipal)	14 -16
4.2	No. of Allopathic Hospitals, Dispensaries and Other Clinics (Other Aided)	17 -19
4.3	No. of Ayurvedic/Unani Hospitals, Dispensaries and Other Facilities (Government)	20 - 22
4.4	No. of Homeopathic Hospitals, Dispensaries and Other Facilities (Government)	23 - 25
5	Number of Beds and Patients treated in Hospitals	26 – 30
6	No. of Medical Personnel and their Salaries (Allopathic Institutions)	31– 35
6.1	No. of Medical Personnel and their Salaries (Ayurvedic and Homeopathic Institutions -Government)	36 - 40
III	Education and Cultural Statistics	
7	No. of Educational Institutions, Scholars, Teachers and their Salaries (Central Govt. Institutions) – SCHOOLS	41 – 46
7.1	No. of Educational Institutions, Scholars, Teachers and their Salaries (Central Govt. Institutions) - COLLEGES	47– 51
7.2	No. of Educational Institutions, Scholars, Teachers and their Salaries (State Govt. Institutions) – SCHOOLS	52 – 56
7.3	No. of Educational Institutions, Scholars, Teachers and their Salaries (State Govt. Institutions) – COLLEGES	57 – 61
7.4	No. of Educational Institutions Scholars, Teachers and their Salaries (Municipal Institutions) – SCHOOLS	62 – 67
7.5	No. of Educational Institutions, Scholars, Teachers and their Salaries (Municipal Institutions) – COLLEGES	68 – 73
7.6	No. of Educational Institutions, Scholars, Teachers and their Salaries (Other Aided Institutions)–SCHOOLS	74 – 79

7.7	No. of Educational Institutions Scholars, Teachers and their Salaries (Other Aided Institutions) – COLLEGES	80 – 85
8	Libraries and Reading Rooms	86 – 89
9	Number of Cinema Houses	90 – 92
10	Number of Newspapers and Periodicals	93 – 98
IV	Public Utilities	
11	Public Water Supply	99 – 101
12	Fire Service, Fire Fighting Equipments and Calls Attended	102 –104
V	Housing and Construction	
13	Tax Demand on Buildings	105–110
VI	Finances of Municipalities	
14	District-wise Income & Expenditure of Municipalities	111–113
VII	Transport and Communication	
15	Length of Different Types of Roads in the Municipal Area (Kms.)	114–116
16	No. of Post Offices, Telegraph Offices, Telephone Connections and Public Call Offices in Municipal Area	117–119
VIII	Employment in Municipalities	
17	Category-wise Employment and Emoluments	120–125
IX	Slaughter Houses	
18	Number and Activity of Slaughter Houses	126–128
X	Banking, Veterinary and Sports Facilities	129–132
19	Number of Banks	133–135
20	Number of Veterinary Hospitals, Dispensaries and Milk Plants	
21	Number of Sports Facilities	136–138
XI	Rest Houses, Bungalows & Dharamshalas	
22.	Number of Rest Houses, Bungalows and Dharamshalas	139–141
XII	Facilities of Petrol, Diesel and Gas Agencies	
23.	Number of Filling Stations of Petrol, Diesel, Gas Agencies and Gas Connections	142–144

PREFACE



The Municipal Year Book was prepared for the first time in 1970 by Economic & Statistical Organization Punjab. The present document contains very important and detailed information pertaining to 10 Municipal Corporations and 157 Municipal Councils of the state for the year 2018-19. The basic information relating to area and population, vital health statistics, education and cultural statistics, public utilities, housing and construction, transport and communications, employment in municipal councils, banking facilities, veterinary hospitals, sports facilities, rest houses, number of diesel/petrol filling stations and gas agencies etc. has been incorporated in it. It is expected that the administrators, town planners and other official and non-official agencies engaged in the formulation of urban development plans will find this publication useful.

This report has been prepared by Mrs Meena Rani, Deputy Economics & Statistical Adviser, Mrs Amanpreet Kaur, Investigator under overall guidance and supervision of Smt. Kuldeep Kaur, Joint Director.

As there is always scope for improvement, suggestions in this regard will be appreciated.

Place: Chandigarh
Dated:

Mohan Lal Sharma
Economic Adviser

AN OVERVIEW OF MUNICIPAL STATISTICS - PUNJAB

The statistics collected from all the 167 Municipal Corporations/ Councils of Punjab State for the year 2018-19 have been compiled in this report. There are 10 Municipal Corporations i.e. Amritsar, Jalandhar, Ludhiana, Patiala, SAS Nagar, Moga, Phagwara, Hoshiarpur, Bathinda, and Pathankot and 157 Municipal Councils. District-wise and Municipal Corporations/ Councils -wise data is given in this publication.

Procedure

The information contained in this report is collected as per the prescribed performas by the office of Deputy Economic & Statistical Adviser at district level from the Municipal Corporations/ Councils falling in the jurisdiction of the district. The compilation of data and drafting of report is carried out by Public Finance section at the Head office.

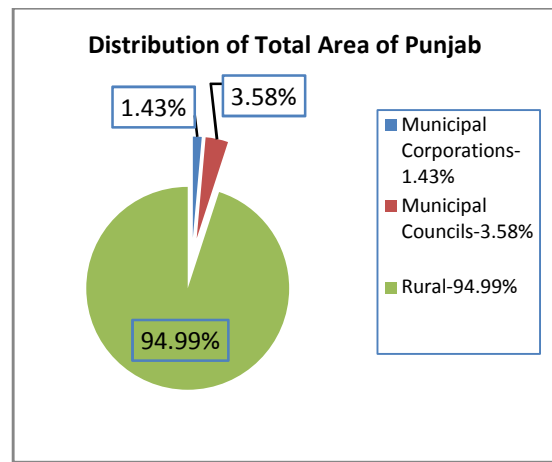
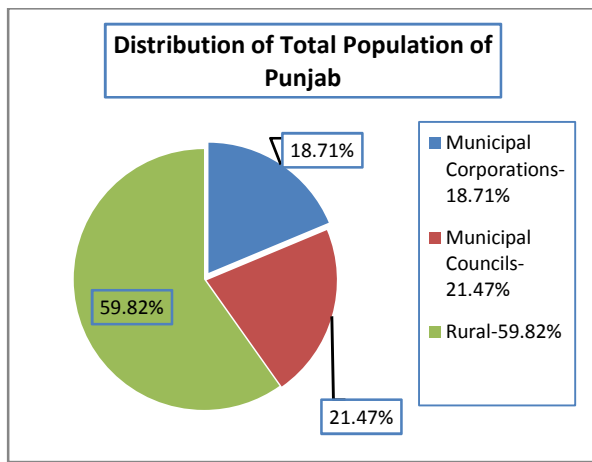
MAIN RESULTS OF THE MUNICIPAL STATISTICS PUNJAB 2018-19

Area and Population:

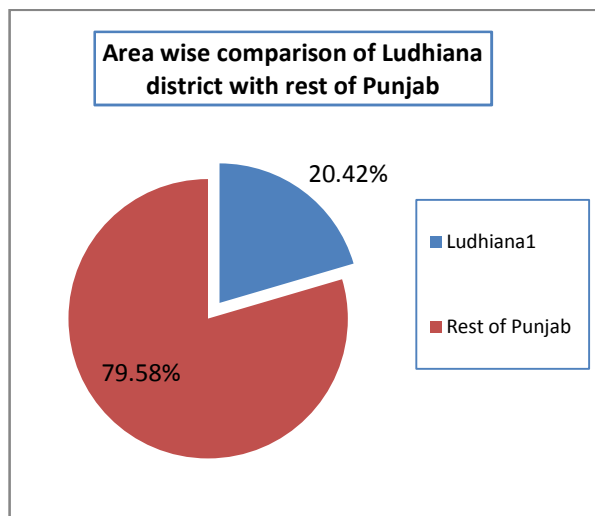
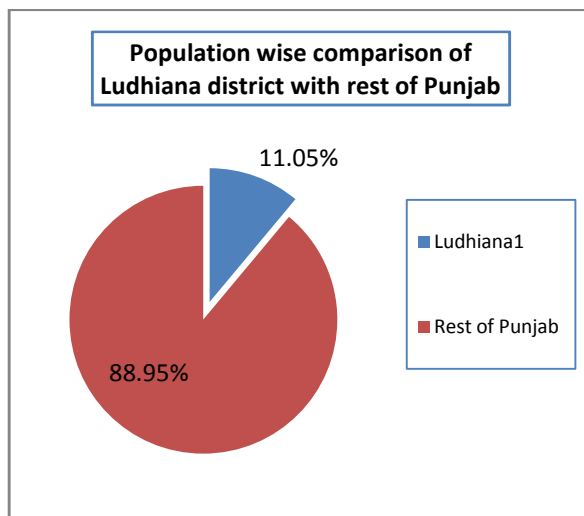
1. Out of total 50,362 sq. km. geographical area of state, the area within Municipal limits is 2447.75 (4.86%) sq. km. Out of total area under municipal limits 30.02% area is falling under 10 Municipal Corporations, Around 10043797 persons living within municipal limits out of which, 51.28%.living in 10 Municipal Corporations.
2. Population ranking shows Ludhiana corporation is at number one followed by Amritsar, Jalandhar, Patiala, Bathinda, Pathankot, S.A.S. Nagar, Hoshiarpur, Moga and Phagwara. In Municipal Corporations density is 7008 whereas in Municipal Councils it is 2857 and overall 4103 density is shown in Table 1.1

Table.1.1 Area, Population and Density of Population in Municipal Area of Punjab State

Sr. No.	Item	No.	Area (Sq.Km)	%age to Total Area of Punjab	Population (2011)	%age to Total Population of Punjab	Density of Population
1	Municipal Corporations	10	734.88	1.46	5150298	18.56	7008
2	Municipal Councils	157	1712.87	3.40	4893499	17.64	2857
	Total	167	2447.75	4.86	10043797	36.20	4103



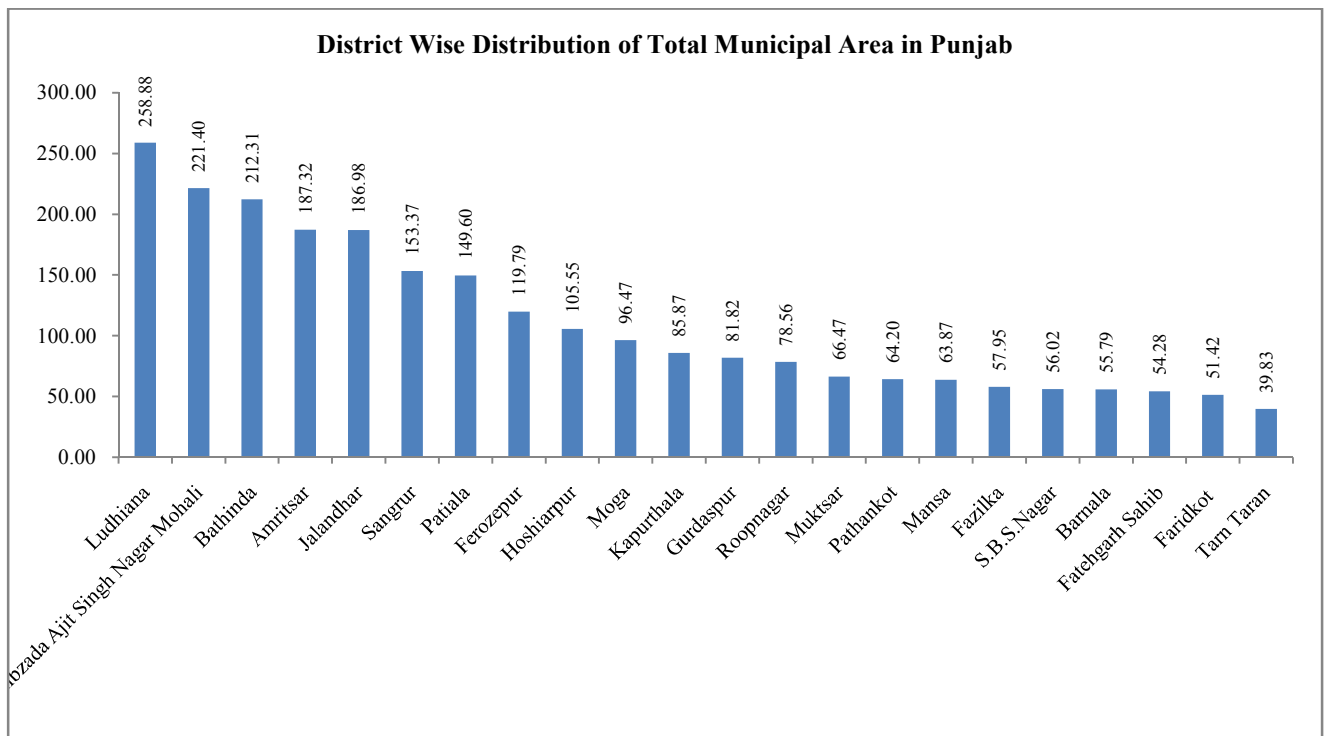
3. Ludhiana corporations has the maximum population (1618879) whereas Phagwara Municipal Corporation has minimum population (127149) which is 7.85% of the population of Ludhiana municipal Corporation.
4. Among the Municipal corporations, Ludhiana has the largest area (159.37 sq.Km) where as the Phagwara Municipal corporation has smallest area (16.00 sq.Km) which is 10.04% of Ludhiana Municipal Corporation.
5. Among the districts, Ludhiana has the largest area (258.88 sq.km.), whereas district Tarn-Taran has the lowest municipal area (39.83 sq. km.) which is 15.39% of the district Ludhiana.
6. Dera-bassi Municipal council has the largest area in the state i.e 68.50 sq.km. followed by Lalru having 44.00 sq.km.
7. As far as population is concerned district Ludhiana has the largest Urban population, 19.68 lakh followed by Amritsar, 12.91 lakh While Shaheed Bhagat Singh Nagar district has the lowest Urban Population i.e.1.04 lakh.
8. Among the Municipalities Batala Municipal council has the largest population of 1.59 lac followed by Abohar Municipal council having 1.45 lac.
9. Sangat Muncpal council has the lowest Population, 2744 in Punjab.

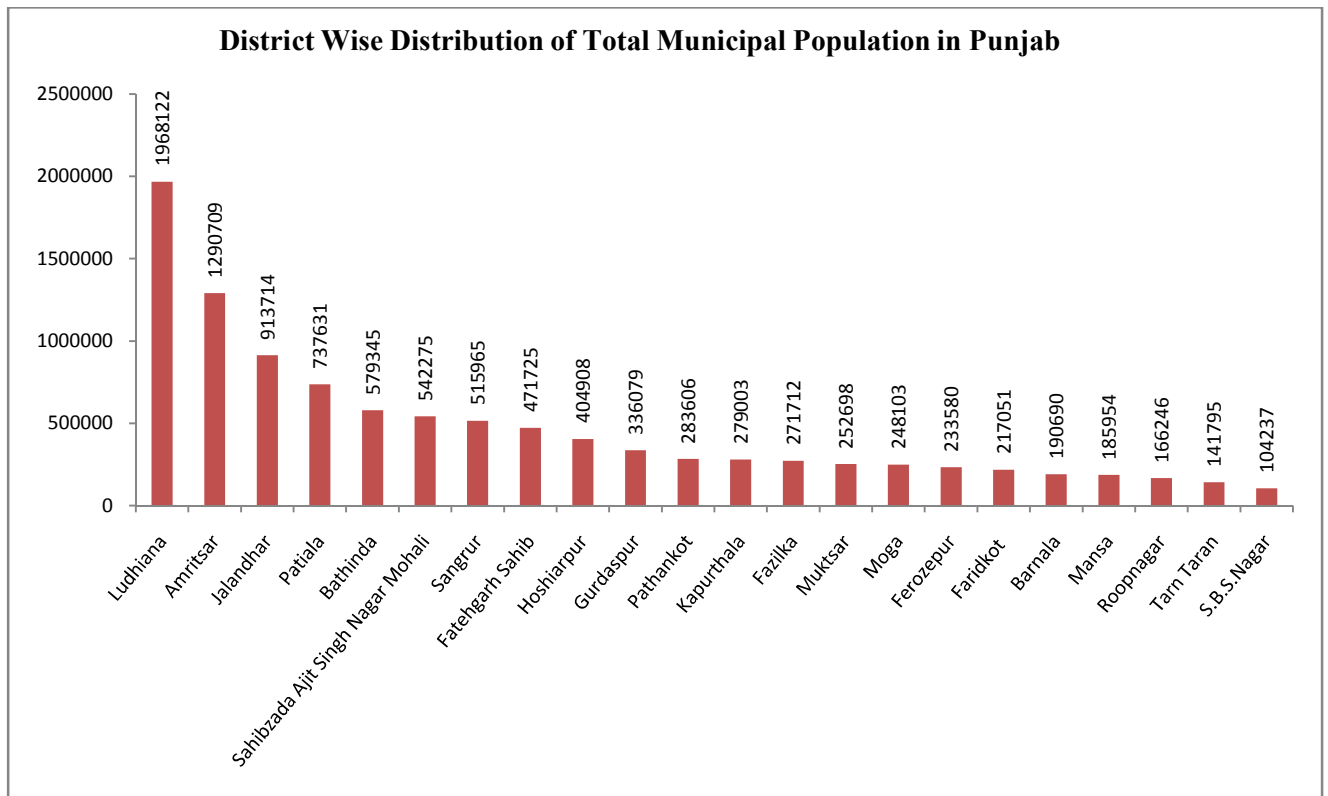


Area wise comparison shows that Ludhiana district has the highest percentage (11.05%) of area whereas in case of Population, Ludhiana district also stands at no. 1 Position with (20.42%).

Table 1.2 District-wise Ranking of Area and Population within Municipal Limits

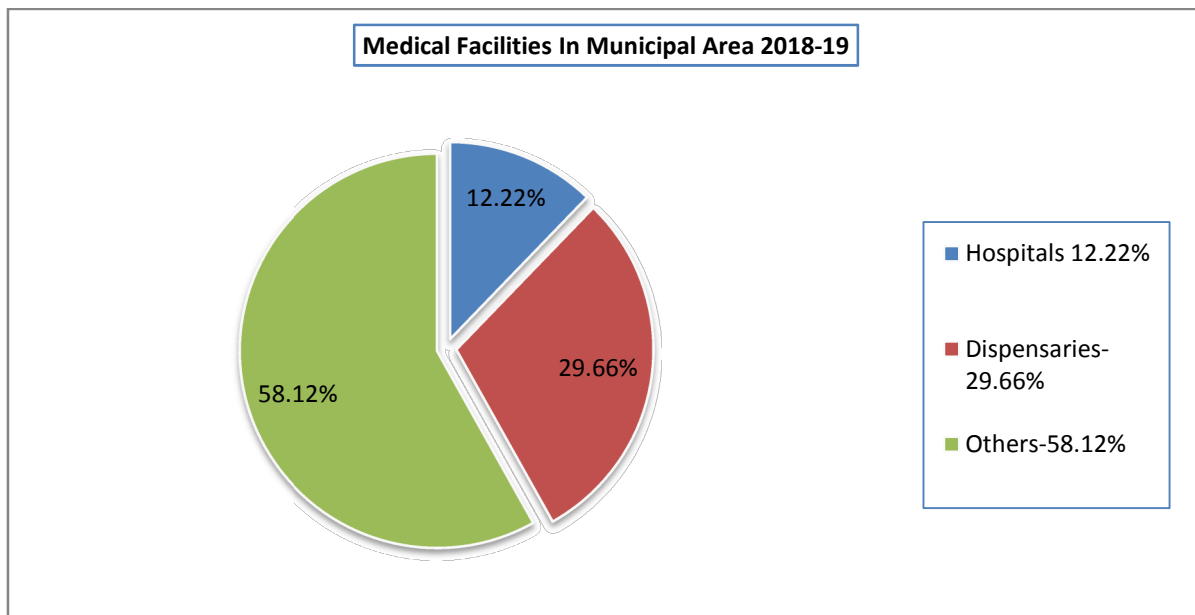
SN	Name of the District	Area	Population
1	Ludhiana	258.88	1968122
2	Sahibzada Ajit Singh Nagar Mohali	221.40	542275
3	Bathinda	212.31	579345
4	Amritsar	187.32	1290709
5	Jalandhar	186.98	902871
6	Sangrur	153.37	515965
7	Patiala	149.60	737631
8	Ferozepur	119.79	233580
9	Hoshiarpur	105.55	404908
10	Moga	96.47	248103
11	Kapurthala	85.87	279003
12	Gurdaspur	81.82	336079
13	Roopnagar	78.56	167251
14	Muktsar	66.47	252698
15	Pathankot	64.20	289030
16	Mansa	63.87	185199
17	Fazilka	57.95	271712
18	S.B.S.Nagar	56.02	104237
19	Barnala	55.79	190690
20	Fatehgarh Sahib	54.28	185482
21	Faridkot	51.42	217112
22	Tarn Taran	39.83	141795
	Total	2447.75	10043797





Vital and Health Statistics:

- 10. A total number of 194 hospitals, 471 dispensaries, 2366 doctors and 12,565 beds were recorded in various types of health institutions situated in municipal limits of the state.
- 11. District-wise highest Percentage of Hospitals (12.89%) were in District Jalandhar followed by Bathinda (8.25%) and Amritsar (7.73%).



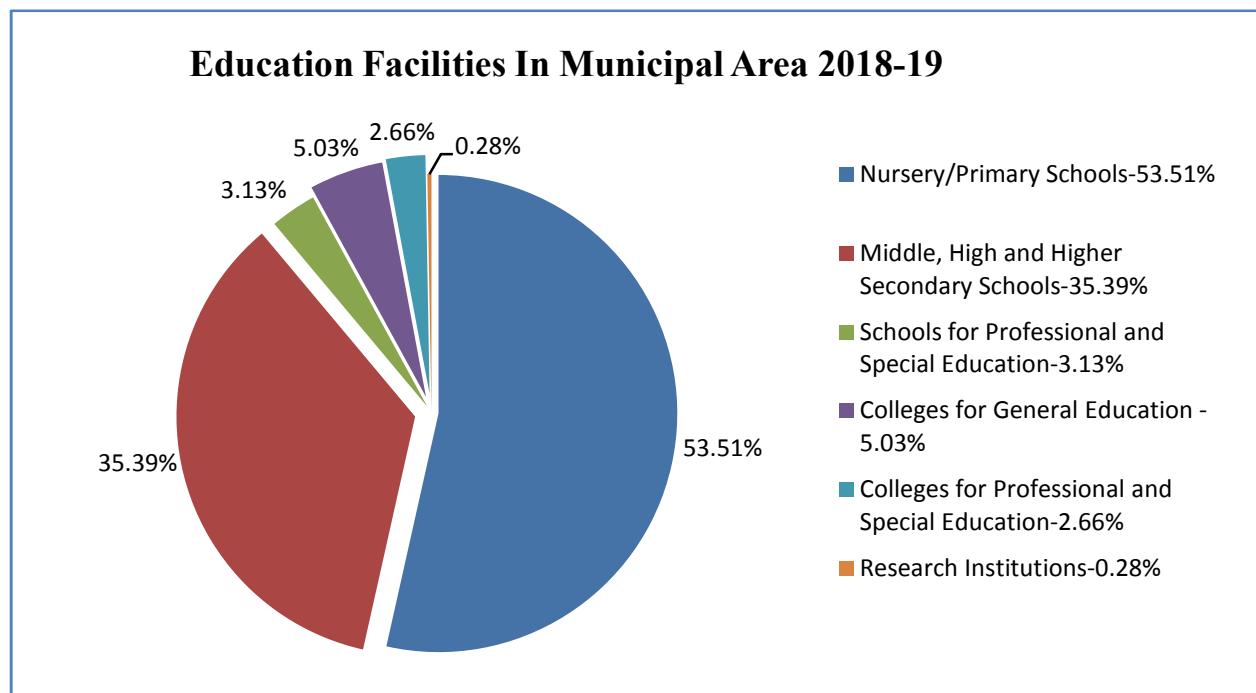
- 12. Highest Percentage of Dispensaries (17.40%) were in district Jalandhar followed by District Ludhiana (14.65%).
- 13. Highest No. of Doctors 492 was posted in District Patiala.

Education:

14. Total No. of 1350 Nursery/Primary schools, 893 Middle/High/Higher secondary schools and 280 other institutions of Education were recorded in the Municipal limits during 2018-19

Table 3.1 Education Facilities in Municipal Urban Area

SN	Item	Institutions (No.)	Teachers (No.)	Scholars (No.)
1	2	3	4	5
i	Nursery/Primary Schools	1350	6023	249359
ii	Middle, High and Higher Secondary Schools	893	16906	533164
iii	Schools for Professional and Special Education	79	959	20897
iv	Colleges for General Education	127	4802	174832
v	Colleges for Professional and Special Education	67	3161	41444
vi	Research Institutions	7	666	6730



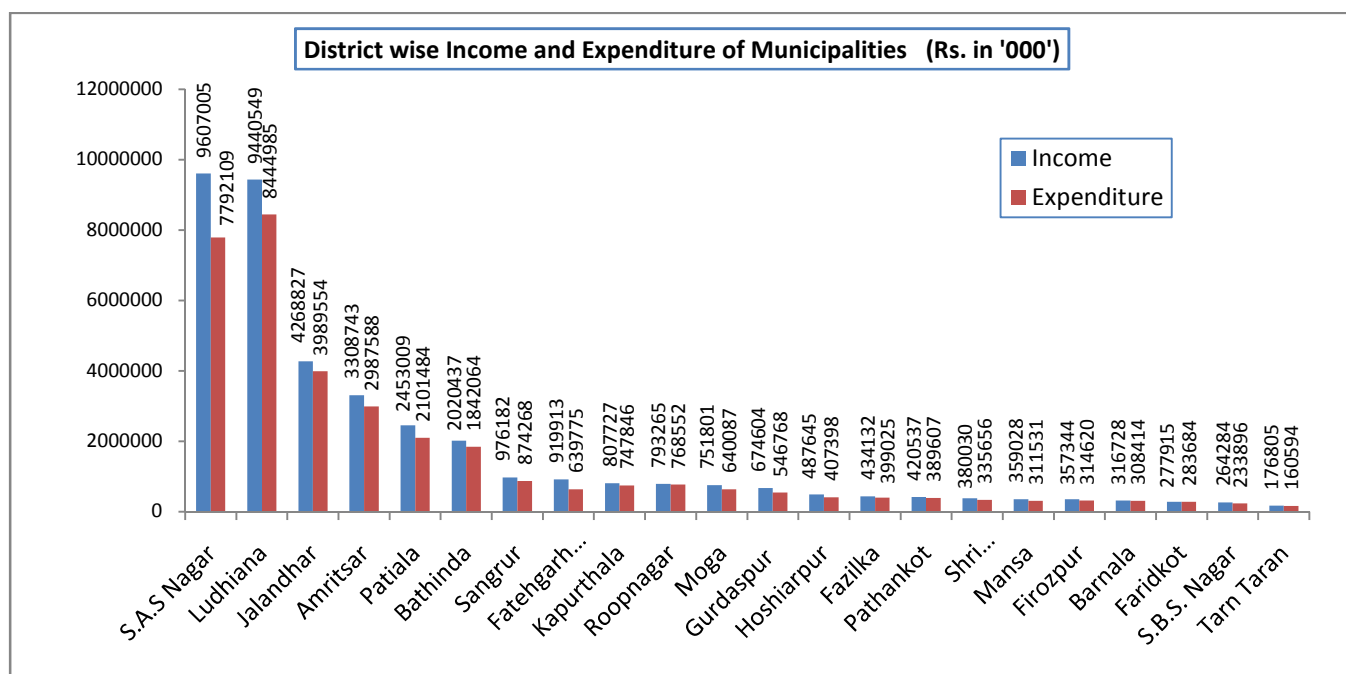
15. Patiala has the maximum no.of Nursery/Primary schools (13.93%) followed by Jalandhar District (10.96%).
16. District SBS Nagar has the lowest (1.19%) of Nursery/Primary schools.
17. Jalandhar has the maximum no.of Middle/High/Higher secondary school (14.22%) followed by Ludhiana District (12.21%).
18. District SBS Nagar has the lowest no.of Middle/High/Higher secondary school(1.01%).

Income and Expenditure:

19. During the year 2018-19 total income of Rs. 3949.65 crore and an expenditure of Rs. 3451.95 crore were recorded for all the Municipalities in the state.

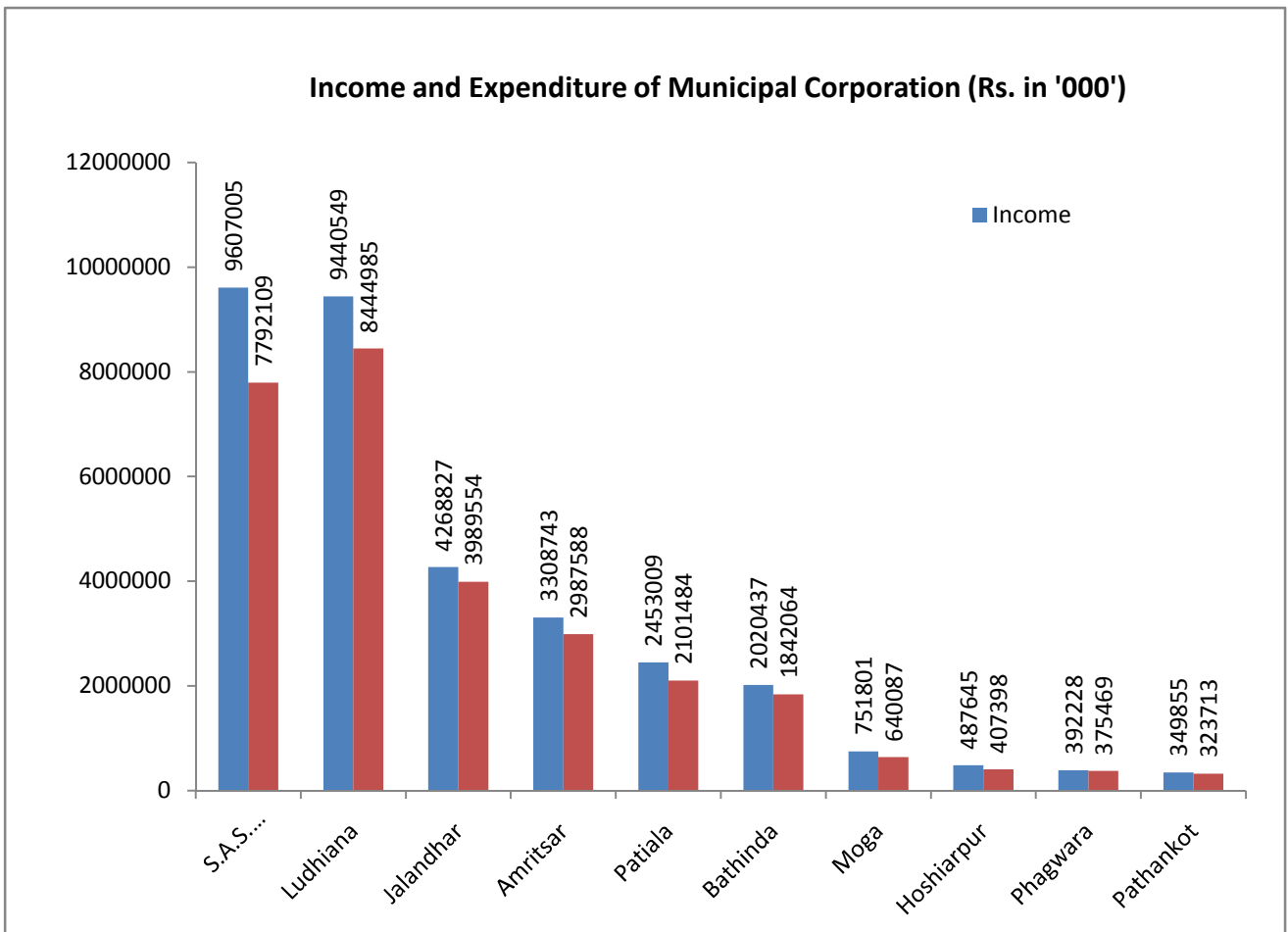
Table 4.1 District-wise Ranking of Income and Expenditure (Rs.000)

SN	Name of the District	Income	Expenditure
1	S.A.S Nagar	9607005	7792109
2	Ludhiana	9440549	8444985
3	Jalandhar	4268827	3989554
4	Amritsar	3308743	2987588
5	Patiala	2453009	2101484
6	Bathinda	2020437	1842064
7	Sangrur	976182	874268
8	Fatehgarh Sahib	919913	639775
9	Kapurthala	807727	747846
10	Roopnagar	793265	768552
11	Moga	751801	640087
12	Gurdaspur	674604	546768
13	Hoshiarpur	487645	407398
14	Fazilka	434132	399025
15	Pathankot	420537	389607
16	Shri Muktsar Sahib	380030	335656
17	Mansa	359028	311531
18	Firozpur	357344	314620
19	Barnala	316728	308414
20	Faridkot	277915	283684
21	S.B.S. Nagar	264284	233896
22	Tarn Taran	176805	160594
	Total	39496510	34519505



20. Analysis of Financial status Showed that SAS Nagar district is at first position with income (Rs.960.70 crore) and expenditure (Rs 779.21 crore) and Ludhiana district is at second position with Income (Rs.944.05 crore) and expenditure (Rs 844.50crore). Tarn Taran District has the lowest income of (Rs. 17.68 crore) and Expenditure (Rs. 16.05 crore).

21. SAS Nagar Municipal Corporation has the highest income of Rs. 960.70 crore as well as expenditure Rs. 779.21 crore is also highest among all the Municipal Corporations of the state followed by Ludhiana,Jalandhar,Amritsar, Patiala, Bathinda,Moga,Hoshiarpur, Phagwara and Pathankot. Pathankot Municipal Corporation has the lowest income Rs.34.99 crore and expenditure Rs.32.37 crore among all the municipal corporations.



22. Among the Municipalities Dera Bassi has the highest Income Rs.39.99 crore and expenditure Rs. 27.09 crore. Chamkaur Sahib has the lowest income of 0.67 crore and Expenditure Rs.2.55 crore.

Transport and Communications:

23. Details of Transport and Communication infrastructure network within the municipal limits of the state is given below:

Table 5.1 Transport and Communication Network in Municipal Urban Area

SN	Item	Length (in km.)/No.
1	2	3
A	Surfaced Roads (Length in km.)	
i	Cement Concrete Roads	5059.85
ii	Black Top Roads	8147.30
B	Un-Surfaced Roads (Length in km.)	
i	Water Bound Macadam Roads	349.14
ii	Motorable Roads	2758.46
iii	Un-Motorable Roads	703.53
C	Communication Facilities(No.)	
i	Post Offices	705
ii	Telephone Connections	400636

Veterinary Facilities:

24. Data regarding the availability of Veterinary Facilities provided in the Municipal Urban Area of the state is given as below:

Table 6.1 Veterinary Facilities in Municipal Urban Area

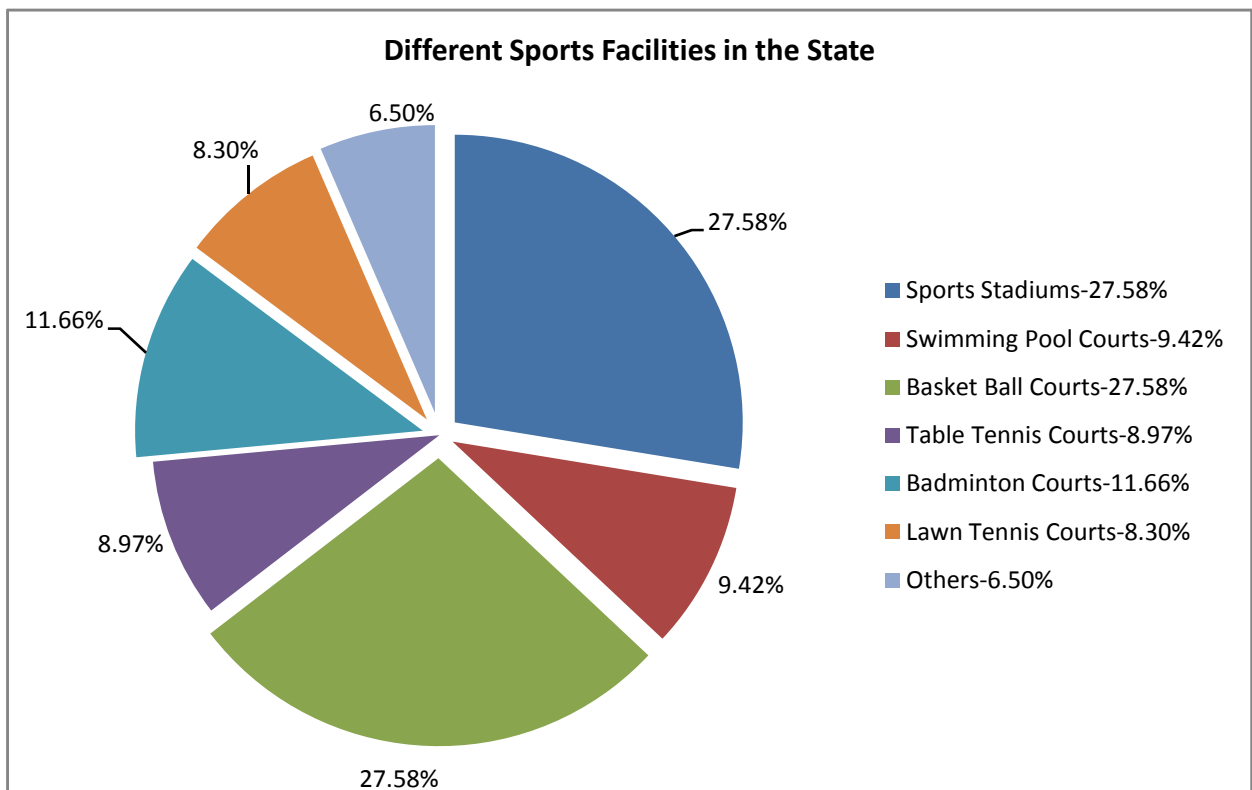
SN	Item	No.
1	2	3
i	Hospitals	163
ii	Dispensaries	35
iii	Milk Plants	35
iv	Slaughter Houses	95

Sports Facilities:

25. Availability of various types of sports infrastructure/facilities in Municipal Urban Area of the State is listed as below:

Table 7.1 Sports Facilities in Municipal Urban Area

SN	Item	No.
1	2	3
i	Sports Stadiums	123
ii	Swimming Pool Courts	42
iii	Basket Ball Courts	123
iv	Table Tennis Courts	40
v	Badminton Courts	52
vi	Lawn Tennis Courts	37
vii	Others	29

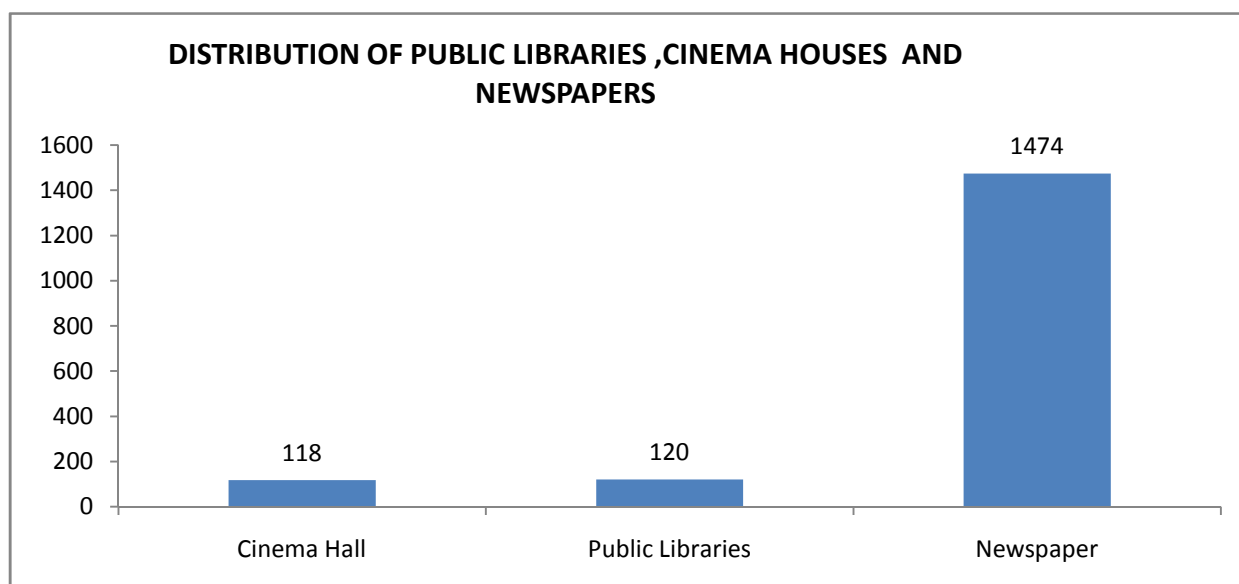


Recreational and Cultural Facilities:

26. Data regarding recreational network and cultural facilities is as under:

Table 8.1 Recreational and Cultural Facilities in Municipal Urban Area

S.N	Item	No.
1	2	3
i	State Government Public Libraries	22
ii	Municipal Libraries	85
iii	Other Libraries	13
iv	Cinema Houses	118
v	Seats in Cinema Houses	69830
vi	Newspapers	1474



Fire Fighting Services:

27. Fire Fighting Services in Municipal Urban Area is given below:

Table 9.1 Fire Services in Municipal Urban Area

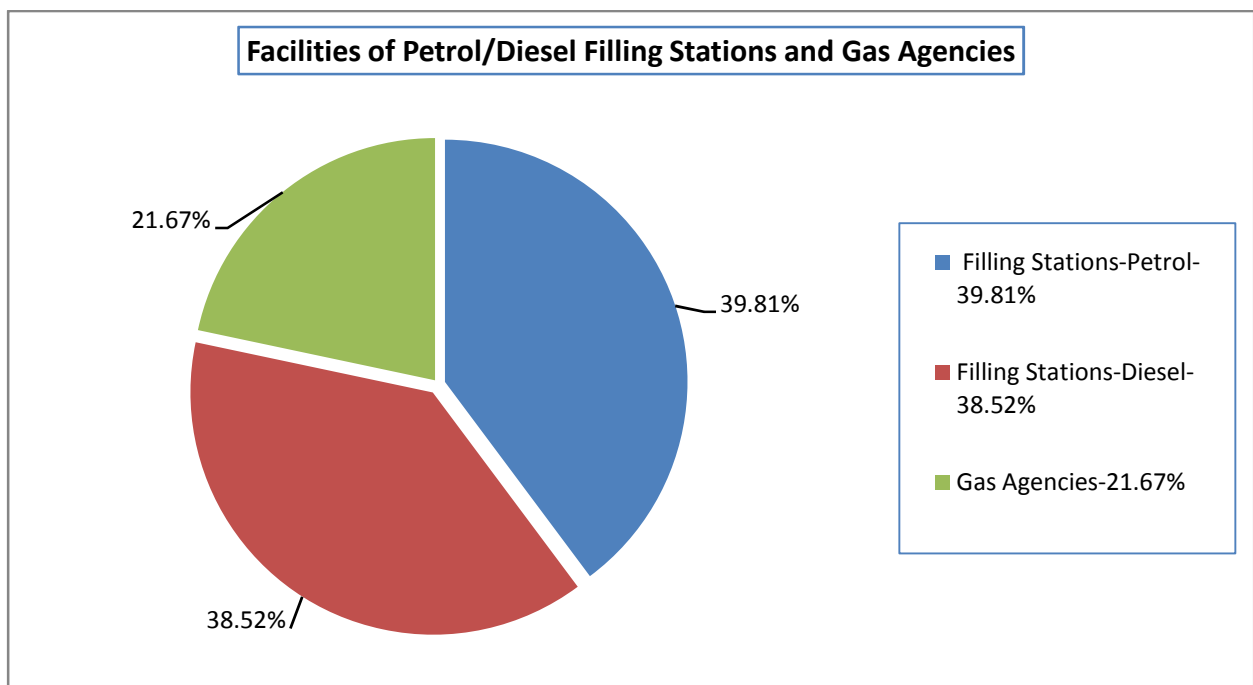
	Item	No.
1	2	3
i	Fire Service Stations	56
ii	Fire Service Engines and Motors in use	219
iii	Persons Employed	1010
iv	Calls Attended	9045

Other Facilities:

28. The other facilities available in the municipal area such as Rest Houses/Dak Bungalows, Dharamshalas, Petrol & Diesel Filling Stations, Gas Agencies / Gas Connections and Banks are as follows:

Table 10.1 Other Facilities in Municipal Urban Area

SN	Item	No.
1	2	3
i	Rest Houses/Dak Bungalows Run by	
	a. PWD	63
	b. Zila Parishads	22
	c. Market Committees	81
	d. Sainik Rest Houses and Others	15
ii	Govt. Dharamshalas	188
iii	Private Dharamshalas	506
iv	Petrol Filling Stations	900
v	Diesel Filling Stations	871
vi	Gas Agencies	490
vii	Gas Connections	6188769
viii	Banks	3739



The overall comparison shows that district Ludhiana has the highest Area, Population, Income and Expenditure as well as highest no. of dispensaries, second highest in nursery/primary schools, cinema houses, fire service stations, banks, dharamshalas and petrol/diesel filling stations.

Geographical Position, Area and Population
Table No. 1 Geographical Position, Area and Population 2018-19

SN/ Name of the District	Name of the Municipality/ Municipal Corpn.	Latitude	Longitude	Elevation above Sea Level (Metre)	Area (sq km)	Population (2011 Census)
1/2	3	4	5	6	7	8
1. Kapurthala						
1	Kapurthala	31°-25'	75°-23'	228.00	21.65	98916
2	Phagwara	31°-14'	75°-46'	235.00	16.00	127149
3	Sultanpur Lodhi	31°-13'	75°-12'	214.00	10.52	16877
4	Dhilwan	31°-30'	75°-20'	232.00	9.80	8157
5	Begowal	31°-36'	75°-31'	231.00	15.90	10116
6	Bhulath	31°-32'	75°-30'	233.00	6.00	10548
7	Nadala	31°-31'	75°-28'	233.00	6.00	7240
	Sub-Total				85.87	279003
2. Fatehgarh Sahib						
1	Amloh	30-37	76-14	260.00	20.69	14696
2	Sirhind	30-39	76-23	271.00	11.50	58097
3	Gobindgarh	30-40	76-18	266.00	9.00	82266
4	Bassi Pathana	30-35	76-51	305.00	3.89	20288
5	Khamano	30-33	76-63	312.00	9.20	10135
	Sub-Total				54.28	185482
3. Mansa						
1	Mansa	29°-59'	75°-24'	215.00	23.47	82956
2	Budhlada	29°-55'	75°-34'	219.00	12.00	26172
3	Bareta	29°-51'	75°-41'	227.00	6.40	17432
4	Bhikhi	29°-56'	75°-22'	213.00	4.50	17825
5	Sardulgarh	29°-54'	75°-27'	218.00	8.00	19219
6	joga	29°-52'	75°-23'	217.00	5.00	10180
7	Boha	29°-57'	75°-36'	220.00	4.50	11415
	Sub-Total				63.87	185199
4. Firozpur						
1	Firozpur	30°-58'	70°-37'	198.25	14.50	110313
2	Talwandi Bhai	30°-52'	74°-56'	210.00	8.90	17285
3	Zira	38°-58'	74°-59'	208.00	7.06	37498
4	Guru Har Sahai	30°-42'	74°-24'	188.00	10.91	17192
5	Makhu	30°-56'	74°-56'	210.75	7.60	14658
6	Mudakki	30°-32'	74°-54'	210.00	30.32	10415
7	Malanwali khas	30°-56'	74°-56'	210.71	25.00	16183
8	Mamdot	30°-87'	74°-41'	326.00	15.50	10036
	Sub-Total				119.79	233580
5. Ludhiana						
1	Ludhiana	30°-33'	75°-27'	248.00	159.37	1618879
2	Samrala	30°-55'	76°-11'	268.00	10.82	22183
3	Khanna	30°-43'	76°-14'	264.00	26.75	128137
4	Doraha	30°-46'	76°-20'	260.00	6.00	25457
5	Jagraon	30°-47'	75°-28'	235.00	14.00	65240
6	Raikot	30°-38'	75°-28'	235.00	10.61	28734
7	Payal	30°-51'	76°-41'	240.00	5.30	16356
8	Machhiwara	30°-73'	76°-06'	255.00	8.53	8150
9	Mulanpur	30°-55'	76°-12'	266.00	8.50	24916
10	Maloud	30°-38'	75°-56'	248.00	4.00	7567
11	Sahnewal	30°-84'	75°-97'	261.00	5.00	22503
	Sub-Total				258.88	1968122
6. Patiala						
1	Ghagga	30.02	76.1	N.A	3.00	10162
2	Ghanaur	N.A	N.A	N.A	4.50	6985
3	Nabha	30.23	76.09	248	21.00	67972
4	Patiala	30.2	76.24	250	69.00	446530
5	Patran	30.12	76.02	217	9.00	27963
6	Rajpura	30.29	76.36	219	25.59	92301
7	Samana	30.09	76.12	239	9.01	54463
8	Sanaur	30.18	76.28	252	5.50	23995
9	Bhadson	N.A	N.A	N.A	3.00	7260
	Sub-Total				149.60	737631
7. Amritsar						
1	Amritsar	31°-63'	74°-87'	234.00	139.00	1190665
2	Jandiala	31°-16'	75°-61'	233.47	14.50	29232
3	Ramdass	31°-96'	74°-91'	233.05	2.50	6398
4	Majitha	31°-75'	74°-95'	214.00	6.27	14503
5	Rayya	31°-63'	74°-87'	235.00	10.00	14506
6	Raja Sansi	31°-73'	74°-79'	226.00	8.00	14298
7	Ajnala	31°-84'	74°-76'	213.00	7.05	21107
	Sub-Total				187.32	1290709

SN/ Name of the District	Name of the Municipality/ Municipal Corpn.	Latitude	Longitude	Elevation above Sea Level (Metre)	Area (sq km)	Population (2011 Census)
1/2	3	4	5	6	7	8
8. Tarn Taran						
1	Tarn Taran	31°-24'	74°-94'	227.30	20.00	66847
2	Patti	31°-26'	74°-96'	227.30	9.33	40976
3	Khemkaran	31°-24'	74°-94'	227.30	4.50	13446
4	Bhikhiwind	31°-24'	74°-94'	227.30	6.00	20526
	Sub-Total				39.83	141795
9. Hoshiarpur						
1	Sham Churasi	30°31'	75°45'	254	5.50	4426
2	Hoshiarpur	31°32'	75°55'	205.00	35.00	168653
3	Hariyana	31°38'	75°51'	305.00	2.50	8928
4	Gardhiwal	31°44'	75°45'	281.00	2.00	7593
5	Garh Shankar	31°13'	76°09'	257.00	12.50	16955
6	Tanda	31°40'	75°38'	242.00	16.00	23419
7	Talwara	31°94'	75°89'	257.00	10.00	19485
8	Dasuya	31°49'	75°39'	247.00	9.30	25192
9	Mukerian	31°57'	75°37'	256.75	6.19	118897
10	Mahilpur	31°25'	76°03'	290.00	6.56	11360
	Sub-Total				105.55	404908
10. Shaheed Bhagat Singh Nagar						
1	S.B.S. Nagar	38.08	76.07	256.00	14.11	46024
2	Banga	31.11	70.00	250.00	16.00	20906
3	Balachaur	76.30	31.06	276.00	16.5	21631
4	Rahon	31.04	70.00	255.00	9.41	15676
	Sub-Total				56.02	104237
11. Gurdaspur						
1	Gurdaspur	32.02	75.26	266.01	10.85	85591
2	Dhariwal	31.58	75.19	258.00	2.50	16772
3	Dina Nagar	32.08	75.28	272.00	14.36	23981
4	Batala	32.19	75.17	243.00	37.06	158400
5	Shri Har Gobindpur	31.52	75.62	240.00	7.00	8241
6	Qadian	31.49	75.23	252.00	5.50	23630
7	Fatehgarh Churian	31.41	75.29	248.00	3.05	13070
8	Dera Baba Nanak	32.02	75.62	240.00	1.50	6394
	Sub-Total				81.82	336079
12. Faridkot						
1	Faridkot	30.30	75.30	204.40	18.00	87695
2	Kotkapura	30.30	74.50	208.40	24.42	92040
3	Jaitu	30.30	74.20	205.00	9.00	37377
	Sub-Total				51.42	217112
13. Muktsar						
1	Muktsar	30°-35'	74°-40'	202.00	36.80	117085
2	Malout	30°-19'	76°-51'	194.31	12.75	81627
3	Gidderbaha	30°-39'	74°-40'	187.96	11.92	45317
4	Bariwala	30°-12'	74°-29'	202.50	5.00	8669
	Sub-Total				66.47	252698
14. Moga						
1	Moga	30.18	75.17	217.00	51.00	163397
2	Bagha Purana	30.68	75.1	224.00	12.00	25206
3	Dharamkot	30.82	75.17	217.00	16.00	19057
5	Badhni Kalan	30.68	75.28	224.00	6.00	11629
5	Nihal Singh Wala	30.57	75.27	217.00	5.50	10852
6	Kot Ise Khan	30.57	75.7	213.00	3.47	12800
7	Ftehgarh Panjtoor				2.50	5162
	Sub-Total				96.47	248103
15. Rupnagar						
1	Rupnagar	30°-58'	76°-31'	262.00	25.00	56038
2	Morinda	30°-47'	76°-30'	282.00	3.00	24969
3	Anadpur Sahib	31°-18'	76°-57'	285.00	9.00	16282
4	Nangal	31°-23'	76°-23'	354.00	18.58	48497
5	Chamkaur Sahib	30°-53'	76°-25'	278.00	13.98	13920
6	Shri Kiratpur Sahib	31°-18'	76°-56'	285.01	9.00	7545
	Sub-Total				78.56	167251
16. Sahibzada Ajit Singh Nagar						
1	S.A.S. Nagar	30°-44'	76°-43'	320.00	32.58	181173
2	Kurali	30°-51'	76°-35'	298.00	14.52	31060
3	Kharar	30°-45'	76°-39'	291.00	29.00	74589
4	Dera Bassi	30°-41'	76°-24'	246.00	68.50	50749
5	Zirakpur	30°-65'	76°-82'	350.00	15.30	95557
6	Naya-Gaon	30°-69'	76°-72'	209.00	9.00	50869
7	Banur	30°-33'	76°-43'	281.00	8.50	18775
8	Lalru	30°-29'	76°-48'	277.00	44.00	39503
	Sub-Total				221.40	542275

SN/ Name of the District	Name of the Municipality/ Municipal Corpn.	Latitude	Longitude	Elevation above Sea Level (Metre)	Area (sq km)	Population (2011 Census)
1/2	3	4	5	6	7	8
17. Bathinda						
1	Bathinda	30°-12'	74°-55'	204.00	73.50	285788
2	Bhucho	30°-12'	74°-05'	212.00	8.00	14961
3	Goniana	30°-12'	75°-47'	208.00	8.50	15208
4	Kot Fattah	30°-06'	75°-05'	221.71	7.00	7412
5	Maur	30°-04'	75°-14'	212.00	14.08	31849
6	Rama	30°-57'	74°-55'	201.71	9.90	22553
7	Rampura Phool	30°-15'	75°-13'	216.00	14.08	51023
8	Sangat	30°-05'	74°-50'	202.00	3.25	2744
9	Talwandi Sabo	29°-98'	76°-09'	205.00	17.00	21310
10	Bhgta	30°-48'	75°-09'	209.00	5.00	14467
11	Kot Shamir	30°-21'	75°-09'	206.00	7.50	10945
12	Lehra Mohabbat	30°-24'	75°-09'	216.00	3.00	9792
13	Nathana	30°-24'	75°-16'	216.00	3.00	7738
14	Chowke	30°-26'	76°-19'	220.00	6.00	9354
15	Rampura	30°-27'	74°-24'	220.00	4.00	8885
16	Balianwali	30°-18'	75°-19'	220.00	7.00	8194
17	Mandi Kalan	30°-21'	75°-26'	220.00	3.00	9098
18	Maluka	30°-42'	75°-05'	207.00	2.00	6651
19	Bhai Rupa	30°-42'	75°-22'	220.00	7.00	14841
20	Kotha Guru	30°-44'	75°-09'	209.00	3.50	9748
21	Mehraj	30°-31'	75°-19'	209.00	6.00	16784
	Sub-Total				212.31	579345
18. Jalandhar						
1	Adampur	31°-26'	74°-43'	2.45	2.72	16707
2	Alawalpur	31°-26'	74°-43'	2.45	1.00	7172
3	Jalandhar	31°-10'	75°-38'	2.37	110.43	714077
4	Kartarpur	31°-26'	75°-30'	2.34	5.95	25157
5	Nakodar	31°-80'	75°-29'	2.3	3.60	31408
6	Noor Mahal	31°-30'	75°-39'	2.36	5.75	12632
7	Philaur	31°-10'	75°-48'	2.45	0.75	22302
8	Shahkot	31°-50'	75°-20'	2.3	1.50	12607
9	Goraya	31°-70'	75°-46'	240	8.91	15158
10	Bhogpur	31°-55'	75°-63'	4.65	4.11	13919
11	Lohian Khas	31°-16'	75°-20'	2.08	4.00	8546
12	Mehatpur	31°-54'	75°-47'	2.14	24.00	13061
13	Bilga	31°-03'	75°-39'	2.37	14.26	10125
	Sub-Total				186.98	902871
19. Sangrur						
1	Malerkotla	30--31'	75--73'	247	36.63	135424
2	Sangrur	30-15'	75--51'	235	43.00	88043
3	Sunam	30-07'	75--48'	323	13.00	69069
4	Dhuri	30--22'	75--52'	240	13.00	55225
5	Longowal	30--12'	75--41'	230	3.25	23851
6	Ahmedgarh	30-41'	75--45'	247	8.00	31302
7	Lehragaga	29--56'	75--49'	227	8.50	22588
8	Bhiwanigarh	30--16'	75--02'	239	6.00	22320
9	Khanauri	29--50'	76--06'	226	5.00	14096
10	Cheema	30--10'	75--70'	275	2.50	11615
11	Dirba	30--08'	75--99'	228	2.70	16952
12	Moonak	30--66'	75--70'	227	5.50	18141
13	Amargarh	30--53'	75--82'	241	6.29	7339
	Sub-Total				153.37	515965
20. Barnala						
1	Barnala	30.2	75.31	230	26.79	116454
2	Dhanoula	30.17	75.39	227	7.50	19920
3	Bhadaur	30.29	75.2	225	8.00	18561
4	Tapa	30.48	75.22	220	10.00	23248
5	Handiaya	30.32	75.51	228	3.50	12507
	Sub-Total				55.79	190690
21. Fazilka						
1	Jalalabad	30.26	76.4	183.15	7.56	40565
2	Fazilka	30.24	74.52	179.00	10.11	76492
3	Abohar	30.09	70.1	185.08	23.49	145302
4	Arni wala Sheikh Suban	30.14	70.22	177.18	16.79	9353
	Sub-Total				57.95	271712
22. Pathankot						
1	Pathankot	32.17	75.42	332	49.00	253987
2	Sujanpur	32.19	75.37	334	14.00	29619
3	Narot Jaimal Singh	32.05	75.37		1.20	5424
	Sub-Total				64.20	289030
	Grand Total				2447.75	10043797

Vital and Health Statistics
Table No. 2 Live Births, Deaths and Infant Deaths 2018-19

SN/ Name of the District	Name of the Municipality/ Municipal Corpn.	No. of Live Births registered	No. of Deaths registered	No. of Infant Deaths registered
1/2	3	4	5	6
1. Kapurthala				
1	Kapurthala	7356	994	89
2	Phagwara	4604	1097	2
3	Sultanpur Lodhi	442	108	0
4	Dhilwan	176	66	1
5	Begowal	269	57	0
6	Bhulath	141	89	1
7	Nadala	17	44	0
	Sub-Total	13005	2455	93
2. Fatehgarh Sahib				
1	Amloh	349	86	1
2	Sirhind	834	341	2
3	Gobindgarh	1158	382	0
4	Bassi Pathana	267	171	0
5	Khamano	346	82	0
	Sub-Total	2954	1062	3
3. Mansa				
1	Mansa	5929	680	2
2	Budhlada	511	200	2
3	Bareta	82	123	0
4	Bhikhi	361	101	3
5	Sardulgarh	234	133	2
6	joga	189	65	0
7	Boha	114	55	0
	Sub-Total	7420	1357	9
4. Firozpur				
1	Firozpur	3565	1363	0
2	Talwandi Bhai	307	109	0
3	Zira	1008	317	0
4	Guru Har Sahai	1270	107	0
5	Makhu	575	106	0
6	Mudakki	227	77	0
7	Malanwali khas	319	124	0
8	Mamdot	537	78	0
	Sub-Total	7808	2281	0
5. Ludhiana				
1	Ludhiana	39263	14929	238
2	Samrala	418	170	0
3	Khanna	3241	965	4
4	Doraha	337	240	1
5	Jagraon	2130	635	7
6	Raikot	975	237	1
7	Payal	148	60	2
8	Machhiwara	1377	129	3
9	Mulanpur	936	120	0
10	Maloud	375	40	1
11	Sahnawal	55	136	0
	Sub-Total	49255	17661	257
6. Patiala				
1	Ghagga	72	56	0
2	Ghanaur	30	30	0
3	Nabha	1882	555	0
4	Patiala	14273	4164	8
5	Patran	661	176	0
6	Rajpura	3051	702	0
7	Samana	1186	313	0
8	Sanaur	220	109	0
9	Bhadson	111	72	0
	Sub-Total	21486	6177	8
7. Amritsar				
1	Amritsar	24758	15293	0
2	Jandiala	511	189	0
3	Ramdass	234	58	0
4	Majitha	462	127	0
5	Rayya	438	102	0
6	Raja Sansi	407	79	0
7	Ajnala	1134	130	0
	Sub-Total	27944	15978	0

SN/ Name of the District	Name of the Municipality/ Municipal Corpn.	No. of Live Births registered	No. of Deaths registered	No. of Infant Deaths registered
1/2	3	4	5	6
8. Tarn Taran				
1	Tarn Taran	3182	833	0
2	Patti	1868	328	0
3	Khemkaran	94	90	0
4	Bhikhiwind	856	189	2
	Sub-Total	6000	1440	2
9. Hoshiarpur				
1	Sham Churasi	286	112	7
2	Hoshiarpur	1204	2916	60
3	Hariyana	261	227	20
4	Gardhiwal	259	105	8
5	Garh Shankar	632	283	3
6	Tanda	320	0	0
7	Talwara	520	227	9
8	Dasuya	1088	668	12
9	Mukerian	1137	408	70
10	Mahilpur	590	300	15
	Sub-Total	6297	5246	204
10. Shaheed Bhagat Singh Nagar				
1	S.B.S. Nagar	3547	1019	27
2	Banga	1500	219	3
3	Balachaur	1815	153	0
4	Rahon	319	99	2
	Sub-Total	7181	1490	32
11. Gurdaspur				
1	Gurdaspur	1080	290	1
2	Dhariwal	734	138	1
3	Dina Nagar	1193	163	1
4	Batala	4992	1305	0
5	Shri Har Gobindpur	17	48	0
6	Qadian	803	176	0
7	Fatehgarh Churian	1559	146	0
8	Dera Baba Nanak	285	43	0
	Sub-Total	10663	2309	3
12. Faridkot				
1	Faridkot	1905	511	7
2	Kotkapura	2044	469	4
3	Jaitu	795	270	5
	Sub-Total	4744	1250	16
13. Muktsar				
1	Muktsar	5956	1026	31
2	Malout	1306	507	10
3	Gidderbaha	407	269	8
4	Bariwala	49	40	0
	Sub-Total	7718	1842	49
14. Moga				
1	Moga	9721	1521	36
2	Bagha Purana	588	196	0
3	Dharmkot	320	157	0
4	Nihal Singh Wala	58	93	0
5	Badhni Kalan	391	109	0
6	Kot Ise Khan	636	75	1
7	Fatehgarh Panjtoor	115	32	0
	Sub-Total	11829	2183	37
15. Rupnagar				
1	Rupnagar	2900	494	0
2	Morinda	25	236	0
3	Anadpur Sahib	1620	136	21
4	Nangal	1905	429	4
5	Chamkaur Sahib	9	64	8
6	Shri Kiratpur Sahib	19	38	1
	Sub-Total	6478	1397	34
16. Sahibzada Ajit Singh Nagar				
1	S.A.S. Nagar	4957	3330	43
2	Kurali	350	174	2
3	Khara	31	39	0
4	Dera Bassi	421	492	1
5	Zirakpur	978	489	19
6	Naya-Gaon	3	130	0
7	Banur	518	147	1
8	Lalru	12	177	0
	Sub-Total	7270	4978	66

SN/ Name of the District	Name of the Municipality/ Municipal Corpn.	No. of Live Births registered	No. of Deaths registered	No. of Infant Deaths registered
1/2	3	4	5	6
17. Bathinda				
1	Bathinda	12233	3034	22
2	Bhucho	299	92	0
3	Goniana	1285	118	0
4	Kot Fattah	3	50	1
5	Maur	441	100	0
6	Rama	163	148	0
7	Rampura Phool	1371	350	0
8	Sangat	80	18	0
9	Talwandi Sabo	1612	175	2
10	Bhgta	420	73	0
11	Kot Shamir	580	58	0
12	Lehra Mohabbat	5	26	0
13	Nathana	55	49	0
14	Chowke	23	71	0
15	Rampura	22	56	0
16	Balianwali	5	46	0
17	Mandi Kalan	219	57	0
18	Maluka	5	34	0
19	Bhai Rupa	111	84	0
20	Kotha Guru	11	57	0
21	Mehraj	90	76	0
	Sub-Total	19033	4772	25
18. Jalandhar				
1	Adampur	1410	180	6
2	Alawalpur	3	56	0
3	Jalandhar	19941	11205	324
4	Kartarpur	450	209	0
5	Nakodar	2615	351	3
6	Noor Mahal	35	98	0
7	Philaur	921	179	16
8	Shahkot	691	139	0
9	Goraya	35	113	0
10	Bhogpur	326	95	0
11	Lohian Khas	609	71	0
12	Mehatpur	126	96	0
13	Bilga	98	78	0
	Sub-Total	27260	12870	349
19. Sangrur				
1	Malerkotla	4541	891	2
2	Sangrur	6139	983	6
3	Sunam	2629	412	0
4	Dhuri	845	371	0
5	Longowal	212	116	0
6	Ahmedgarh	865	378	0
7	Lehragaga	339	142	0
8	Bhiwanigarh	468	178	0
9	Khanauri	243	103	0
10	Cheema	180	127	0
11	Dirba	286	90	0
12	Moonak	15	101	0
13	Amargarh	202	68	3
	Sub-Total	16964	3960	11
20. Barnala				
1	Barnala	5487	932	19
2	Dhanoula	495	111	0
3	Bhadaur	40	113	0
4	Tapa	125	131	0
5	Handiaya	14	49	0
	Sub-Total	6161	1336	19
21. Fazilka				
1	Jalalabad	2172	243	0
2	Fazilka	2224	509	40
3	Abohar	6207	1039	535
4	Arni wala Sheikh Suban	540	250	10
	Sub-Total	11143	2041	585
22. Pathankot				
1	Pathankot	9677	1482	0
2	sujanpur	448	218	0
3	Narot Jaimal Singh	29	36	0
	Sub-Total	10154	1736	0
	Grand Total	288767	95821	1802

Vital and Health Statistics
Table No. 3 Number of Deaths by Causes 2018-19

SN/ Name of the District	Name of the Municipality/ Municipal Corpn.	Number of Deaths due to								
		Cholera	Fever	Dysentery & Diarrhoea	Tuber- culosis	Heart Diseases	Can- cer	Acci- dents	Other Causes	Total
1/2	3	4	5	6	7	8	9	10	11	12
1. Kapurthala										
1	Kapurthala	0	0	0	7	307	11	86	583	994
2	Phagwara	0	2	0	3	150	16	40	886	1097
3	Sultanpur Lodhi	0	0	0	6	32	0	6	64	108
4	Dhilwan	0	0	0	0	35	4	4	23	66
5	Begowal	0	0	0	0	38	0	0	19	57
6	Bhulath	0	1	0	0	49	0	0	39	89
7	Nadala	0	0	0	0	26	0	2	16	44
	Sub-Total	0	3	0	16	637	31	138	1630	2455
2. Fatehgarh Sahib										
1	Amloh	0	7	0	0	28	4	1	46	86
2	Sirhind	0	11	0	0	107	42	18	163	341
3	Gobindgarh	0	0	0	0	100	0	26	256	382
4	Bassi Pathana	1	2	1	0	90	11	8	58	171
5	Khamano	0	0	0	0	35	0	7	40	82
	Sub-Total	1	20	1	0	360	57	60	563	1062
3. Mansa										
1	Mansa	0	0	0	15	33	12	24	596	680
2	Budhlada	0	10	0	0	37	11	14	128	200
3	Ba	0	0	0	0	40	10	0	73	123
4	Bhikki	0	0	0	5	55	0	11	30	101
5	Sardulgarh	0	0	0	0	36	7	0	90	133
6	joga	0	0	4	2	0	4	15	40	65
7	Boha	0	3	0	0	4	3	1	44	55
	Sub-Total	0	13	4	22	205	47	65	1001	1357
4. Firozpur										
1	Firozpur	0	9	0	8	132	0	0	1214	1363
2	Talwandi Bhai	0	1	0	3	15	4	31	55	109
3	Zira	0	0	0	0	79	12	17	209	317
4	Guru Har Sahai	0	0	0	1	32	3	0	71	107
5	Makhu	0	0	0	2	79	4	7	14	106
6	Mudakki	0	1	0	1	9	4	13	49	77
7	Malanwali khas	0	4	0	5	25	5	28	57	124
8	Mamdot	0	0	0	0	15	2	22	39	78
	Sub-Total	0	15	0	20	386	34	118	1708	2281
5. Ludhiana										
1	Ludhiana	0	0	0	0	6161	57	345	8366	14929
2	Samrala	0	2	0	0	70	8	12	78	170
3	Khanna	12	2	20	0	123	146	24	638	965
4	Doraha	0	45	15	0	71	0	44	65	240
5	Jagraon	0	0	0	0	204	5	11	415	635
6	Raikot	0	12	6	5	38	8	12	156	237
7	Payal	0	3	0	0	17	5	5	30	60
8	Machhiwara	0	8	0	0	27	4	5	85	129
9	Mulanpur	0	2	0	0	39	0	14	65	120
10	Maloud	0	0	0	0	15	2	0	23	40
11	Sahnewal	0	0	0	0	51	0	6	79	136
	Sub-Total	12	74	41	5	6816	235	478	10000	17661
6. Patiala										
1	Ghagga	0	2	0	1	10	5	5	33	56
2	Ghanaur	0	0	0	2	2	0	3	23	30
3	Nabha	0	4	1	2	135	18	13	382	555
4	Patiala	5	42	0	21	1002	35	440	2619	4164
5	Patran	0	2	0	1	40	12	4	117	176
6	Rajpura	0	7	1	1	55	36	38	564	702
7	Samana	0	7	0	0	60	20	46	180	313
8	Sanaur	0	3	0	0	35	6	5	60	109
9	Bhadson	0	3	0	0	12	9	11	37	72
	Sub-Total	5	70	2	28	1351	141	565	4015	6177
7. Amritsar										
1	Amritsar	17	173	19	2	1257	95	35	13695	15293
2	Jandiala	0	0	0	0	45	1	1	142	189
3	Ramdas	0	1	0	2	35	2	1	17	58
4	Majitha	5	8	8	0	80	5	11	10	127
5	Rayya	0	8	0	0	71	5	8	10	102
6	Raja Sansi	0	0	0	3	39	2	3	32	79
7	Ajnala	0	0	0	0	18	3	2	107	130
	Sub-Total	22	190	27	7	1545	113	61	14013	15978

SN/ Name of the District	Name of the Municipality/ Municipal Corpn.	Number of Deaths due to								
		Cholera	Fever	Dysentery & Diarrhoea	Tuber-culosis	Heart Diseases	Can- cer	Acci- dents	Other Causes	Total
1/2	3	4	5	6	7	8	9	10	11	12
8. Tarn Taran										
1	Tarn Taran	0	45	0	0	410	210	158	10	833
2	Patti	1	3	5	6	299	3	2	9	328
3	Khemkaran	0	13	0	0	52	0	10	15	90
4	Bhikhiwind	0	21	0	0	105	7	7	49	189
	Sub-Total	1	82	5	6	866	220	177	83	1440
9. Hoshiarpur										
1	Sham Churasi	2	8	0	6	44	13	31	7	111
2	Hoshiarpur	3	14	25	5	425	1356	1028	60	2916
3	Hariyana	1	4	9	0	124	18	52	20	228
4	Gardhiwal	0	10	6	2	51	9	19	11	108
5	Garh Shankar	0	13	3	0	71	15	178	3	283
6	Tanda	1	0	4	2	85	23	94	0	209
7	Talwara	2	4	9	0	29	18	156	9	227
8	Dasuya	2	9	0	4	194	59	385	12	665
9	Mukerian	0	6	3	1	147	15	166	70	408
10	Mahilpur	3	4	1	1	89	19	168	15	300
	Sub-Total	14	72	60	21	1259	1545	2277	207	5455
10. Shaheed Bhagat Singh Nagar										
1	S.B.S. Nagar	2	11	11	21	131	17	152	674	1019
2	Banga	0	8	0	2	49	0	8	152	219
3	Balachaur	0	0	0	1	47	1	2	102	153
4	Rahon	0	2	0	0	0	0	8	89	99
	Sub-Total	2	21	11	24	227	18	170	1017	1490
11. Gurdaspur										
1	Gurdaspur	0	0	0	0	80	8	2	200	290
2	Dhariwal	0	0	0	2	27	3	1	105	138
3	Dina Nagar	0	11	0	0	63	8	2	79	163
4	Batala	0	4	3	9	236	91	34	928	1305
5	Shri Har Gobindpur	0	0	0	0	46	0	0	2	48
6	Qadian	0	1	3	4	55	12	7	94	176
7	Fatehgarh Churian	0	0	0	3	65	6	1	71	146
8	Dera Baba Nanak	0	0	0	0	35	0	6	2	43
	Sub-Total	0	16	6	18	607	128	53	1481	2309
12. Faridkot										
1	Faridkot	0	7	0	2	60	61	67	314	511
2	Kotkapura	0	3	0	0	112	17	24	313	469
3	Jaitu	0	6	0	4	41	42	15	162	270
	Sub-Total	0	16	0	6	213	120	106	789	1250
13. Muktsar										
1	Muktsar	0	6	0	35	370	12	44	559	1026
2	Malout	0	9	0	0	168	47	10	273	507
3	Gidderbaha	0	4	0	0	85	20	19	141	269
4	Bariwala	0	3	0	5	20	4	2	6	40
	Sub-Total	0	22	0	40	643	83	75	979	1842
14. Moga										
1	Moga	2	3	4	5	6	7	8	9	44
2	Bagha Purana	2	2	5	9	454	7	49	993	1521
3	Dharmkot	0	20	20	3	82	32	10	29	196
4	Nihal Singh Wala	0	0	0	0	80	0	10	67	157
5	Badhni Kalan	0	0	0	0	0	3	1	89	93
6	Kot Ise Khan	0	5	0	0	27	9	3	65	109
7	Fatehgarh Panjtoor	0	8	0	0	38	5	5	19	75
	Sub-Total	4	38	29	17	687	63	86	1271	2195
15. Rupnagar										
1	Rupnagar	0	15	48	0	49	0	0	382	494
2	Morinda	0	0	0	0	67	1	6	162	236
3	Anadpur Sahib	1	4	0	1	48	7	7	68	136
4	Nangal	0	100	0	0	120	20	13	176	429
5	Chamkaur Sahib	0	1	2	2	5	4	2	48	64
6	Shri Kiratpur Sahib	0	4	0	0	14	1	8	11	38
	Sub-Total	1	124	50	3	303	33	36	847	1397
16. Sahibzada Ajit Singh Nagar										
1	S.A.S. Nagar	0	2	0	0	1112	68	12	2136	3330
2	Kurali	0	3	0	0	69	13	2	87	174
3	Kharar	0	1	0	0	16	6	5	11	39
4	Dera Bassi	0	9	0	2	162	26	39	254	492
5	Zirakpur	0	30	0	0	120	42	28	269	489
6	Naya-Gaon	0	3	0	0	16	16	0	95	130
7	Banur	0	2	0	0	86	11	10	38	147
8	Lalru	0	1	0	0	6	4	8	158	177
	Sub-Total	0	51	0	2	1587	186	104	3048	4978

SN/ Name of the District	Name of the Municipality/ Municipal Corpn.	Number of Deaths due to								
		Cholera	Fever	Dysentery & Diarrhoea	Tuber- culosis	Heart Diseases	Can- cer	Acci- dents	Other Causes	Total
1/2	3	4	5	6	7	8	9	10	11	12
17. Bathinda										
1	Bathinda	0	0	0	10	620	13	19	2372	3034
2	Bhucho	0	0	0	0	18	5	0	69	92
3	Goniana	0	0	0	1	28	0	1	89	119
4	Kot Fattah	0	0	0	3	23	0	0	24	50
5	Maur	0	0	0	0	45	0	1	54	100
6	Rama	0	0	0	0	52	8	2	86	148
7	Rampura Phool	0	0	0	5	47	0	4	294	350
8	Sangat	0	0	0	0	6	0	1	11	18
9	Talwandi Sabo	5	6	0	4	63	9	17	71	175
10	Bhgta	0	0	0	0	11	0	0	62	73
11	Kot Shamir	0	0	0	0	13	0	0	40	53
12	Lehra Mohabbat	0	0	0	0	5	0	0	26	31
13	Nathana	0	0	0	0	22	6	1	20	49
14	Chowke	0	0	0	0	3	0	2	66	71
15	Rampura	0	0	0	0	5	0	0	51	56
16	Balianwali	0	0	0	0	11	0	0	35	46
17	Mandi Kalan	0	0	0	0	22	0	1	34	57
18	Maluka	0	0	0	0	7	0	2	25	34
19	Bhai Rupa	0	0	0	1	5	0	1	77	84
20	Kotha Guru	0	0	0	0	3	0	1	55	59
21	Mehraj	0	0	0	0	6	0	1	66	73
	Sub-Total	5	6	0	24	1015	41	54	3627	4772
18. Jalandhar										
1	Adampur	0	0	0	0	40	0	0	140	180
2	Alawalpur	0	0	0	0	0	0	1	55	56
3	Jalandhar	0	28	0	31	2527	116	278	8225	11205
4	Kartarpur	0	3	0	0	27	1	16	162	209
5	Nakodar	0	0	0	0	143	2	42	164	351
6	Noor Mahal	0	4	0	0	29	4	0	61	98
7	Philaur	0	27	0	5	52	5	14	76	179
8	Shahkot	0	0	0	1	88	0	3	47	139
9	Goraya	0	3	0	0	53	5	10	42	113
10	Bhogpur	0	3	0	0	19	4	3	66	95
11	Lohian Khas	0	0	0	0	60	0	4	7	71
12	Mehatpur	0	0	0	0	92	0	4	0	96
13	Bilga	0	2	0	0	17	5	0	54	78
	Sub-Total	0	70	0	37	3147	142	375	9099	12870
19. Sangrur										
1	Malerkotla	0	12	0	10	431	26	18	394	891
2	Sangrur	0	7	5	7	129	32	46	757	983
3	Sunam	0	3	1	2	93	16	15	282	412
4	Dhuri	0	4	6	2	68	8	12	271	371
5	Longowal	0	0	0	0	58	12	1	45	116
6	Ahmedgarh	0	19	0	0	190	10	2	157	378
7	Lehragaga	0	2	0	2	32	8	2	96	142
8	Bhiwanigarh	0	1	0	0	29	4	5	139	178
9	Khanauri	0	0	1	4	21	10	4	63	103
10	Cheema	0	1	0	1	26	13	0	86	127
11	Dirba	0	1	0	1	39	6	0	43	90
12	Moonak	1	4	0	0	20	8	2	66	101
13	Amargarh	0	0	0	1	15	4	0	48	68
	Sub-Total	1	54	13	30	1151	157	107	2447	3960
20. Barnala										
1	Barnala	21	392	65	18	199	48	76	113	932
2	Dhanoula	0	5	2	0	60	15	9	20	111
3	Bhadaur	5	2	9	3	11	9	35	39	113
4	Tapa	0	3	0	0	13	4	6	105	131
5	Handiaya	0	1	0	1	31	0	0	16	49
	Sub-Total	26	403	76	22	314	76	126	293	1336
21. Fazilka										
1	Jalalabad	0	0	0	0	199	0	5	39	243
2	Fazilka	0	10	0	0	45	15	8	431	509
3	Abohar	0	125	0	20	607	70	50	167	1039
4	Arni wala Sheikh Suban	0	15	0	0	12	25	48	150	250
	Sub-Total	0	150	0	20	863	110	111	787	2041
22. Pathankot										
1	Pathankot	0	0	0	0	808	0	52	622	1482
2	sujanpur	2	1	9	5	78	16	2	105	218
3	Narot Jaimal Singh	1	0	4	1	0	13	0	17	36
	Sub-Total	3	1	13	6	886	29	54	744	1736
	Grand Total	97	1511	338	374	25068	3609	5396	59649	96042

Vital and Health Statistics

Table No. 4 No. of Allopathic Hospitals, Dispensaries and Other Clinics 2018-19

SN/ Name of the District	Name of the Municipality/ Municipal Corpn.	Govt. Institutions									Total
		General Hospitals	Dispen- saries	Maternity & Child Health Centres	Family Planning Centres	X-ray Clinics	Patho- logical Labo- ratories etc.	Dental Clinics	T.B. Clinics	Others	
1/2	3	4	5	6	7	8	9	10	11	12	13
1. Kapurthala											
1	Kapurthala	1	5	1	1	1	1	1	1	0	12
2	Phagwara	2	4	1	1	1	1	1	0	0	11
3	Sultanpur Lodhi	1	1	1	1	1	1	1	0	0	7
4	Dhilwan	1	1	1	0	1	1	1	0	0	6
5	Begowal	1	0	1	0	1	1	1	1	0	6
6	Bhulath	1	0	1	1	0	1	1	0	0	5
7	Nadala	0	1	0	0	0	0	0	0	0	1
	Sub-Total	7	12	6	4	5	6	6	2	0	48
2. Fatehgarh Sahib											
1	Amloh	1	0	0	1	1	1	1	0	0	5
2	Sirhind	1	3	3	1	1	0	1	1	0	11
3	Gobindgarh	2	2	1	1	1	1	1	1	0	10
4	Bassi Pathana	1	0	0	1	0	0	0	0	0	2
5	Khamano	1	1	0	1	0	0	0	0	0	3
	Sub-Total	6	6	4	5	3	2	3	2	0	31
3. Mansa											
1	Mansa	3	3	2	1	2	1	1	0	0	13
2	Budhlada	1	0	1	1	1	1	1	0	0	6
3	Bareta	1	0	1	1	1	1	1	0	0	6
4	Bhikhi	1	0	1	1	1	1	1	0	0	6
5	Sardulgarh	1	0	1	1	1	1	1	0	0	6
6	joga	1	0	0	0	0	0	1	0	0	2
7	Boha	1	0	0	0	0	0	1	0	0	2
	Sub-Total	9	3	6	5	6	5	7	0	0	41
4. Firozpur											
1	Firozpur	1	1	1	1	1	1	1	1	0	8
2	Talwandi Bhai	1	1	1	1	0	1	0	1	0	6
3	Zira	1	1	1	1	1	1	1	1	0	8
4	Guru Har Sahai	1	1	1	1	1	1	1	1	0	8
5	Makhu	1	1	1	1	1	0	1	1	0	7
6	Mudakki	1	1	1	1	1	1	0	0	0	6
7	Malanwali khas	1	1	1	0	0	0	0	1	0	4
8	Mamdot	1	1	1	1	1	1	1	1	0	8
	Sub-Total	8	8	8	7	6	6	5	7	0	55
5. Ludhiana											
1	Ludhiana	7	40	1	1	1	1	1	1	0	53
2	Samrala	1	0	1	1	1	1	1	1	0	7
3	Khanna	1	1	1	1	1	1	1	1	0	8
4	Doraha	0	1	1	0	0	0	0	0	0	2
5	Jagraon	1	0	1	1	1	1	1	1	0	7
6	Raikot	1	0	1	1	1	1	1	1	0	7
7	Payal	0	1	1	1	1	1	1	1	0	7
8	Machhiwara	0	1	1	1	1	1	1	1	0	7
9	Mulanpur	0	1	1	1	0	0	0	0	0	3
10	Maloud	0	1	1	1	1	1	1	1	0	7
11	Sahnewal	0	1	1	1	1	1	1	1	0	7
	Sub-Total	11	47	11	10	9	9	9	9	0	115
6. Patiala											
1	Ghagga	0	1	0	0	0	0	0	0	0	1
2	Ghanaur	1	0	1	0	2	1	3	0	0	8
3	Nabha	2	2	1	1	1	1	1	1	0	10
4	Patiala	2	15	1	3	2	4	5	1	0	33
5	Patran	0	1	0	0	0	0	0	0	0	1
6	Rajpura	3	4	1	1	1	2	2	0	0	14
7	Samana	1	0	1	1	1	1	1	0	0	6
8	Sanaur	0	1	0	0	0	0	0	0	0	1
9	Bhadson	1	0	0	0	0	0	0	0	0	1
	Sub-Total	10	24	5	6	7	9	12	2	0	75

SN/ Name of the District	Name of the Municipality/ Municipal Corpn.	Govt. Institutions									
		General Hospitals	Dispen- saries	Maternity & Child Health Centres	Family Planning Centres	X-ray Clinics	Patho- logical Labo- ratories etc.	Dental Clinics	T.B. Clinics	Others	Total
1/2	3	4	5	6	7	8	9	10	11	12	13
7. Amritsar											
1	Amritsar	11	7	6	2	3	3	2	0	0	34
2	Jandiala	1	1	0	0	0	0	0	0	0	2
3	Ramdas	1	0	1	1	1	1	1	0	0	6
4	Majitha	1	1	1	1	1	1	1	1	8	16
5	Rayya	0	0	0	0	0	0	0	0	0	0
6	Raja Sansi	0	0	1	0	0	0	1	0	1	3
7	Ajnala	1	1	2	2	2	5	4	0	0	17
	Sub-Total	15	10	11	6	7	10	9	1	9	78
8. Tarn Taran											
1	Tarn Taran	1	0	1	1	1	1	1	1	0	7
2	Patti	1	0	1	1	1	1	1	1	0	7
3	Khemkaran	1	0	1	1	0	1	1	1	0	6
4	Bhikhiwind	1	0	1	1	0	1	0	1	0	5
	Sub-Total	4	0	4	4	2	4	3	4	0	25
9. Hoshiarpur											
1	Sham Churasi	1	0	1	1	1	4	2	1	0	11
2	Hoshiarpur	2	5	2	2	2	2	2	1	0	18
3	Hariyana	0	1	1	1	0	1	0	1	2	7
4	Gardhiwal	0	0	0	0	0	0	0	0	0	0
5	Garh Shankar	1	0	1	1	1	1	1	1	0	7
6	Tanda	1	0	1	1	1	0	1	1	0	6
7	Talwara	1	0	1	1	1	1	0	1	0	6
8	Dasuya	1	0	1	1	1	1	1	1	0	7
9	Mukerian	1	0	1	1	1	1	1	1	0	7
10	Mahilpur	1	0	1	1	1	0	1	1	0	6
	Sub-Total	9	6	10	10	9	11	9	9	2	75
10. Shaheed Bhagat Singh Nagar											
	S.B.S. Nagar	1	1	1	1	1	1	1	0	1	8
	Banga	1	0	1	1	1	1	1	0	0	6
	Balachaur	1	1	1	1	1	0	1	1	0	7
	Rahon	1	0	1	1	1	10	2	1	0	17
	Sub-Total	4	2	4	4	4	12	5	2	1	38
11. Gurdaspur											
1	Gurdaspur	1	2	1	1	1	1	1	1	0	9
2	Dhariwal	1	0	1	1	0	1	0	0	0	4
3	Dina Nagar	0	1	0	0	0	0	0	0	0	1
4	Batala	1	1	1	1	1	1	1	1	0	8
5	Shri Har Gobindpur	1	0	0	0	0	0	0	0	0	1
6	Qadian	0	0	0	0	0	0	0	0	0	0
7	Fatehgarh Churian	1	0	1	1	1	1	0	0	0	5
8	Dera Baba Nanak	1	0	1	1	1	1	1	1	0	7
	Sub-Total	6	4	5	5	4	5	3	3	0	35
12. Faridkot											
	Faridkot	3	4	2	2	2	2	2	1	0	18
	Kotkapura	1	1	1	1	1	1	1	1	0	8
	Jaitu	1	1	1	1	1	1	1	1	0	8
	Sub-Total	5	6	4	4	4	4	4	3	0	34
13. Muktsar											
1	Muktsar	1	2	1	1	1	1	1	1	0	9
2	Malout	1	1	1	1	1	1	1	1	0	8
3	Gidderbaha	1	1	1	1	1	1	1	1	0	8
4	Bariwala	1	0	0	1	1	1	1	0	0	5
	Sub-Total	4	4	3	4	4	4	4	3	0	30

SN/ Name of the District	Name of the Municipality/ Municipal Corpn.	Govt. Institutions									
		General Hospitals	Dispen- saries	Maternity & Child Health Centres	Family Planning Centres	X-ray Clinics	Patho- logical Labo- ratories etc.	Dental Clinics	T.B. Clinics	Others	Total
1/2	3	4	5	6	7	8	9	10	11	12	13
14. Moga											
1	Moga	1	1	1	1	1	3	1	1	1	11
2	Bagha Purana	1	0	1	1	1	1	1	1	1	8
3	Dharmkot	0	1	3	1	0	0	0	0	0	5
4	Nihal Singh Wala	0	1	0	0	0	0	0	0	0	1
5	Badhni Kalan	1	0	1	1	1	1	1	1	0	7
6	Kot Ise Khan	1	0	1	1	1	0	1	1	0	6
7	Fatehgarh Panjtoor	0	1	0	0	0	0	0	0	0	1
	Sub-Total	4	4	7	5	4	5	4	4	2	39
15. Rupnagar											
1	Rupnagar	1	3	1	1	1	1	0	1	0	9
2	Morinda	1	0	1	1	1	1	0	0	0	5
3	Anadpur Sahib	1	0	1	1	1	1	0	0	0	5
4	Nangal	1	1	1	1	1	1	0	0	0	6
5	Chamkaur Sahib	1	2	1	1	2	2	2	0	0	11
6	Shri Kiratpur Sahib	1	1	1	1	0	1	1	1	0	7
	Sub-Total	6	7	6	6	6	7	3	2	0	43
16. Sahibzada Ajit Singh Nagar											
1	S.A.S. Nagar	2	7	1	1	2	1	1	1	1	17
2	Kurali	1	0	1	1	1	1	1	0	0	6
3	Kharar	1	1	1	1	1	1	1	1	0	8
4	Dera Bassi	1	0	1	1	1	1	1	1	0	7
5	Zirakpur	1	1	1	0	1	0	0	0	0	4
6	Naya-Gaon	0	1	0	0	1	0	1	0	0	3
7	Banur	1	0	1	0	2	2	1	1	0	8
8	Lalru	1	0	1	0	1	0	1	1	0	5
	Sub-Total	8	10	7	4	10	6	7	5	1	58
17. Bathinda											
1	Bathinda	1	1	1	1	1	1	1	1	0	8
2	Bhucho	1	1	1	0	1	1	1	1	0	7
3	Goniana	1	1	1	1	1	1	1	1	0	8
4	Kot Fattah	0	1	0	0	0	0	0	0	0	1
5	Maur	1	0	1	1	1	1	1	1	0	7
6	Rama	1	0	0	0	1	1	1	1	0	5
7	Rampura Phool	1	1	1	1	1	1	1	1	0	8
8	Sangat	1	1	1	1	1	1	1	1	0	8
9	Talwandi Sabo	1	1	1	1	1	1	1	1	0	8
10	Bhgta	1	1	1	1	1	1	1	1	0	8
11	Kot Shamir	0	1	0	0	0	0	0	0	0	1
12	Lehra Mohabbat	1	1	1	1	0	1	0	1	0	6
13	Nathana	1	1	1	1	1	1	1	1	0	8
14	Chowke	0	1	0	0	0	0	0	0	0	1
15	Rampura	0	1	0	1	0	0	0	0	0	2
16	Balianwali	1	1	1	1	1	0	1	1	0	7
17	Mandi Kalan	0	1	1	1	0	0	0	0	0	3
18	Maluka	0	1	0	0	0	0	0	0	0	1
19	Bhai Rupa	1	0	0	0	0	1	0	0	0	2
20	Kotha Guru	0	1	0	0	0	0	0	0	0	1
21	Mehraj	1	1	2	2	1	1	0	1	0	9
	Sub-Total	14	18	14	14	12	13	11	13	0	109

SN/ Name of the District	Name of the Municipality/ Municipal Corpn.	Govt. Institutions									
		General Hospitals	Dispen- saries	Maternity & Child Health Centres	Family Planning Centres	X-ray Clinics	Patho- logical Labo- ratories etc.	Dental Clinics	T.B. Clinics	Others	Total
1/2	3	4	5	6	7	8	9	10	11	12	13
18. Jalandhar											
1	Adampur	0	1	0	1	1	1	1	0	0	5
2	Alawalpur	0	1	0	1	0	0	0	0	0	2
3	Jalandhar	4	20	1	2	3	3	3	1	1	38
4	Kartarpur	0	1	1	1	1	0	1	0	0	5
5	Nakodar	1	1	0	1	1	1	1	0	1	7
6	Noor Mahal	1	1	0	1	0	0	1	0	0	4
7	Philaur	2	1	1	1	1	2	3	0	0	11
8	Shahkot	1	1	1	1	1	1	1	1	0	8
9	Goraya	0	2	0	1	0	0	0	0	0	3
10	Bhogpur	0	1	0	1	0	1	0	0	0	3
11	Lohian Khas	1	0	1	1	0	0	0	0	0	3
12	Mehatpur	1	0	1	1	0	0	1	1	0	5
13	Bilga	1	0	1	1	0	0	1	1	0	5
	Sub-Total	12	30	7	14	8	9	13	4	2	99
19. Sangrur											
1	Malerkotla	1	3	1	1	1	1	1	1	0	10
2	Sangrur	1	4	1	1	2	1	2	1	1	14
3	Sunam	1	2	1	1	1	1	1	1	0	9
4	Dhuri	1	2	1	1	1	1	1	1	0	9
5	Longowal	1	0	1	1	1	1	1	1	1	8
6	Ahmedgarh	1	1	1	1	1	1	1	1	1	9
7	Lehragaga	1	0	1	1	1	1	1	1	1	8
8	Bhiwanigarh	1	2	1	1	1	1	1	1	1	10
9	Khanauri	1	0	1	1	0	1	0	0	1	5
10	Cheema	1	0	1	1	1	1	0	1	0	6
11	Dirba	1	0	0	1	0	0	0	0	0	2
12	Moonak	1	0	1	1	1	1	1	1	1	8
13	Amargarh	1	0	1	0	1	1	1	0	0	5
	Sub-Total	13	14	12	12	12	12	11	10	7	103
20. Barnala											
1	Barnala	1	2	1	1	1	1	1	1	0	9
2	Dhanoula	1	0	1	1	3	7	6	1	0	20
3	Bhadaur	0	0	1	1	0	0	0	0	1	3
4	Tapa	0	0	1	1	1	0	0	0	1	4
5	Handiaya	0	1	0	1	0	0	0	0	0	2
	Sub-Total	2	3	4	5	5	8	7	2	2	38
21. Fazilka											
1	Jalalabad	1	1	1	0	1	1	1	1	0	7
2	Fazilka	1	1	1	1	1	1	1	1	1	9
3	Abohar	1	1	1	2	1	1	1	1	1	10
4	Arni wala Sheikh Suban	0	0	0	0	0	0	0	0	0	0
	Sub-Total	3	3	3	3	3	3	3	3	2	26
22. Pathankot											
1	Pathankot	1	4	1	1	1	1	1	1	0	11
2	sujanpur	1	0	1	1	1	1	1	1	0	7
3	Narot Jaimal Singh	0	0	0	0	0	0	0	0	0	0
	Sub-Total	2	4	2	2	2	2	2	2	0	18
	Grand Total	162	225	143	139	132	152	140	92	28	1213

Vital and Health Statistics

Table No. 4.1 No. of Allopathic Hospitals, Dispensaries and Other Clinics 2018-19

SN/ Name of the District	Name of the Municipality/ Municipal Corpn.	Municipal Institutions									
		General Hospitals	Dispensaries	Maternity & Child Health Centres	Family Planning Centres	X-ray Clinics	Pathological Laboratories etc.	Dental Clinics	T.B. Clinics	Others	Total
1/2	3	4	5	6	7	8	9	10	11	12	13
1. Kapurthala											
1	Kapurthala	0	0	0	0	0	0	0	0	0	0
2	Phagwara	0	0	0	0	0	0	0	0	0	0
3	Sultanpur Lodhi	0	0	0	0	0	0	0	0	0	0
4	Dhilwan	0	0	0	0	0	0	0	0	0	0
5	Begowal	0	0	0	0	0	0	0	0	0	0
6	Bhulath	0	0	0	0	0	0	0	0	0	0
7	Nadala	0	0	0	0	0	0	0	0	0	0
	Sub-Total	0	0	0	0	0	0	0	0	0	0
2. Fatehgarh Sahib											
1	Amloh	0	0	0	0	0	0	0	0	0	0
2	Sirhind	0	0	0	0	0	0	0	0	0	0
3	Gobindgarh	0	0	0	0	0	0	0	0	0	0
4	Bassi Pathana	0	0	0	0	0	0	0	0	0	0
5	Khamano	0	0	0	0	0	0	0	0	0	0
	Sub-Total	0	0	0	0	0	0	0	0	0	0
3. Mansa											
1	Mansa	0	0	0	0	0	0	0	0	0	0
2	Budhlada	0	0	0	0	0	0	0	0	0	0
3	Bareta	0	0	0	0	0	0	0	0	0	0
4	Bhikki	0	0	0	0	0	0	0	0	0	0
5	Sardulgarh	0	0	0	0	0	0	0	0	0	0
6	Joga	0	0	0	0	0	0	0	0	0	0
7	Boha	0	0	0	0	0	0	0	0	0	0
	Sub-Total	0	0	0	0	0	0	0	0	0	0
4. Firozpur											
1	Firozpur	0	0	0	0	0	0	0	0	0	0
2	Talwandi Bhai	0	0	0	0	0	0	0	0	0	0
3	Zira	0	0	0	0	0	0	0	0	0	0
4	Guru Har Sahai	0	0	0	0	0	0	0	0	0	0
5	Makhu	0	0	0	0	0	0	0	0	0	0
6	Mudakki	0	0	0	0	0	0	0	0	0	0
7	Malanwali khas	0	0	0	0	0	0	0	0	0	0
8	Mamdot	0	0	0	0	0	0	0	0	0	0
	Sub-Total	0	0	0	0	0	0	0	0	0	0
5. Ludhiana											
1	Ludhiana	0	6	0	0	0	0	0	0	0	6
2	Samrala	0	0	0	0	0	0	0	0	0	0
3	Khanna	0	0	0	0	0	0	0	0	0	0
4	Doraha	0	0	0	0	0	0	0	0	0	0
5	Jagraon	0	0	0	0	0	0	0	0	0	0
6	Raikot	0	0	0	0	0	0	0	0	0	0
7	Payal	0	0	0	0	0	0	0	0	0	0
8	Machhiwara	0	0	0	0	0	0	0	0	0	0
9	Mulanpur	0	0	0	0	0	0	0	0	0	0
10	Maloud	0	0	0	0	0	0	0	0	0	0
11	Sahnewal	0	0	0	0	0	0	0	0	0	0
	Sub-Total	0	6	0	0	0	0	0	0	0	6
6. Patiala											
1	Ghagga	0	0	0	0	0	0	0	0	0	0
2	Ghanaur	0	0	0	0	0	0	0	0	0	0
3	Nabha	0	0	0	0	0	0	0	0	0	0
4	Patiala	0	0	0	0	0	0	0	0	0	0
5	Patran	0	0	0	0	0	0	0	0	0	0
6	Rajpura	0	0	0	0	0	0	0	0	0	0
7	Samana	0	0	0	0	0	0	0	0	0	0
8	Sanaur	0	0	0	0	0	0	0	0	0	0
9	Bhadson	0	0	0	0	0	0	0	0	0	0
	Sub-Total	0	0	0	0	0	0	0	0	0	0
7. Amritsar											
1	Amritsar	0	2	11	5	0	0	1	0	0	19
2	Jandiala	0	0	0	0	0	0	0	0	0	0
3	Ramdas	0	0	0	0	0	0	0	0	0	0
4	Majitha	0	0	0	0	0	0	0	0	0	0
5	Rayya	0	0	0	0	0	0	0	0	0	0
6	Raja Sansi	0	0	0	0	0	0	0	0	0	0
7	Ajnala	0	0	0	0	0	0	0	0	0	0
	Sub-Total	0	2	11	5	0	0	1	0	0	19

SN/ Name of the District	Name of the Municipality/ Municipal Corpn.	Municipal Institutions									
		General Hospitals	Dispensaries	Maternity & Child Health Centres	Family Planning Centres	X-ray Clinics	Pathological Laboratories etc.	Dental Clinics	T.B. Clinics	Others	Total
1/2	3	4	5	6	7	8	9	10	11	12	13
17. Bathinda											
1	Bathinda	0	0	0	0	0	0	0	0	0	0
2	Bhucho	0	0	0	0	0	0	0	0	0	0
3	Goniana	0	0	0	0	0	0	0	0	0	0
4	Kot Fattah	0	0	0	0	0	0	0	0	0	0
5	Maur	0	0	0	0	0	0	0	0	0	0
6	Rama	0	0	0	0	0	0	0	0	0	0
7	Rampura Phool	0	0	0	0	0	0	0	0	0	0
8	Sangat	0	0	0	0	0	0	0	0	0	0
9	Talwandi Sabo	0	0	0	0	0	0	0	0	0	0
10	Bhgta	0	0	0	0	0	0	0	0	0	0
11	Kot Shamir	0	0	0	0	0	0	0	0	0	0
12	Lehra Mohabbat	0	0	0	0	0	0	0	0	0	0
13	Nathana	0	0	0	0	0	0	0	0	0	0
14	Chowke	0	0	0	0	0	0	0	0	0	0
15	Rampura	0	0	0	0	0	0	0	0	0	0
16	Balianwali	0	0	0	0	0	0	0	0	0	0
17	Mandi Kalan	0	0	0	0	0	0	0	0	0	0
18	Maluka	0	0	0	0	0	0	0	0	0	0
19	Bhai Rupa	0	0	0	0	0	0	0	0	0	0
20	Kotha Guru	0	0	0	0	0	0	0	0	0	0
21	Mehraj	0	0	0	0	0	0	0	0	0	0
	Sub-Total	0	0	0	0	0	0	0	0	0	0
18. Jalandhar											
1	Adampur	0	1	0	1	1	1	1	0	0	5
2	Alawalpur	0	1	0	1	0	0	0	0	0	2
3	Jalandhar	4	20	1	2	3	3	3	1	1	38
4	Kartarpur	0	1	1	1	1	0	1	0	0	5
5	Nakodar	1	1	0	1	1	1	1	0	1	7
6	Noor Mahal	1	1	0	1	0	0	1	0	0	4
7	Philaur	2	1	1	1	1	1	1	0	0	8
8	Shahkot	1	1	1	1	1	1	1	1	0	8
9	Goraya	0	2	0	1	0	0	0	0	0	3
10	Bhogpur	0	1	0	1	0	1	0	0	0	3
11	Lohian Khas	1	0	1	1	0	0	0	0	0	3
12	Mehatpur	0	0	0	0	0	0	0	0	0	0
13	Bilga	0	0	0	0	0	0	0	0	0	0
	Sub-Total	10	30	5	12	8	8	9	2	2	86
19. Sangrur											
1	Malerkotla	0	0	0	0	0	0	0	0	0	0
2	Sangrur	0	0	0	0	0	0	0	0	0	0
3	Sunam	0	0	0	0	0	0	0	0	0	0
4	Dhuri	0	0	0	0	0	0	0	0	0	0
5	Longowal	0	0	0	0	0	0	0	0	0	0
6	Ahmedgarh	0	0	0	0	0	0	0	0	0	0
7	Lehragaga	0	0	0	0	0	0	0	0	0	0
8	Bhiwanigarh	0	0	0	0	0	0	0	0	0	0
9	Khanauri	0	0	0	0	0	0	0	0	0	0
10	Cheema	0	0	0	0	0	0	0	0	0	0
11	Dirba0	0	0	0	0	0	0	0	0	0	0
12	Moonak	0	0	0	0	0	0	0	0	0	0
13	Amargarh	0	0	0	0	0	0	0	0	0	0
	Sub-Total	0	0	0	0	0	0	0	0	0	0
20. Barnala											
1	Barnala	0	0	0	0	0	0	0	0	0	0
2	Dhanoula	0	0	0	0	0	0	0	0	0	0
3	Bhadaur	0	0	0	0	0	0	0	0	0	0
4	Tapa	0	0	0	0	0	0	0	0	0	0
5	Handliaya	0	0	0	0	0	0	0	0	0	0
	Sub-Total	0	0	0	0	0	0	0	0	0	0
21. Fazilka											
1	Abohar	0	0	0	0	0	0	0	0	0	0
2	Jalalabad	0	0	0	0	0	0	0	0	0	0
3	Fazilka	0	0	0	0	0	0	0	0	0	0
4	Arniwala Sheikh Suban	0	0	0	0	0	0	0	0	0	0
	Sub-Total	0	0	0	0	0	0	0	0	0	0
22. Pathankot											
1	Pathankot	0	0	0	0	0	0	0	0	0	0
2	sujanpur	0	0	0	0	0	0	0	0	0	0
3	Narot Jaimal Singh	0	0	0	0	0	0	0	0	0	0
	Sub-Total	0	0	0	0	0	0	0	0	0	0
	Grand Total	10	38	16	17	8	8	10	2	2	111

SN/ Name of the District	Name of the Municipality/ Municipal Corpn.	Aided Institutions									
		General Hospitals	Dispensaries	Maternity & Child Health Centres	Family Planning Centres	X-ray Clinics	Pathological Laboratories etc.	Dental Clinics	T.B. Clinics	Others	Total
1/2	3	4	5	6	7	8	9	10	11	12	13
17. Bathinda											
1	Bathinda	0	0	0	0	0	0	0	0	0	0
2	Bhucho	0	0	0	0	0	0	0	0	0	0
3	Goniana	0	0	0	0	0	0	0	0	0	0
4	Kot Fattah	0	0	0	0	0	0	0	0	0	0
5	Maur	0	0	0	0	0	0	0	0	0	0
6	Rama	0	0	0	0	0	0	0	0	0	0
7	Rampura Phool	0	0	0	0	0	0	0	0	0	0
8	Sangat	0	0	0	0	0	0	0	0	0	0
9	Talwandi Sabo	0	0	0	0	0	0	0	0	0	0
10	Bhgta	0	0	0	0	0	0	0	0	0	0
11	Kot Shamir	0	0	0	0	0	0	0	0	0	0
12	Lehra Mohabbat	0	0	0	0	0	0	0	0	0	0
13	Nathana	0	0	0	0	0	0	0	0	0	0
14	Chowke	0	0	0	0	0	0	0	0	0	0
15	Rampura	0	0	0	0	0	0	0	0	0	0
16	Balianwali	1	0	0	0	0	0	0	0	0	1
17	Mandi Kalan	0	0	0	0	0	0	0	0	0	0
18	Maluka	0	0	0	0	0	0	0	0	0	0
19	Bhai Rupa	0	0	0	0	0	0	0	0	0	0
20	Kotha Guru	0	0	0	0	0	0	0	0	0	0
21	Mehraj	0	0	0	0	0	0	0	0	0	0
	Sub-Total	1	0	0	0	0	0	0	0	0	1
18. Jalandhar											
1	Adampur	0	0	0	0	0	0	0	0	0	0
2	Alawalpur	0	0	0	0	0	0	0	0	0	0
3	Jalandhar	1	14	4	4	0	0	0	0	0	23
4	Kartarpur	0	0	0	0	0	0	0	0	0	0
5	Nakodar	0	0	0	0	0	0	0	0	0	0
6	Noor Mahal	0	0	0	0	0	0	0	0	0	0
7	Philaur	0	0	0	0	0	0	0	0	0	0
8	Shahkot	0	0	0	0	0	0	0	0	0	0
9	Goraya	0	0	0	0	0	0	0	0	0	0
10	Bhogpur	0	0	0	0	0	0	0	0	0	0
11	Lohian Khas	0	0	0	0	0	0	0	0	0	0
12	Mehatpur	0	0	0	0	0	0	0	0	0	0
13	Bilga	0	0	0	0	0	0	0	0	0	0
	Sub-Total	1	14	4	4	0	0	0	0	0	23
19. Sangrur											
1	Malerkotla	0	0	0	0	0	0	0	0	0	0
2	Sangrur	0	0	0	0	0	0	0	0	0	0
3	Sunam	0	0	0	0	0	0	0	0	0	0
4	Dhuri	0	0	0	0	0	0	0	0	0	0
5	Longowal	0	0	0	0	0	0	0	0	0	0
6	Ahmedgarh	0	0	0	0	0	0	0	0	0	0
7	Lehragaga	0	0	0	0	0	0	0	0	0	0
8	Bhiwanigarh	0	0	0	0	0	0	0	0	0	0
9	Khanauri	0	0	0	0	0	0	0	0	0	0
10	Cheema	0	0	0	0	0	0	0	0	0	0
11	Dirba	0	0	0	0	0	0	0	0	0	0
12	Moonak	0	0	0	0	0	0	0	0	0	0
13	Amargarh	0	0	0	0	0	0	0	0	0	0
	Sub-Total	0	0	0	0	0	0	0	0	0	0
20. Barnala											
1	Barnala	0	0	0	0	0	0	0	0	0	0
2	Dhanoula	0	0	0	0	0	0	0	0	0	0
3	Bhadaur	0	0	0	0	0	0	0	0	0	0
4	Tapa	0	0	0	0	0	0	0	0	0	0
5	Handiaya	0	0	0	0	0	0	0	0	0	0
	Sub-Total	0	0	0	0	0	0	0	0	0	0
21. Fazilka											
1	Abohar	0	0	0	0	0	0	0	0	0	0
2	Jalalabad	0	0	0	0	0	0	0	0	0	0
3	Fazilka	0	0	0	0	0	0	0	0	0	0
4	Arniwala Sheikh Suban	0	0	0	0	0	0	0	0	0	0
	Sub-Total	0	0	0	0	0	0	0	0	0	0
22. Pathankot											
1	Pathankot	0	0	0	0	0	0	0	0	0	0
2	Sujanpur	0	0	0	0	0	0	0	0	0	0
3	Narot Jaimal Singh	0	0	0	0	0	0	0	0	0	0
	Sub-Total	0	0	0	0	0	0	0	0	0	0
	Grand Total	5	19	4	5	5	2	2	1	0	43

Vital and Health Statistics

Table No. 4.3 No. of Ayurvedic/Unani Hospitals, Dispensaries and Other Facilities (Government) 2018-19

SN/ Name of the District	Name of the Municipality/ Municipal Corpn.	Hospitals	Dispensaries	Health Centres	Beds	Patients Treated	
						Indoor	Outdoor
1/2	3	4	5	6	7	8	9
1. Kapurthala							
1	Kapurthala	0	4	0	0	0	31888
2	Phagwara	0	2	0	0	0	27706
3	Sultanpur Lodhi	0	1	1	0	0	2966
4	Dhilwan	0	1	0	0	0	7018
5	Begowal	0	1	0	0	0	2537
6	Bhulath	0	1	0	0	0	9286
7	Nadala	0	0	0	0	0	0
	Sub-Total	0	10	1	0	0	81401
2. Fatehgarh Sahib							
1	Amlon	0	0	0	0	0	0
2	Sirhind	0	2	0	0	0	12114
3	Gobindgarh	0	1	0	0	0	6562
4	Bassi Pathana	0	0	0	0	0	0
5	Khamano	0	1	0	0	0	7867
	Sub-Total	0	4	0	0	0	26543
3. Mansa							
1	Mansa	0	1	0	0	0	10494
2	Budhlada	0	0	0	0	0	0
3	Bareta	0	1	0	0	0	8104
4	Bhikhi	0	0	0	0	0	0
5	Sardulgarh	0	0	0	0	0	0
6	joga	0	0	0	0	0	0
7	Boha	0	0	0	0	0	0
	Sub-Total	0	2	0	0	0	18598
4. Firozpur							
1	Firozpur	0	1	0	0	0	8761
2	Talwandi Bhai	0	1	0	0	0	4591
3	Zira	0	1	0	0	0	7783
4	Guru Har Sahai	0	0	0	0	0	0
5	Makhu	0	1	0	0	0	9407
6	Mudakki	0	0	0	0	0	0
7	Malanwali khas	0	0	0	0	0	0
8	Mamdot	0	0	0	0	0	0
	Sub-Total	0	4	0	0	0	30542
5. Ludhiana							
1	Ludhiana	1	6	1	50	0	62670
2	Samrala	0	1	0	0	0	3415
3	Khanna	0	0	1	0	0	5840
4	Doraha	0	0	0	0	0	0
5	Jagraon	0	0	1	0	0	5170
6	Raikot	0	1	0	0	0	3248
7	Payal	0	1	0	0	0	5966
8	Machhiwara	0	0	0	0	0	0
9	Mulanpur	0	0	0	0	0	0
10	Maloud	0	0	0	0	0	0
11	Sahnawal	0	0	0	0	0	0
	Sub-Total	1	9	3	50	0	86309
6. Patiala							
1	Ghagga	0	1	0	0	0	9633
2	Ghanaur	0	0	0	0	0	0
3	Nabha	0	1	0	5	0	5225
4	Patiala	2	3	0	106	14218	133966
5	Patran	0	0	0	0	0	0
6	Rajpura	0	1	0	0	0	9762
7	Samana	0	1	0	0	0	32133
8	Sanaur	0	1	0	0	0	10211
9	Bhadson	0	0	0	0	0	0
	Sub-Total	2	8	0	111	14218	200930
7. Amritsar							
1	Amritsar	0	3	1	0	0	40745
2	Jandiala	0	0	0	0	0	0
3	Ramdass	0	0	0	0	0	0
4	Majitha	0	0	0	0	0	0
5	Rayya	0	0	0	0	0	0
6	Raja Sansi	0	0	0	0	0	0
7	Ajnala	0	0	0	0	0	0
	Sub-Total	0	3	1	0	0	40745

SN/ Name of the District	Name of the Municipality/ Municipal Corpn.	Hospitals	Dispensaries	Health Centres	Beds	Patients Treated	
						Indoor	Outdoor
1/2	3	4	5	6	7	8	9
8. Tarn Taran							
1	Tarn Taran	0	0	0	0	0	0
2	Patti	0	0	0	0	0	0
3	Khemkaran	0	0	0	0	0	0
4	Bhikhiwind	0	0	0	0	0	0
	Sub-Total	0	0	0	0	0	0
9. Hoshiarpur							
1	Sham Churasi	0	0	0	0	0	0
2	Hoshiarpur	0	2	0	0	0	14002
3	Hariyana	0	0	0	0	0	0
4	Gardhiwal	0	0	0	0	0	0
5	Garh Shankar	0	0	0	0	0	0
6	Tanda	0	1	0	0	0	14907
7	Talwara	0	1	0	0	0	2860
8	Dasuya	0	0	0	0	0	0
9	Mukerian	0	0	0	0	0	0
10	Mahilpur	0	0	0	0	0	0
	Sub-Total	0	4	0	0	0	31769
10. Shaheed Bhagat Singh Nagar							
1	S.B.S. Nagar	0	0	0	0	0	0
2	Banga	0	0	0	0	0	0
3	Balachaur	0	0	0	0	0	0
4	Rahon	0	0	0	0	0	0
	Sub-Total	0	0	0	0	0	0
11. Gurdaspur							
1	Gurdaspur	0	1	0	0	0	8750
2	Dhariwal	0	0	0	0	0	0
3	Dina Nagar	0	0	0	0	0	0
4	Batala	0	0	1	0	0	7280
5	Shri Har Gobindpur	0	0	0	0	0	0
6	Qadian	0	0	0	0	0	0
7	Fatehgarh Churian	0	0	0	0	0	0
8	Dera Baba Nanak	0	0	0	0	0	0
	Sub-Total	0	1	1	0	0	16030
12. Faridkot							
1	Faridkot	0	1	1	5	0	15032
2	Kotkapura	0	0	0	0	0	0
3	Jaitu	0	0	0	0	0	0
	Sub-Total	0	1	1	5	0	15032
13. Muktsar							
1	Muktsar	1	1	1	15	423	4836
2	Malout	1	1	0	0	0	91
3	Gidderbaha	1	0	0	0	0	89
4	Bariwala	0	0	0	0	0	0
	Sub-Total	3	2	1	15	423	5016
14. Moga							
1	Moga	2	3	4	5	6	16826
2	Bagha Purana	0	2	0	0	0	16826
3	Dharmkot	0	0	0	0	0	0
4	Nihal Singh Wala	0	0	0	0	0	0
5	Badhni Kalan	0	0	0	0	0	0
6	Kot Ise Khan	0	0	0	0	0	0
7	Fatehgarh Panjtoor	0	1	0	0	0	7728
	Sub-Total	2	6	4	5	6	41380
15. Rupnagar							
1	Rupnagar	0	2	0	0	0	15659
2	Morinda	0	0	0	0	0	0
3	Anadpur Sahib	0	0	0	0	0	0
4	Nangal	0	1	0	0	0	1388
5	Chamkaur Sahib	0	0	0	0	0	0
6	Shri Kiratpur Sahib	0	0	0	0	0	0
	Sub-Total	0	3	0	0	0	17047
16. Sahibzada Ajit Singh Nagar							
1	S.A.S. Nagar	0	4	0	0	0	35010
2	Kurali	0	0	0	0	0	0
3	Kharar	1	1	0	0	0	8796
4	Dera Bassi	0	1	0	0	0	9854
5	Zirakpur	0	1	0	0	0	4239
6	Naya-Gaon	0	0	0	0	0	0
7	Banur	0	1	0	0	0	2365
8	Lalru	0	0	0	0	0	0
	Sub-Total	1	8	0	0	0	60264

SN/ Name of the District	Name of the Municipality/ Municipal Corpn.	Hospitals	Dispensaries	Health Centres	Beds	Patients Treated	
						Indoor	Outdoor
1/2	3	4	5	6	7	8	9
17. Bathinda							
1	Bathinda	1	2	0	50	0	42722
2	Bhucho	0	0	0	0	0	0
3	Goniana	0	0	0	0	0	0
4	Kot Fattah	0	1	0	2	0	6624
5	Maur	0	0	1	5	0	4883
6	Rama	0	1	0	0	0	1597
7	Rampura Phool	0	0	0	0	0	0
8	Sangat	0	0	0	0	0	0
9	Talwandi Sabo	0	0	0	0	0	0
10	Bhgta	0	0	0	0	0	0
11	Kot Shamir	0	0	0	0	0	0
12	Lehra Mohabbat	0	0	0	0	0	0
13	Nathana	0	0	0	0	0	0
14	Chowke	0	0	0	0	0	0
15	Rampura	0	1	0	0	0	8288
16	Balianwali	0	0	0	0	0	0
17	Mandi Kalan	0	0	0	0	0	0
18	Maluka	0	0	0	0	0	0
19	Bhai Rupa	0	0	0	0	0	0
20	Kotha Guru	0	1	0	0	0	3090
21	Mehraj	0	0	0	0	0	0
	Sub-Total	1	6	1	57	0	67204
18. Jalandhar							
1	Adampur	0	0	0	0	0	0
2	Alawalpur	0	0	0	0	0	0
3	Jalandhar	1	1	0	0	0	52800
4	Kartarpur	0	0	0	0	0	0
5	Nakodar	0	1	0	0	0	6200
6	Noor Mahal	0	1	0	0	0	17122
7	Philaur	0	1	0	0	0	5810
8	Shahkot	0	0	0	0	0	0
9	Goraya	0	0	0	0	0	0
10	Bhogpur	0	0	0	0	0	0
11	Lohian Khas	0	0	0	0	0	0
12	Mehatpur	0	0	0	0	0	0
13	Bilga	0	0	0	0	0	0
	Sub-Total	1	4	0	0	0	81932
19. Sangrur							
1	Malerkotla	0	1	0	0	7268	12254
2	Sangrur	0	2	0	0	25914	16987
3	Sunam	0	1	0	0	3416	8898
4	Dhuri	0	1	0	0	11740	5692
5	Longowal	0	1	0	0	4202	10921
6	Ahmedgarh	0	0	0	0	0	0
7	Lehragaga	0	0	0	0	0	0
8	Bhiwanigarh	0	1	0	0	10379	11228
9	Khanauri	0	1	0	0	6206	6487
10	Cheema	0	0	0	0	0	0
11	Dirba	0	1	0	0	4136	5304
12	Moonak	0	0	0	0	0	0
13	Amargarh	0	1	0	0	9899	9842
	Sub-Total	0	10	0	0	83160	87613
20. Barnala							
1	Barnala	0	1	0	0	0	10299
2	Dhanoula	0	0	0	0	0	0
3	Bhadaur	0	0	0	0	0	0
4	Tapa	0	0	0	0	0	0
5	Handiaya	0	0	0	0	0	0
	Sub-Total	0	1	0	0	0	10299
21. Fazilka							
1	Jalalabad	0	0	0	0	0	0
2	Fazilka	0	0	0	0	0	0
3	Abohar	0	1	0	0	0	8350
4	Arni wala Sheikh Suban	0	0	0	0	0	0
	Sub-Total	0	1	0	0	0	8350
22. Pathankot							
1	Pathankot	0	1	0	0	0	3519
2	sujanpur	0	0	0	0	0	0
3	Narot Jaimal Singh	0	0	0	0	0	0
	Sub-Total	0	1	0	0	0	3519
	Grand Total	11	88	13	243	97807	930523

Vital and Health Statistics

Table No. 4.4 No. of Homeopathic Hospitals, Dispensaries and Other Facilities (Government) 2018-19

SN/ Name of the District	Name of the Municipality/ Municipal Corpn.	Hospitals	Dispensaries	Health Centres	Beds	Patients Treated	
						Indoor	Outdoor
1/2	3	4	5	6	7	8	9
1. Kapurthala							
1	Kapurthala	0	1	0	0	0	20390
2	Phagwara	0	1	0	0	0	17182
3	Sultanpur Lodhi	0	1	0	0	0	4814
4	Dhilwan	0	0	0	0	0	0
5	Begowal	0	0	0	0	0	0
6	Bhulath	0	0	0	0	0	0
7	Nadala	0	0	0	0	0	0
	Sub-Total	0	3	0	0	0	42386
2. Fatehgarh Sahib							
1	Amloh	0	0	0	0	0	0
2	Sirhind	0	2	0	0	0	26947
3	Gobindgarh	0	1	0	0	0	13931
4	Bassi Pathana	0	1	0	0	0	15185
5	Khamano	0	1	0	0	0	10007
	Sub-Total	0	5	0	0	0	66070
3. Mansa							
1	Mansa	0	1	0	0	0	13147
2	Budhlada	0	0	0	0	0	0
3	Bareta	0	0	0	0	0	0
4	Bhikhi	0	1	0	0	0	16221
5	Sardulgarh	0	0	0	0	0	0
6	Joga	0	0	0	0	0	0
7	Boha	0	0	0	0	0	0
	Sub-Total	0	2	0	0	0	29368
4. Firozpur							
1	Firozpur	0	1	0	0	0	20641
2	Talwandi Bhai	0	0	0	0	0	0
3	Zira	0	1	0	0	0	25971
4	Guru Har Sahai	0	1	0	0	0	17800
5	Makhu	0	0	0	0	0	0
6	Mudakki	0	0	0	0	0	0
7	Malanwali khas	0	0	0	0	0	0
8	Mmdot	0	0	0	0	0	0
	Sub-Total	0	3	0	0	0	64412
5. Ludhiana							
1	Ludhiana	0	2	0	0	0	25026
2	Samrala	0	1	0	0	0	10263
3	Khanna	0	0	0	0	0	0
4	Doraha	0	0	0	0	0	0
5	Jagraon	0	1	0	0	0	13763
6	Raikot	0	0	0	0	0	0
7	Payal	0	0	0	0	0	0
8	Machhiwara	0	1	0	0	0	23243
9	Mulanpur	0	1	0	0	0	15964
10	Maloud	0	0	0	0	0	0
11	Sahnewal	0	1	0	0	0	21715
	Sub-Total	0	7	0	0	0	109974
6. Patiala							
1	Ghagga	0	0	0	0	0	0
2	Ghanaur	0	0	0	0	0	0
3	Nabha	0	1	0	0	0	32531
4	Patiala	0	2	0	0	0	212361
5	Patran	0	0	0	0	0	0
6	Rajpura	0	1	0	0	0	35680
7	Samana	0	1	0	0	0	45336
8	Sanaur	0	0	0	0	0	0
9	Bhadson	0	0	0	0	0	0
	Sub-Total	0	5	0	0	0	325908
7. Amritsar							
1	Amritsar	0	1	0	0	0	16110
2	Jandiala	0	1	0	0	0	10048
3	Ramdas	0	0	0	0	0	0
4	Majitha	0	1	0	0	0	4400
5	Rayya	0	0	0	0	0	0
6	Raja Sansi	0	0	0	0	0	0
7	Ajnala	0	0	0	0	0	0
	Sub-Total	0	3	0	0	0	30558

SN/ Name of the District	Name of the Municipality/ Municipal Corpn.	Hospitals	Dispensaries	Health Centres	Beds	Patients Treated	
						Indoor	Outdoor
1/2	3	4	5	6	7	8	9
8. Tarn Taran							
1	Tarn Taran	0	1	0	0	0	6669
2	Patti	0	1	0	0	0	5307
3	Khemkaran	0	0	0	0	0	0
4	Bhikhiwind	0	0	0	0	0	0
	Sub-Total	0	2	0	0	0	11976
9. Hoshiarpur							
1	Sham Churasi	0	0	0	0	0	0
2	Hoshiarpur	0	1	0	0	0	16670
3	Hariyana	0	0	0	0	0	0
4	Gardhiwal	0	0	0	0	0	0
5	Garh Shankar	0	1	0	0	0	845
6	Tanda	0	1	0	0	0	5479
7	Talwara	0	0	0	0	0	0
8	Dasuya	0	1	0	0	0	8635
9	Mukerian	0	1	0	0	0	6850
10	Mahilpur	0	0	0	0	0	0
	Sub-Total	0	5	0	0	0	38479
10. Shaheed Bhagat Singh Nagar							
1	S.B.S. Nagar	1	0	0	0	0	14010
2	Banga	0	0	0	0	0	0
3	Balachaur	1	0	0	0	0	12005
4	Rahon	0	0	0	0	0	0
	Sub-Total	2	0	0	0	0	26015
11. Gurdaspur							
1	Gurdaspur	0	1	0	0	0	15489
2	Dhariwal	0	0	0	0	0	0
3	Dina Nagar	0	1	0	0	0	10831
4	Batala	0	1	0	0	0	8647
5	Shri Har Gobindpur	0	0	0	0	0	0
6	Qadian	0	0	0	0	0	0
7	Fatehgarh Churian	0	0	0	0	0	0
8	Dera Baba Nanak	0	0	0	0	0	0
	Sub-Total	0	3	0	0	0	34967
12. Faridkot							
1	Faridkot	0	1	0	0	0	12815
2	Kotkapura	0	1	0	0	0	10905
3	Jaitu	0	0	0	0	0	0
	Sub-Total	0	2	0	0	0	23720
13. Muktsar							
1	Muktsar	0	0	0	0	0	0
2	Malout	2	1	2	20	0	129
3	Gidderbaha	0	1	0	5	0	118
4	Bariwala	0	0	0	0	0	0
	Sub-Total	2	2	2	25	0	247
14. Moga							
1	Moga	1	0	0	0	0	20360
2	Bagha Purana	0	3	0	0	0	0
3	Dharmkot	0	0	0	0	0	0
4	Nihal Singh Wala	0	0	0	0	0	0
5	Badhni Kalan	0	0	0	0	0	0
6	Kot Ise Khan	0	0	0	0	0	0
7	Fatehgarh Panjtoor	0	0	0	0	0	0
	Sub-Total	1	3	0	0	0	20360
15. Rupnagar							
1	Rupnagar	0	2	0	0	0	21110
2	Morinda	0	1	0	0	0	21150
3	Anadpur Sahib	0	1	0	0	0	3370
4	Nangal	0	1	0	0	0	0
5	Chamkaur Sahib	0	1	0	0	0	4479
6	Shri Kiratpur Sahib	0	1	0	0	0	1931
	Sub-Total	0	7	0	0	0	52040
16. Sahibzada Ajit Singh Nagar							
1	S.A.S. Nagar	0	6	0	0	0	115478
2	Kurali	0	1	0	0	0	13796
3	Kharar	0	1	0	0	0	18220
4	Dera Bassi	0	1	0	0	0	27397
5	Zirakpur	0	1	0	0	0	16995
6	Naya-Gaon	0	1	0	0	0	11092
7	Banur	0	1	0	0	0	16598
8	Lalru	0	0	0	0	0	0
	Sub-Total	0	12	0	0	0	219576

SN/ Name of the District	Name of the Municipality/ Municipal Corpn.	Hospitals	Dispensaries	Health Centres	Beds	Patients Treated	
						Indoor	Outdoor
1/2	3	4	5	6	7	8	9
17. Bathinda							
1	Bathinda	0	2	0	0	0	23437
2	Bhucho	0	1	0	0	0	4958
3	Goniana	0	1	0	0	0	29475
4	Kot Fattah	0	0	0	0	0	0
5	Maur	0	0	0	0	0	0
6	Rama	0	0	0	0	0	0
7	Rampura Phool	0	1	0	0	0	9078
8	Sangat	0	1	0	0	0	5797
9	Talwandi Sabo	0	1	0	0	0	14427
10	Bhgta	0	0	0	0	0	0
11	Kot Shamir	0	0	0	0	0	0
12	Lehra Mohabbat	0	0	0	0	0	0
13	Nathana	0	0	0	0	0	0
14	Chowke	0	0	0	0	0	0
15	Rampura	0	0	0	0	0	0
16	Balianwali	0	0	0	0	0	0
17	Mandi Kalan	0	0	0	0	0	0
18	Maluka	0	0	0	0	0	0
19	Bhai Rupa	0	0	0	0	0	0
20	Kotha Guru	0	0	0	0	0	0
21	Mehraj	0	0	0	0	0	0
	Sub-Total	0	7	0	0	0	87172
18. Jalandhar							
1	Adampur	0	0	0	0	0	0
2	Alawalpur	0	0	0	0	0	0
3	Jalandhar	1	1	0	0	0	54835
4	Kartarpur	0	0	0	0	0	0
5	Nakodar	0	1	0	0	0	27415
6	Noor Mahal	0	1	0	0	0	16472
7	Philaur	0	1	0	0	0	18252
8	Shahkot	0	0	0	0	0	0
9	Goraya	0	0	0	0	0	0
10	Bhogpur	0	0	0	0	0	0
11	Lohian Khas	0	0	0	0	0	0
12	Mehatpur	0	0	0	0	0	0
13	Bilga	0	0	0	0	0	0
	Sub-Total	1	4	0	0	0	116974
19. Sangrur							
1	Malerkotla	0	2	0	0	0	22482
2	Sangrur	0	2	0	0	0	28006
3	Sunam	0	2	0	0	0	12376
4	Dhuri	0	1	0	0	0	11807
5	Longowal	0	1	0	0	0	0
6	Ahmedgarh	0	1	0	0	0	13677
7	Lehragaga	0	1	0	0	0	0
8	Bhiwanigarh	0	1	0	0	0	15596
9	Khanauri	0	0	0	0	0	0
10	Cheema	0	0	0	0	0	0
11	Dirba	0	0	0	0	0	0
12	Moonak	0	0	0	0	0	0
13	Amargarh	0	1	0	0	0	12150
	Sub-Total	0	12	0	0	0	116094
20. Barnala							
1	Barnala	0	6	0	0	0	89813
2	Dhanoula	0	1	0	0	0	13702
3	Bhadaur	0	1	0	0	0	3482
4	Tapa	0	0	0	0	0	0
5	Handiaya	0	0	0	0	0	0
	Sub-Total	0	8	0	0	0	106997
21. Fazilka							
1	Jalalabad	0	2	0	0	0	23526
2	Fazilka	0	1	0	0	0	9006
3	Abohar	0	2	0	0	0	11341
4	Arni wala Sheikh Suban	0	0	0	0	0	0
	Sub-Total	0	5	0	0	0	43873
22. Pathankot							
1	Pathankot	0	1	0	0	0	13003
2	sujanpur	0	0	0	0	0	0
3	Narot Jaimal Singh	0	0	0	0	0	0
	Sub-Total	0	1	0	0	0	13003
	Grand Total	6	101	2	25	0	1580169

SN/ Name of the District	Name of the Municipality/ Municipal Corpn.	Govt. Institutions				Municipal Institutions				Aided Institutions			
		Beds	Patients Treated			Beds	Patients Treated			Beds	Patients Treated		
			Indoor	Outdoor	Total		Indoor	Outdoor	Total		Indoor	Outdoor	Total
1/2	3	4	5	6	7	8	9	10	11	12	13	14	15
18. Jalandhar													
1	Adampur	30	3798	124271	128069	0	0	0	0	0	0	0	0
2	Alawalpur	4	890	7110	8000	0	0	0	0	0	0	0	0
3	Jalandhar	531	18385	65992	84377	6	1198	22812	24010	645	33517	753264	786781
4	Kartarpur	30	31215	74632	105847	0	0	0	0	0	0	0	0
5	Nakodar	50	6258	26864	33122	0	0	0	0	0	0	0	0
6	Noor Mahal	25	28962	68260	97222	0	0	0	0	0	0	0	0
7	Philaur	76	7210	11685	18895	0	0	0	0	0	0	0	0
8	Shahkot	30	3124	68711	71835	0	0	0	0	0	0	0	0
9	Goraya	0	0	25124	25124	0	0	0	0	0	0	0	0
10	Bhogpur	6	0	18624	18624	0	0	0	0	0	0	0	0
11	Lohian Khas	25	1521	61052	62573	0	0	0	0	0	0	0	0
12	Mehatpur	8	506	24846	25352	0	0	0	0	0	0	0	0
13	Bilga	30	1976	6825	8801	0	0	0	0	0	0	0	0
	Sub-Total	845	103845	583996	687841	6	1198	22812	24010	645	33517	753264	786781
19. Sangrur													
1	Malerkotla	110	16800	201073	217873	0	0	0	0	0	0	0	0
2	Sangrur	156	29152	349829	378981	0	0	0	0	0	0	0	0
3	Sunam	50	5330	84633	89963	0	0	0	0	0	0	0	0
4	Dhuri	50	5791	115977	121768	0	0	0	0	0	0	0	0
5	Longowal	30	477	16219	16696	0	0	0	0	0	0	0	0
6	Ahmedgarh	30	1801	53698	55499	0	0	0	0	0	0	0	0
7	Lehragaga	30	1931	37919	39850	0	0	0	0	0	0	0	0
8	Bhiwanigarh	30	3138	4078	7216	0	0	0	0	0	0	0	0
9	Khanauri	6	299	7497	7796	0	0	0	0	0	0	0	0
10	Cheema	20	669	7883	8552	0	0	0	0	0	0	0	0
11	Dirba	5	246	1762	2008	0	0	0	0	0	0	0	0
12	Moonak	30	439	17641	18080	0	0	0	0	0	0	0	0
13	Amargarh	30	1449	29770	31219	0	0	0	0	0	0	0	0
	Sub-Total	577	67522	927979	995501	0	0	0	0	0	0	0	0
20. Barnala													
1	Barnala	160	29843	219997	249840	0	0	0	0	0	0	0	0
2	Dhanoula	50	2418	59780	62198	0	0	0	0	0	0	0	0
3	Bhadaur	50	2806	40816	43622	0	0	0	0	0	0	0	0
4	Tapa	50	2843	51723	54566	0	0	0	0	0	0	0	0
5	Handiaya	0	0	0	0	0	0	0	0	0	0	0	0
	Sub-Total	310	37910	372316	410226	0	0	0	0	0	0	0	0
21. Fazilka													
1	Jalalabad	30	1638	38294	39932	0	0	0	0	0	0	0	0
2	Fazilka	50	10045	107567	117612	0	0	0	0	0	0	0	0
3	Abohar	100	14787	166245	181032	0	0	0	0	0	0	0	0
4	Arni wala Sheikh Suban	0	0	0	0	0	0	0	0	0	0	0	0
	Sub-Total	180	26470	312106	338576	0	0	0	0	0	0	0	0
22. Pathankot													
1	Pathankot	100	153247	195468	348715	0	0	0	0	0	0	0	0
2	sujanpur	30	1207	50863	52070	0	0	0	0	0	0	0	0
3	Narot Jaimal Singh	0	0	0	0	0	0	0	0	0	0	0	0
	Sub-Total	130	154454	246331	400785	0	0	0	0	0	0	0	0
	Grand Total	11453	1338673	12625983	13965750	71	3856	125273	129039	773	39246	839818	879079

Vital and Health Statistics

Table No. 6.1 No. of Medical Personnel and their Salaries 2018-19

SN/ Name of the District	Name of the Municipality/ Municipal Corp.	Ayurvedic/Unani Institutions (Government)					Homeopathic Institutions (Government)				
		Doctors/ Voids	Nurses and Midwives	Para-Medical Persons	Others	Salaries and Allowances Paid (Rs.000)	Doctors/ Voids	Nurses and Midwives	Para-Medical Persons	Others	Salaries and Allowances Paid (Rs.000)
1/2	3	4	5	6	7	8	9	10	11	12	13
1. Kapurthala											
1	Kapurthala	3	0	0	2	1375	1	0	1	1	2239
2	Phagwara	2	0	0	1	3723	1	0	1	1	995
3	Sultanpur Lodhi	0	0	0	0	0	0	0	0	1	417
4	Dhilwan	0	0	0	0	0	0	0	0	0	0
5	Begowal	1	0	0	0	508	0	0	0	0	0
6	Bhulath	0	0	0	0	0	0	0	0	0	0
7	Nadala	0	0	0	0	0	0	0	0	0	0
	Sub-Total	6	0	0	3	5606	2	0	2	3	3651
2. Fatehgarh Sahib											
1	Amlah	0	0	0	0	0	0	0	0	0	0
2	Sirhind	1	0	2	0	2295	2	0	1	0	1812
3	Gobindgarh	1	0	1	2	2262	2	0	0	0	921
4	Bassi Pathana	0	0	0	0	0	1	0	0	0	552
5	Khamano	1	0	1	0	933	2	0	0	0	1115
	Sub-Total	3	0	4	2	5490	7	0	1	0	4400
3. Mansa											
1	Mansa	2	0	2	0	1835	2	0	2	0	1956
2	Budhlada	0	0	0	0	0	0	0	0	0	0
3	Bareta	1	0	1	0	591	0	0	0	0	0
4	Bhikhi	0	0	0	0	0	2	0	2	0	1928
5	Sardulgarh	0	0	0	0	0	0	0	0	0	0
6	Joga	0	0	0	0	0	0	0	0	0	0
7	Boha	0	0	0	0	0	0	0	0	0	0
	Sub-Total	3	0	3	0	2426	4	0	4	0	3884
4. Firozpur											
1	Firozpur	1	1	0	1	2373	1	0	1	2	2982
2	Talwandi Bhai	0	0	0	1	418	0	0	0	0	0
3	Zira	1	0	0	1	1651	1	0	0	1	1031
4	Guru Har Sahai	0	0	0	0	0	0	0	1	1	964
5	Makhu	1	0	0	1	1705	0	0	0	0	0
6	Mudakki	0	0	0	0	0	0	0	0	0	0
7	Malanwali khas	0	0	0	0	0	0	0	0	0	0
8	Mmdot	0	0	0	0	0	0	0	0	0	0
	Sub-Total	3	1	0	4	6147	2	0	2	4	4977

SN/ Name of the District	Name of the Municipality/ Municipal Corpn.	Ayurvedic/Unani Institutions (Government)					Homeopathic Institutions (Government)				
		Doctors/ Vaid	Nurses and Midwives	Para-Medical Persons	Others	Salaries and Allowances Paid (Rs.000)	Doctors/ Vaid	Nurses and Midwives	Para-Medical Persons	Others	Salaries and Allowances Paid (Rs.000)
1/2	3	4	5	6	7	8	9	10	11	12	13
5. Ludhiana											
1	Ludhiana	9	10	8	10	19746	2	1	2	3	5498
2	Samrala	1	1	1	0	1561	0	1	1	0	936
3	Khanna	2	2	1	1	3134	0	0	0	0	0
4	Doraha	0	0	0	0	0	0	0	0	0	0
5	Jagraon	2	2	1	0	3075	1	0	1	0	1270
6	Raikot	1	1	1	1	1582	0	0	0	0	0
7	Payal	1	1	1	1	2222	0	0	0	0	0
8	Machhiwara	0	0	0	0	0	1	1	1	0	2276
9	Mulanpur	0	0	0	0	0	1	0	1	1	2124
10	Maloud	0	0	0	0	0	0	0	0	0	0
11	Sahnewal	0	0	0	0	0	1	1	1	1	2502
	Sub-Total	16	17	13	13	31320	6	4	7	5	14606
6. Patiala											
1	Ghagga	1	1	2	3	2684	0	0	0	0	0
2	Ghanaur	0	0	0	0	0	0	0	0	0	0
3	Nabha	2	1	1	6	286	0	0	0	1	1270
4	Patiala	15	10	16	36	48669	0	0	13	3	18135
5	Patran	0	0	0	0	0	0	0	0	0	0
6	Rajpura	2	1	1	2	2262	0	0	1	1	2558
7	Samana	2	1	1	2	2788	0	0	1	1	1551
8	Sanaur	1	0	1	2	1972	0	0	0	0	0
9	Bhadson	0	0	0	0	0	0	0	0	0	0
	Sub-Total	23	14	22	51	58661	0	0	15	6	23514
7. Amritsar											
1	Amritsar	5	0	2	7	5400	4	1	5	2	6929
2	Jandiala	0	0	0	0	0	1	0	1	1	900
3	Ramdas	0	0	0	0	0	0	0	0	0	0
4	Majitha	0	0	0	0	0	0	0	0	0	0
5	Rayya	0	0	0	0	0	0	0	0	0	0
6	Raja Sansi	0	0	0	0	0	0	0	0	0	0
7	Ajnala	0	0	0	0	0	0	0	0	0	0
	Sub-Total	5	0	2	7	5400	5	1	6	3	7829
8. Tarn Taran											
1	Tarn Taran	0	0	0	0	0	1	0	1	0	4542
2	Patti	0	0	0	0	0	1	0	0	0	757
3	Khemkaran	0	0	0	0	0	0	0	0	0	0
4	Bhikhiwind	0	0	0	0	0	0	0	0	0	0
	Sub-Total	0	0	0	0	0	2	0	1	0	5299

SN/ Name of the District	Name of the Municipality/ Municipal Corpn.	Ayurvedic/Unani Institutions (Government)					Homeopathic Institutions (Government)				
		Doctors/ Voids	Nurses and Midwives	Para-Medical Persons	Others	Salaries and Allowances Paid (Rs.000)	Doctors/ Voids	Nurses and Midwives	Para-Medical Persons	Others	Salaries and Allowances Paid (Rs.000)
1/2	3	4	5	6	7	8	9	10	11	12	13
9. Hoshiarpur											
1	Sham Churasi	0	0	0	0	0	0	0	0	0	0
2	Hoshiarpur	4	4	0	1	698	1	2	2	1	5471
3	Hariyana	0	0	0	0	0	0	0	0	0	0
4	Gardhiwal	0	0	0	0	0	0	0	0	0	0
5	Garh Shankar	0	0	0	0	0	1	1	1	1	478
6	Tanda	1	1	0	0	1745	1	1	1	1	476
7	Talwara	1	0	0	0	834	0	0	0	0	0
8	Dasuya	0	0	0	0	0	1	1	1	1	485
9	Mukerian	0	0	0	0	0	1	1	0	0	246
10	Mahilpur	0	0	0	0	0	0	0	0	0	0
	Sub-Total	6	5	0	1	3277	5	6	5	4	7156
10. Shaheed Bhagat Singh Nagar											
1	S.B.S. Nagar	0	0	0	0	0	1	2	0	1	2995
2	Banga	0	0	0	0	0	0	0	0	0	0
3	Balachaur	0	0	0	0	0	1	0	0	1	472
4	Rahon	0	0	0	0	0	0	0	0	0	0
	Sub-Total	0	0	0	0	0	2	2	0	2	3467
11. Gurdaspur											
1	Gurdaspur	1	1	1	2	2467	1	0	1	1	2083
2	Dhariwal	0	0	0	0	0	0	0	0	0	0
3	Dina Nagar	0	0	0	0	0	0	1	1	0	608
4	Batala	1	1	2	2	3131	0	1	1	1	1389
5	Shri Har Gobindpur	0	0	0	0	0	0	0	0	0	0
6	Qadian	0	0	0	0	0	0	0	0	0	0
7	Fatehgarh Churian	0	0	0	0	0	0	0	0	0	0
8	Dera Baba Nanak	0	0	0	0	0	0	0	0	0	0
	Sub-Total	2	2	3	4	5598	1	2	3	2	4080
12. Faridkot											
1	Faridkot	1	1	1	3	1815	1	0	0	2	302
2	Kotkapura	0	0	0	0	0	0	0	1	1	921
3	Jaitu	0	0	0	0	0	0	0	0	0	0
	Sub-Total	1	1	1	3	1815	1	0	1	3	1223
13. Muktsar											
1	Muktsar	4	4	0	11	14003	0	0	0	0	0
2	Malout	1	4	0	2	3764	2	1	2	0	2445
3	Gidderbaha	1	5	0	5	10365	1	1	1	2	1340
4	Bariwala	0	0	0	0	0	0	0	0	0	0
	Sub-Total	6	13	0	18	28132	3	2	3	2	3785

SN/ Name of the District	Name of the Municipality/ Municipal Corpn.	Ayurvedic/Unani Institutions (Government)					Homeopathic Institutions (Government)				
		Doctors/ Vaid	Nurses and Midwives	Para-Medical Persons	Others	Salaries and Allowances Paid (Rs.000)	Doctors/ Vaid	Nurses and Midwives	Para-Medical Persons	Others	Salaries and Allowances Paid (Rs.000)
1/2	3	4	5	6	7	8	9	10	11	12	13
14. Moga											
1	Moga	2	1	2	2	3627	1	0	1	0	2249
2	Bagha Purana	0	0	0	0	0	0	0	0	0	0
3	Dharmkot	0	0	0	0	0	0	0	0	0	0
4	Nihal Singh Wala	0	0	0	0	0	0	0	0	0	0
5	Badhni Kalan	0	0	0	0	0	0	0	0	0	0
6	Kot Ise Khan	1	1	0	0	922	0	0	0	0	0
7	Fatehgarh Panjtoor	0	0	0	0	0	0	0	0	0	0
	Sub-Total	3	2	2	2	4549	1	0	1	0	2249
15. Rupnagar											
1	Rupnagar	2	1	1	0	3446	1	0	1	1	213
2	Morinda	0	0	0	0	0	0	0	0	0	0
3	Anadpur Sahib	0	0	0	0	0	0	0	0	0	0
4	Nangal	0	0	0	1	343	1	0	0	0	87
5	Chamkaur Sahib	0	0	0	0	0	0	0	0	0	0
6	Shri Kiratpur Sahib	0	0	0	0	0	0	0	0	0	0
	Sub-Total	2	1	1	1	3789	2	0	1	1	300
16. Sahibzada Ajit Singh Nagar											
1	S.A.S. Nagar	4	2	3	0	7270	4	0	4	3	6396
2	Kurali	6	1	3	0	8994	1	0	1	1	1303
3	Kharar	2	0	2	1	4123	1	0	1	0	1335
4	Dera Bassi	6	0	1	1	5055	1	0	1	1	1296
5	Zirakpur	1	0	1	0	1170	1	0	1	0	1326
6	Naya-Gaon	2	1	1	0	3674	0	0	1	0	490
7	Banur	3	0	3	0	6085	1	0	0	0	952
8	Lalru	1	0	0	0	916	0	0	0	0	0
	Sub-Total	25	4	14	2	37287	9	0	9	5	13098
17. Bathinda											
1	Bathinda	4	2	3	6	8592	3	0	3	2	2989
2	Bhucho	0	0	0	0	0	1	0	1	0	115
3	Goniana	0	0	0	0	0	1	1	1	0	2397
4	Kot Fattah	1	1	0	2	2907	0	0	0	0	0
5	Maur	1	0	1	2	2900	0	0	0	0	0
6	Rama	0	1	0	2	1359	0	0	0	0	0
7	Rampura Phool	0	0	0	0	0	1	0	1	0	1405
8	Sangat	0	0	0	0	0	1	0	1	0	1170
9	Talwandi Sabo	0	0	0	0	0	1	0	1	0	1175
10	Bhgta	0	0	0	0	0	0	0	0	0	0
11	Kot Shamir	0	0	0	0	0	0	0	0	0	0
12	Lehra Mohabbat	0	0	0	0	0	0	0	0	0	0
13	Nathana	0	0	0	0	0	0	0	0	0	0
14	Chowke	0	0	0	0	0	0	0	0	0	0
15	Rampura	1	1	0	1	1428	0	0	0	0	0
16	Balianwali	0	0	0	0	0	0	0	0	0	0
17	Mandi Kalan	0	0	0	0	0	0	0	0	0	0
18	Maluka	0	0	0	0	0	0	0	0	0	0
19	Bhai Rupa	0	0	0	0	0	0	0	0	0	0
20	Kotha Guru	1	0	0	2	1423	0	0	0	0	0
21	Mehraj	0	0	0	0	0	0	0	0	0	0
	Sub-Total	8	5	4	15	18609	8	1	8	2	9251

SN/ Name of the District	Name of the Municipality/ Municipal Corpn.	Ayurvedic/Unani Institutions (Government)					Homeopathic Institutions (Government)				
		Doctors/ Vaid	Nurses and Midwives	Para-Medical Persons	Others	Salaries and Allowances Paid (Rs.000)	Doctors/ Vaid	Nurses and Midwives	Para-Medical Persons	Others	Salaries and Allowances Paid (Rs.000)
1/2	3	4	5	6	7	8	9	10	11	12	13
18. Jalandhar											
1	Adampur	0	0	0	0	0	0	0	0	0	0
2	Alawalpur	0	0	0	0	0	0	0	0	0	0
3	Jalandhar	5	6	4	8	8731	5	3	3	41	19827
4	Kartarpur	0	0	0	0	0	0	0	0	0	0
5	Nakodar	1	1	1	1	1532	1	1	1	2	2736
6	Noor Mahal	1	0	0	1	1468	1	1	0	1	5352
7	Philaur	1	1	1	2	1629	1	1	0	1	1189
8	Shahkot	0	0	0	0	0	0	0	0	0	0
9	Goraya	0	0	0	0	0	0	0	0	0	0
10	Bhogpur	0	0	0	0	0	0	0	0	0	0
11	Lohian Khas	0	0	0	0	0	0	0	0	0	0
12	Mehatpur	0	0	0	0	0	0	0	0	0	0
13	Bilga	0	0	0	0	0	0	0	0	0	0
	Sub-Total	8	8	6	12	13360	8	6	4	45	29104
19. Sangrur											
1	Malerkotla	0	0	0	2	463	0	0	2	0	487
2	Sangrur	2	0	2	2	3449	2	0	2	2	2731
3	Sunam	0	0	1	2	672	0	0	2	1	937
4	Dhuri	1	0	1	1	2305	0	0	1	1	740
5	Longowal	1	0	1	2	1531	0	0	0	0	0
6	Ahmedgarh	0	0	0	0	0	1	0	1	0	1282
7	Lehragaga	0	0	0	0	0	0	0	0	0	0
8	Bhiwanigarh	1	0	1	1	1985	0	0	1	0	454
9	Khanauri	0	0	1	0	337	0	0	0	0	0
10	Cheema	0	0	0	0	0	0	0	0	0	0
11	Dirba	0	0	1	0	361	0	0	0	0	0
12	Moonak	0	0	0	0	0	0	0	0	0	0
13	Amargarh	1	0	1	0	1488	1	0	1	0	1121
	Sub-Total	6	0	9	10	12591	4	0	10	4	7752
20. Barnala											
1	Barnala	1	1	1	2	1943	2	0	4	0	3674
2	Dhanoula	0	0	0	0	0	0	0	1	0	172
3	Bhadaur	0	0	0	0	0	0	0	1	0	158
4	Tapa	0	0	0	0	0	0	0	0	0	0
5	Handiaya	0	0	0	0	0	0	0	0	0	0
	Sub-Total	1	1	1	2	1943	2	0	6	0	4004
21. Fazilka											
1	Jalalabad	0	0	0	0	0	1	0	2	0	1304
2	Fazilka	0	0	0	0	0	1	0	0	1	2121
3	Abohar	1	1	0	0	432	0	0	1	2	1396
4	Arni wala Sheikh Suban	0	0	0	0	0	0	0	0	0	0
	Sub-Total	1	1	0	0	432	2	0	3	3	4821
22. Pathankot											
1	Pathankot	0	1	0	0	620	0	1	1	0	926
2	Sujanpur	0	0	0	0	0	0	0	0	0	0
3	Narot Jaimal Singh	0	0	0	0	0	0	0	0	0	0
	Sub-Total	0	1	0	0	620	0	1	1	0	926
	Grand Total	128	76	85	150	247052	76	25	93	94	159376

SN/ Name of the District	Name of the Municipality/ Municipal Corpn.	Central Govt. Institutions												
		Nursery and Primary Schools				Middle, High and Senior Secondary Schools				Schools for Professional and Special Education				
		Institutions (No.)	Scholars (No.)	Teachers (No.)	Salaries & Allowances Paid (Rs.000)	Institutions (No.)	Scholars (No.)	Teachers (No.)	Salaries & Allowances Paid (Rs.000)	Institutions (No.)	Scholars (No.)	Teachers (No.)	Salaries & Allowances Paid (Rs.000)	
1/2	3	4	5	6	7	8	9	10	11	12	13	14	15	
13. Muktsar														
1	Muktsar	0	0	0	0	0	0	0	0	0	0	0	0	0
2	Malout	0	0	0	0	0	0	0	0	0	0	0	0	0
3	Gidderbaha	0	0	0	0	0	0	0	0	0	0	0	0	0
4	Bariwala	0	0	0	0	0	0	0	0	0	0	0	0	0
	Sub-Total	0	0	0	0	0	0	0	0	0	0	0	0	0
14. Moga														
1	Moga	0	0	0	0	0	0	0	0	0	0	0	0	0
2	Bagha Purana	0	0	0	0	0	0	0	0	0	0	0	0	0
3	Dharmkot	0	0	0	0	0	0	0	0	0	0	0	0	0
4	Nihal Singh Wala	0	0	0	0	0	0	0	0	0	0	0	0	0
5	Badhni Kalan	0	0	0	0	0	0	0	0	0	0	0	0	0
6	Kot Ise Khan	0	0	0	0	0	0	0	0	0	0	0	0	0
7	Fatehgarh Panjtoor	0	0	0	0	0	0	0	0	0	0	0	0	0
	Sub-Total	0	0	0	0	0	0	0	0	0	0	0	0	0
15. Rupnagar														
1	Rupnagar	1	190	8	2800	0	0	0	0	0	0	0	0	0
2	Morinda	0	0	0	0	0	0	0	0	0	0	0	0	0
3	Anadpur Sahib	0	0	0	0	0	0	0	0	0	0	0	0	0
4	Nangal	0	0	0	0	2	2154	90	44198	0	0	0	0	0
5	Chamkaur Sahib	0	0	0	0	0	0	0	0	0	0	0	0	0
6	Shri Kiratpur Sahib	0	0	0	0	0	0	0	0	0	0	0	0	0
	Sub-Total	1	190	8	2800	2	2154	90	44198	0	0	0	0	0
16. Sahibzada Ajit Singh Nagar														
1	S.A.S. Nagar	0	0	0	0	1	440	19	19057	0	0	0	0	0
2	Kurali	0	0	0	0	0	0	0	0	0	0	0	0	0
3	Kharar	0	0	0	0	0	0	0	0	0	0	0	0	0
4	Dera Bassi	0	0	0	0	0	0	0	0	0	0	0	0	0
5	Zirakpur	0	0	0	0	1	1136	35	23990	0	0	0	0	0
6	Naya-Gaon	0	0	0	0	0	0	0	0	0	0	0	0	0
7	Banur	0	0	0	0	0	0	0	0	0	0	0	0	0
8	Lalru	0	0	0	0	1	894	41	28215	0	0	0	0	0
	Sub-Total	0	0	0	0	3	2470	95	71262	0	0	0	0	0

SN/ Name of the District	Name of the Municipality/ Municipal Corpn.	Central Govt. Institutions												
		Nursery and Primary Schools				Middle, High and Senior Secondary Schools				Schools for Professional and Special Education				
		Institutions (No.)	Scholars (No.)	Teachers (No.)	Salaries & Allowances Paid (Rs.000)	Institutions (No.)	Scholars (No.)	Teachers (No.)	Salaries & Allowances Paid (Rs.000)	Institutions (No.)	Scholars (No.)	Teachers (No.)	Salaries & Allowances Paid (Rs.000)	
1/2	3	4	5	6	7	8	9	10	11	12	13	14	15	
19. Sangrur														
1	Malerkotla	0	0	0	0	0	0	0	0	0	0	0	0	0
2	Sangrur	0	0	0	0	0	0	0	0	0	0	0	0	0
3	Sunam	0	0	0	0	0	0	0	0	0	0	0	0	0
4	Dhuri	1	86	2	1175	0	0	0	0	0	0	0	0	0
5	Longowal	0	0	0	0	1	513	27	0	0	0	0	0	0
6	Ahmedgarh	0	0	0	0	0	0	0	0	0	0	0	0	0
7	Lehragaga	0	0	0	0	0	0	0	0	0	0	0	0	0
8	Bhiwanigarh	0	0	0	0	0	0	0	0	0	0	0	0	0
9	Khanauri	0	0	0	0	0	0	0	0	0	0	0	0	0
10	Cheema	0	0	0	0	0	0	0	0	0	0	0	0	0
11	Dirba	0	0	0	0	0	0	0	0	0	0	0	0	0
12	Moonak	0	0	0	0	0	0	0	0	0	0	0	0	0
13	Amargarh	0	0	0	0	0	0	0	0	0	0	0	0	0
	Sub-Total	1	86	2	1175	1	513	27	0	0	0	0	0	0
20. Barnala														
1	Barnala	0	0	0	0	0	0	0	0	0	0	0	0	0
2	Dhanoula	0	0	0	0	0	0	0	0	0	0	0	0	0
3	Bhadaur	0	0	0	0	0	0	0	0	0	0	0	0	0
4	Tapa	0	0	0	0	0	0	0	0	0	0	0	0	0
5	Handiaya	0	0	0	0	0	0	0	0	0	0	0	0	0
	Sub-Total	0	0	0	0	0	0	0	0	0	0	0	0	0
21. Fazilka														
1	Abohar	0	0	0	0	0	0	0	0	0	0	0	0	0
2	Jalalabad	0	0	0	0	0	0	0	0	0	0	0	0	0
3	Fazilka	0	0	0	0	0	0	0	0	0	0	0	0	0
4	Arniwala Sheikh Suban	0	0	0	0	0	0	0	0	0	0	0	0	0
	Sub-Total	0	0	0	0	0	0	0	0	0	0	0	0	0
22. Pathankot														
1	Pathankot	0	0	0	0	0	0	0	0	0	0	0	0	0
2	sujanpur	0	0	0	0	0	0	0	0	0	0	0	0	0
3	Narot Jaimal Singh	0	0	0	0	0	0	0	0	0	0	0	0	0
	Sub-Total	0	0	0	0	0	0	0	0	0	0	0	0	0
	Grand Total	12	2061	84	42443	26	16738	712	536632	0	0	0	0	0

SN/ Name of the District	Name of the Municipality/ Municipal Corpn.	Central Govt. Institutions												
		Colleges for General Education				Colleges for Professional and Special Education				Research Institutions				
		Institutions (No.)	Scholars (No.)	Teachers (No.)	Salaries & Allowances Paid (Rs.000)	Institutions (No.)	Scholars (No.)	Teachers (No.)	Salaries & Allowances Paid (Rs.000)	Institutions (No.)	Scholars (No.)	Teachers (No.)	Salaries & Allowances Paid (Rs.000)	
1/2	3	4	5	6	7	8	9	10	11	12	13	14	15	
18. Jalandhar														
1	Adampur	0	0	0	0	0	0	0	0	0	0	0	0	0
2	Alawalpur	0	0	0	0	0	0	0	0	0	0	0	0	0
3	Jalandhar	0	0	0	0	0	0	0	0	0	0	0	0	0
4	Kartarpur	0	0	0	0	0	0	0	0	0	0	0	0	0
5	Nakodar	0	0	0	0	0	0	0	0	0	0	0	0	0
6	Noor Mahal	0	0	0	0	0	0	0	0	0	0	0	0	0
7	Philaur	0	0	0	0	0	0	0	0	0	0	0	0	0
8	Shahkot	0	0	0	0	0	0	0	0	0	0	0	0	0
9	Goraya	0	0	0	0	0	0	0	0	0	0	0	0	0
10	Bhogpur	0	0	0	0	0	0	0	0	0	0	0	0	0
11	Lohian Khas	0	0	0	0	0	0	0	0	0	0	0	0	0
12	Mehatpur	0	0	0	0	0	0	0	0	0	0	0	0	0
13	Bilga	0	0	0	0	0	0	0	0	0	0	0	0	0
	Sub-Total	0	0	0	0	0	0	0	0	0	0	0	0	0
19. Sangrur														
1	Malerkotla	0	0	0	0	0	0	0	0	0	0	0	0	0
2	Sangrur	0	0	0	0	0	0	0	0	0	0	0	0	0
3	Sunam	0	0	0	0	0	0	0	0	0	0	0	0	0
4	Dhuri	0	0	0	0	0	0	0	0	0	0	0	0	0
5	Longowal	0	0	0	0	0	0	0	0	1	3547	178	194108	0
6	Ahmedgarh	0	0	0	0	0	0	0	0	0	0	0	0	0
7	Lehrogaga	0	0	0	0	0	0	0	0	0	0	0	0	0
8	Bhiwanigarh	0	0	0	0	0	0	0	0	0	0	0	0	0
9	Khanauri	0	0	0	0	0	0	0	0	0	0	0	0	0
10	Cheema	0	0	0	0	0	0	0	0	0	0	0	0	0
11	Dirba	0	0	0	0	0	0	0	0	0	0	0	0	0
12	Moonak	0	0	0	0	0	0	0	0	0	0	0	0	0
13	Amargarh	0	0	0	0	0	0	0	0	0	0	0	0	0
	Sub-Total	0	0	0	0	0	0	0	0	1	3547	178	194108	0
20. Barnala														
1	Barnala	0	0	0	0	0	0	0	0	0	0	0	0	0
2	Dhanoula	0	0	0	0	0	0	0	0	0	0	0	0	0
3	Bhadaur	0	0	0	0	0	0	0	0	0	0	0	0	0
4	Tapa	0	0	0	0	0	0	0	0	0	0	0	0	0
5	Handiaya	0	0	0	0	0	0	0	0	0	0	0	0	0
	Sub-Total	0	0	0	0	0	0	0	0	0	0	0	0	0
21. Fazilka														
1	Abohar	0	0	0	0	0	0	0	0	0	0	0	0	0
2	Jalalabad	0	0	0	0	0	0	0	0	0	0	0	0	0
3	Fazilka	0	0	0	0	0	0	0	0	0	0	0	0	0
4	Arniwala Sheikh Suban	0	0	0	0	0	0	0	0	0	0	0	0	0
	Sub-Total	0	0	0	0	0	0	0	0	0	0	0	0	0
22. Pathankot														
1	Pathankot	0	0	0	0	0	0	0	0	0	0	0	0	0
2	sujanpur	0	0	0	0	0	0	0	0	0	0	0	0	0
3	Narot Jaimal Singh	0	0	0	0	0	0	0	0	0	0	0	0	0
	Sub-Total	0	0	0	0	0	0	0	0	0	0	0	0	0
	Grand Total	0	0	0	0	2	1008	91	78005	1	3725	186	197533	0

Educational and Cultural Statistics

Table No. 7.2 No. of Educational Institutions, Scholars, Teachers and their Salaries 2018-19

SN/ Name of the District	Name of the Municipality/ Municipal Corpn.	State Govt. Institutions												
		Nursery and Primary Schools				Middle, High and Senior Secondary Schools				Schools for Professional and Special Education				
		Institutions (No.)	Scholars (No.)	Teachers (No.)	Salaries & Allowances Paid (Rs.000)	Institutions (No.)	Scholars (No.)	Teachers (No.)	Salaries & Allowances Paid (Rs.000)	Institutions (No.)	Scholars (No.)	Teachers (No.)	Salaries & Allowances Paid (Rs.000)	
1/2	3	4	5	6	7	8	9	10	11	12	13	14	15	
1. Kapurthala														
1	Kapurthala	10	2240	33	19570	3	2095	101	75500	1	56	14	11920	
2	Phagwara	12	2325	38	22271	3	1370	72	52680	0	0	0	0	
3	Sultanpur Lodhi	2	528	8	4298	3	1170	42	31132	0	0	0	0	
4	Dhilwan	3	235	12	7750	3	510	33	65120	0	0	0	0	
5	Begowal	1	272	5	3188	2	307	22	16770	0	0	0	0	
6	Bhulath	5	581	11	1917	1	432	20	15200	0	0	0	0	
7	Nadala	1	86	12	1430	1	436	18	13030	0	0	0	0	
	Sub-Total	34	6267	119	60424	16	6320	308	269432	1	56	14	11920	
2. Fatehgarh Sahib														
1	Amloh	5	512	23	9664	2	2017	85	64527	0	0	0	0	
2	Sirhind	12	1927	45	26692	5	1937	99	77453	0	0	0	0	
3	Gobindgarh	13	1751	42	23296	2	2354	89	70610	0	0	0	0	
4	Bassi Pathana	3	253	18	4508	2	774	56	45379	0	0	0	0	
5	Khamano	3	270	11	6641	3	1029	44	31451	0	0	0	0	
	Sub-Total	36	4713	139	70801	14	8111	373	289420	0	0	0	0	
3. Mansa														
1	Mansa	8	1152	46	32200	3	2179	113	90304	1	277	8	5795	
2	Budhlada	7	938	30	21000	2	1697	73	36753	1	350	32	21652	
3	Bareta	5	455	15	10500	2	936	44	30024	0	0	0	0	
4	Bhikhi	3	401	18	12600	2	1010	54	24395	0	0	0	0	
5	Sardulgarh	5	748	19	13300	2	1592	64	38665	0	0	0	0	
6	Joga	3	523	18	12600	3	598	44	24335	0	0	0	0	
7	Boha	3	326	16	11200	2	1245	47	21653	0	0	0	0	
	Sub-Total	34	4543	162	113400	16	9257	439	266129	2	627	40	27447	
4. Firozpur														
1	Firozpur	11	1196	52	28201	3	2051	91	68973	5	1975	78	37901	
2	Talwandi Bhai	3	678	21	9951	2	1354	43	25961	1	500	16	6207	
3	Zira	3	710	27	14102	2	1751	54	40107	2	965	19	8798	
4	Guru Har Sahai	3	273	18	11711	2	1695	47	46968	2	1500	25	13988	
5	Makhu	4	472	17	7551	2	1253	26	15071	0	0	0	0	
6	Mudakki	1	415	11	5963	2	807	37	22998	0	0	0	0	
7	Malanwali khas	7	407	17	6501	1	702	16	11365	0	0	0	0	
8	Mmdot	1	252	7	3271	2	1765	41	23011	0	0	0	0	
	Sub-Total	33	4403	170	87251	16	11378	355	254454	10	4940	138	66894	

SN/ Name of the District	Name of the Municipality/ Municipal Corpn.	State Govt. Institutions												
		Nursery and Primary Schools				Middle, High and Senior Secondary Schools				Schools for Professional and Special Education				
		Institutions (No.)	Scholars (No.)	Teachers (No.)	Salaries & Allowances Paid (Rs.000)	Institutions (No.)	Scholars (No.)	Teachers (No.)	Salaries & Allowances Paid (Rs.000)	Institutions (No.)	Scholars (No.)	Teachers (No.)	Salaries & Allowances Paid (Rs.000)	
1/2	3	4	5	6	7	8	9	10	11	12	13	14	15	
5. Ludhiana														
1	Ludhiana	86	22076	392	326530	46	24044	934	632748	5	1080	69	42983	
2	Samrala	5	615	19	11782	2	3202	63	44708	0	0	0	0	
3	Khanna	14	2250	68	41854	5	1970	61	43650	0	0	0	0	
4	Doraha	2	336	9	5969	1	715	35	26463	0	0	0	0	
5	Jagraon	10	1170	47	29274	2	1965	60	44560	1	125	11	7295	
6	Raikot	3	1095	25	13592	4	1785	64	49860	0	0	0	0	
7	Payal	2	310	9	4637	2	1102	31	26434	0	0	0	0	
8	Machhiwara	4	940	17	9265	2	2010	44	33663	0	0	0	0	
9	Mulanpur	1	432	9	4702	1	388	12	8736	0	0	0	0	
10	Maloud	3	230	9	5453	2	1018	25	20412	0	0	0	0	
11	Sahnewal	2	460	8	4086	0	0	0	0	0	0	0	0	
	Sub-Total	132	29914	612	457144	67	38199	1329	931234	6	1205	80	50278	
6. Patiala														
1	Ghagga	2	488	11	6139	1	955	34	48261	0	0	0	0	
2	Ghanaur	1	152	7	2525	1	1025	41	23175	0	0	0	0	
3	Nabha	12	15290	28	3214	2	1455	61	175163	0	0	0	0	
4	Patiala	141	16395	560	229543	9	12801	685	472378	3	1570	79	402159	
5	Patran	1	421	12	1986	2	1346	27	13837	0	0	0	0	
6	Rajpura	14	1285	28	21338	4	4377	206	85179	0	0	0	0	
7	Samana	9	8252	92	34613	2	1275	76	40155	0	0	0	0	
8	Sanaur	2	425	11	2516	2	1771	91	59492	0	0	0	0	
9	Bhadson	1	379	11	6341	2	1158	56	33155	0	0	0	0	
	Sub-Total	183	43087	760	308215	25	26163	1277	950795	3	1570	79	402159	
7. Amritsar														
1	Amritsar	82	18965	392	122023	49	24400	898	734741	1	185	7	5220	
2	Jandiala	0	0	0	0	0	0	0	0	0	0	0	0	
3	Ramdass	3	1132	11	1391	1	1513	28	7500	0	0	0	0	
4	Majitha	0	0	0	0	0	0	0	0	0	0	0	0	
5	Rayya	0	0	0	0	0	0	0	0	0	0	0	0	
6	Raja Sansi	3	568	19	11600	2	1462	49	29800	0	0	0	0	
7	Ajnala	0	0	0	0	2	1946	52	40104	0	0	0	0	
	Sub-Total	88	20665	422	135014	54	29321	1027	812145	1	185	7	5220	
8. Tarn Taran														
1	Tarn Taran	8	1273	29	17741	2	2967	130	99831	0	0	0	0	
2	Patti	7	960	28	22584	2	1795	87	55115	1	155	10	17855	
3	Khemkaran	3	495	14	2341	2	621	30	6990	0	0	0	0	
4	Bhikhiwind	2	331	9	3988	1	1931	57	28571	1	56	16	11287	
	Sub-Total	20	3059	80	46654	7	7314	304	190507	2	211	26	29142	

SN/ Name of the District	Name of the Municipality/ Municipal Corpn.	State Govt. Institutions												
		Nursery and Primary Schools				Middle, High and Senior Secondary Schools				Schools for Professional and Special Education				
		Institutions (No.)	Scholars (No.)	Teachers (No.)	Salaries & Allowances Paid (Rs.000)	Institutions (No.)	Scholars (No.)	Teachers (No.)	Salaries & Allowances Paid (Rs.000)	Institutions (No.)	Scholars (No.)	Teachers (No.)	Salaries & Allowances Paid (Rs.000)	
1/2	3	4	5	6	7	8	9	10	11	12	13	14	15	
9. Hoshiarpur														
1	Sham Churasi	4	906	30	24280	3	824	14	7444	0		0	0	
2	Hoshiarpur	14	3411	32	36184	0	0	0	0	3	1472	30	27960	
3	Hariyana	3	2260	18	20221	6	1489	204	106986	0	0	0	0	
4	Gardhiwal	2	2185	19	21575	0	0	0	0	0	0	0	0	
5	Garh Shankar	2	570	13	13835	0	0	0	0	1	436	14	11309	
6	Tanda	8	528	22	25542	2	1736	42	20378	0	0	0	0	
7	Talwara	4	885	11	12771	2	1524	41	21397	0	0	0	0	
8	Dasuya	4	562	10	11985	3	3492	42	22409	0	0	0	0	
9	Mukerian	1	449	4	4644	1	2135	23	117176	0	0	0	0	
10	Mahilpur	2	737	19	23220	2	2496	72	36681	0	0	0	0	
	Sub-Total	44	12493	178	194257	19	13696	438	332471	4	1908	44	39269	
10. Shaheed Bhagat Singh Nagar														
1	S.B.S. Nagar	5	802	26	12151	1	1111	38	29645	0	0	0	0	
2	Banga	4	244	9	6073	2	1105	41	39332	0	0	0	0	
3	Balachaur	5	645	22	14450	3	1068	45	36360	0	0	0	0	
4	Rahon	2	326	11	6068	3	1153	52	32761	0	0	0	0	
	Sub-Total	16	2017	68	38742	9	4437	176	138098	0	0	0	0	
11. Gurdaspur														
1	Gurdaspur	26	885	40	25226	3	2520	148	132940	0	0	0	0	
2	Dhariwal	3	260	20	4744	2	195	14	10080	0	0	0	0	
3	Dina Nagar	5	350	20	12244	2	2050	80	99186	0	0	0	0	
4	Batala	30	2600	94	62736	5	3800	180	153111	1	281	25	19434	
5	Shri Har Gobindpur	4	230	9	2503	2	645	32	27614	0	0	0	0	
6	Qadian	1	48	3	1333	1	218	15	10806	1	348	19	13244	
7	Fatehgarh Churian	2	205	7	3584	2	2228	81	51187	2	330	10	5881	
8	Dera Baba Nanak	3	120	4	828	2	1055	45	42546	0	0	0	0	
	Sub-Total	74	4698	197	113198	19	12711	595	527470	4	959	54	38559	
12. Faridkot														
1	Faridkot	14	1831	70	59540	11	3433	191	137520	3	811	42	30107	
2	Kotkapura	18	2245	86	67294	5	3440	174	125280	1	71	3	2044	
3	Jaitu	10	913	28	17969	3	2212	104	74880	1	144	7	5386	
	Sub-Total	42	4989	184	144803	19	9085	469	337680	5	1026	52	37537	
13. Muktsar														
1	Muktsar	14	2563	75	34232	4	3125	125	57892	1	40	6	4398	
2	Malout	12	2170	65	29641	5	3309	112	51127	0	0	0	0	
3	Gidderbaha	4	1569	60	13682	2	634	26	8899	0	0	0	0	
4	Bariwala	1	272	6	3114	1	765	31	11569	0	0	0	0	
	Sub-Total	31	6574	206	80669	12	7833	294	129487	1	40	6	4398	

SN/ Name of the District	Name of the Municipality/ Municipal Corpn.	State Govt. Institutions												
		Nursery and Primary Schools				Middle, High and Senior Secondary Schools				Schools for Professional and Special Education				
		Institutions (No.)	Scholars (No.)	Teachers (No.)	Salaries & Allowances Paid (Rs.000)	Institutions (No.)	Scholars (No.)	Teachers (No.)	Salaries & Allowances Paid (Rs.000)	Institutions (No.)	Scholars (No.)	Teachers (No.)	Salaries & Allowances Paid (Rs.000)	
1/2	3	4	5	6	7	8	9	10	11	12	13	14	15	
14. Moga														
1	Moga	15	2645	54	32775	6	4116	97	69673	0	0	0	0	0
2	Bagha Purana	3	1015	16	7741	2	2950	94	64073	0	0	0	0	0
3	Dharamkot	3	720	23	4774	2	618	17	6867	0	0	0	0	0
4	Nihal Singh Wala	0	0	0	0	2	926	35	17607	0	0	0	0	0
5	Badhni Kalan	0	0	0	0	0	0	0	0	0	0	0	0	0
6	Kot Ise Khan	0	0	0	0	0	0	0	0	0	0	0	0	0
7	Fatehgarh Panjtoor	0	0	0	0	0	0	0	0	0	0	0	0	0
	Sub-Total	21	4380	93	45290	12	8610	243	158220	0	0	0	0	0
15. Rupnagar														
1	Rupnagar	6	737	23	13091	2	1001	82	62735	3	664	29	41156	
2	Morinda	2	199	4	1650	1	387	29	19955	1	157	5	4336	
3	Anadpur Sahib	3	397	12	7374	1	912	28	30614	1	242	11	2916	
4	Nangal	9	624	21	12609	3	1768	87	54165	1	624	28	25670	
5	Chamkaur Sahib	5	502	14	7462	3	191	33	2867	0	0	0	0	
6	Shri Kiratpur Sahib	5	350	12	5312	3	874	50	16877	0	0	0	0	
	Sub-Total	30	2809	86	47498	13	5133	309	187213	6	1687	73	74078	
16. Sahibzada Ajit Singh Nagar														
1	S.A.S. Nagar	18	4596	91	66501	11	4844	236	130120	1	347	6	3415	
2	Kurali	4	521	16	9546	2	854	53	48961	0	0	0	0	
3	Kharar	10	965	36	17667	8	2804	120	99416	1	140	6	3847	
4	Dera Bassi	13	1321	26	13769	7	2001	100	91017	0	0	0	0	
5	Zirakpur	11	1254	40	21714	9	1712	89	81148	0	0	0	0	
6	Naya-Gaon	4	659	19	11044	4	1061	78	71240	6	542	9	4897	
7	Banur	9	3214	56	28708	1	1032	38	34802	1	86	6	3314	
8	Lalru	11	1154	16	9301	8	1909	66	34802	0	0	0	0	
	Sub-Total	80	13684	300	178250	50	16217	780	591506	9	1115	27	15473	
17. Bathinda														
1	Bathinda	28	6465	193	163959	10	5860	239	22176	3	752	51	43974	
2	Bhucho	3	502	30	27131	2	1050	44	173066	0	0	0	0	
3	Goniana	1	802	4	2781	2	1383	76	75673	0	0	0	0	
4	Kot Fattah	3	919	18	8824	1	671	29	21286	0	0	0	0	
5	Maur	5	736	17	8481	2	497	30	17117	0	0	0	0	
6	Rama	2	562	11	3382	1	540	23	15855	0	0	0	0	
7	Rampura Phool	5	1041	32	19824	2	715	22	16445	0	0	0	0	
8	Sangat	1	130	4	2076	1	502	33	22887	0	0	0	0	
9	Talwandi Sabo	2	484	12	3548	1	731	22	13661	0	0	0	0	
10	Bhgta	3	431	15	17812	2	781	22	9157	0	0	0	0	
11	Kot Shamir	2	507	14	9830	1	822	35	67774	0	0	0	0	
12	Lehra Mohabbat	2	352	12	6283	1	229	10	6073	0	0	0	0	
13	Nathana	3	370	13	7827	2	411	30	17009	0	0	0	0	
14	Chowke	2	146	7	3769	2	466	14	9259	0	0	0	0	
15	Rampura	1	460	13	6581	1	1364	70	33474	0	0	0	0	
16	Balianwali	3	388	10	5117	2	836	40	13854	0	0	0	0	
17	Mandi Kalan	3	346	14	7336	2	529	23	15877	0	0	0	0	
18	Maluka	2	280	7	3770	0	0	0	0	0	0	0	0	
19	Bhai Rupa	3	544	14	6611	2	759	22	9200	0	0	0	0	
20	Kotha Guru	2	462	18	7201	2	506	28	12375	0	0	0	0	
21	Mehraj	2	533	13	6450	2	484	32	17118	0	0	0	0	
	Sub-Total	78	16460	471	328593	41	19136	844	589336	3	752	51	43974	

SN/ Name of the District	Name of the Municipality/ Municipal Corpn.	State Govt. Institutions												
		Nursery and Primary Schools				Middle, High and Senior Secondary Schools				Schools for Professional and Special Education				
		Institutions (No.)	Scholars (No.)	Teachers (No.)	Salaries & Allowances Paid (Rs.000)	Institutions (No.)	Scholars (No.)	Teachers (No.)	Salaries & Allowances Paid (Rs.000)	Institutions (No.)	Scholars (No.)	Teachers (No.)	Salaries & Allowances Paid (Rs.000)	
1/2	3	4	5	6	7	8	9	10	11	12	13	14	15	
18. Jalandhar														
1	Adampur	4	500	14	10255	1	829	36	25317	0	0	0	0	0
2	Alawalpur	3	132	7	3612	1	476	17	5675	0	0	0	0	0
3	Jalandhar	87	16197	544	29376	54	18121	1144	720720	2	566	57	21847	0
4	Kartarpur	3	194	9	4860	1	512	18	14583	1	28	3	1025	0
5	Nakodar	5	624	12	4973	2	1267	58	36523	1	35	2	983	0
6	Noor Mahal	5	306	5	2563	1	372	17	5676	0	0	0	0	0
7	Philaur	4	700	13	6864	2	2342	91	60497	0	0	0	0	0
8	Shahkot	3	280	11	5676	2	452	24	12902	0	0	0	0	0
9	Goraya	3	237	8	4128	3	784	42	19404	0	0	0	0	0
10	Bhogpur	3	420	14	7747	2	1196	57	35966	1	48	2	760	0
11	Lohian Khas	3	285	8	4629	3	751	39	28438	0	0	0	0	0
12	Mehatpur	7	463	18	6061	2	690	23	14302	0	0	0	0	0
13	Bilga	2	307	7	4759	2	720	18	9849	0	0	0	0	0
	Sub-Total	132	20645	670	95503	76	28512	1584	989852	5	677	64	24615	0
19. Sangrur														
1	Malerkotla	10	1807	50	34521	4	1985	63	45263	1	201	11	4490	0
2	Sangrur	8	789	29	18686	2	2176	84	63087	1	112	5	3209	0
3	Sunam	11	765	37	22772	3	2258	71	48297	2	615	33	18404	0
4	Dhuri	10	712	24	15260	2	837	40	25481	1	71	3	506	0
5	Longowal	5	567	19	12731	2	1086	46	30352	0	0	0	0	0
6	Ahmedgarh	4	212	8	5111	1	256	14	9237	1	61	2	344	0
7	Lehragaga	5	698	18	11913	2	1489	29	20418	0	0	0	0	0
8	Bhiwanigarh	4	577	18	11898	2	1355	60	43546	0	0	0	0	0
9	Khanauri	3	578	14	9187	2	856	23	15372	0	0	0	0	0
10	Cheema	2	239	4	2576	1	798	24	15777	0	0	0	0	0
11	Dirba	1	345	6	3903	1	682	19	12619	0	0	0	0	0
12	Moonak	3	614	16	4819	2	1198	26	17127	1	167	8	1918	0
13	Amargarh	4	426	14	9087	1	646	21	13827	0	0	0	0	0
	Sub-Total	70	8329	257	162464	25	15622	520	360403	7	1227	62	28871	0
20. Barnala														
1	Barnala	0	0	0	0	6	2632	141	63854	1	211	12	6584	0
2	Dhanoula	0	0	0	0	2	727	34	23544	0	0	0	0	0
3	Bhadaur	0	0	0	0	2	2042	36	16221	0	0	0	0	0
4	Tapa	0	0	0	0	1	495	20	8994	0	0	0	0	0
5	Handiaya	0	0	0	0	1	842	41	26321	0	0	0	0	0
	Sub-Total	0	0	0	0	12	6738	272	138934	1	211	12	6584	0
21. Fazilka														
1	Jalalabad	4	494	16	9132	2	3461	108	86665	0	0	0	0	0
2	Fazilka	8	1415	26	15286	3	3023	144	126050	0	0	0	0	0
3	Abohar	10	1926	43	26249	6	4958	212	145120	0	0	0	0	0
4	Arni wala Sheikh Suban	3	524	14	8412	1	766	36	19694	0	0	0	0	0
	Sub-Total	25	4359	99	59079	12	12208	500	377529	0	0	0	0	0
22. Pathankot														
1	Pathankot	22	2454	102	60792	11	4472	226	189994	2	801	47	32766	0
2	sujanpur	4	358	18	10728	2	1432	56	49892	0	0	0	0	0
3	Narot Jaimal Singh	0	0	0	0	0	0	0	0	0	0	0	0	0
	Sub-Total	26	2812	120	71520	13	5904	282	239886	2	801	47	32766	0
	Grand Total	1229	220900	5393	2838769	547	301905	12718	9062201	72	19197	876	939184	0

Educational and Cultural Statistics

Table No. 7.3 No. of Educational Institutions, Scholars, Teachers and their Salaries 2018-19

SN/ Name of the District	Name of the Municipality/ Municipal Corpn.	State Govt. Institutions												
		Colleges for General Education				Colleges for Professional and Special Education				Research Institutions				
		Institutions (No.)	Scholars (No.)	Teachers (No.)	Salaries & Allowances Paid (Rs.000)	Institutions (No.)	Scholars (No.)	Teachers (No.)	Salaries & Allowances Paid (Rs.000)	Institutions (No.)	Scholars (No.)	Teachers (No.)	Salaries & Allowances Paid (Rs.000)	
1/2	3	4	5	6	7	8	9	10	11	12	13	14	15	
1. Kapurthala														
1	Kapurthala	1	1780	30	63094	0	0	0	0	0	0	0	0	0
2	Phagwara	0	0	0	0	0	0	0	0	0	0	0	0	0
3	Sultanpur Lodhi	0	0	0	0	0	0	0	0	0	0	0	0	0
4	Dhilwan	0	0	0	0	0	0	0	0	0	0	0	0	0
5	Begowal	0	0	0	0	0	0	0	0	0	0	0	0	0
6	Bhulath	1	104	10	13103	0	0	0	0	0	0	0	0	0
7	Nadala	0	0	0	0	0	0	0	0	0	0	0	0	0
	Sub-Total	2	1884	40	76197	0	0	0	0	0	0	0	0	0
2. Fatehgarh Sahib														
1	Amloh	0	0	0	0	0	0	0	0	0	0	0	0	0
2	Sirhind	0	0	0	0	1	168	2	1920	0	0	0	0	0
3	Gobindgarh	1	365	5	7923	0	0	0	0	0	0	0	0	0
4	Bassi Pathana	0	0	0	0	1	204	15	8851	0	0	0	0	0
5	Khamano	0	0	0	0	0	0	0	0	0	0	0	0	0
	Sub-Total	1	365	5	7923	2	372	17	10771	0	0	0	0	0
3. Mansa														
1	Mansa	1	1430	30	8774	0	0	0	0	0	0	0	0	0
2	Budhlada	0	0	0	0	0	0	0	0	0	0	0	0	0
3	Bareta	0	0	0	0	0	0	0	0	0	0	0	0	0
4	Bhikhi	0	0	0	0	0	0	0	0	0	0	0	0	0
5	Sardulgarh	0	0	0	0	0	0	0	0	0	0	0	0	0
6	joga	0	0	0	0	0	0	0	0	0	0	0	0	0
7	Boha	0	0	0	0	0	0	0	0	0	0	0	0	0
	Sub-Total	1	1430	30	8774	0	0	0	0	0	0	0	0	0
4. Firozpur														
1	Firozpur	0	0	0	0	2	412	27	12896	0	0	0	0	0
2	Talwandi Bhai	0	0	0	0	0	0	0	0	0	0	0	0	0
3	Zira	0	0	0	0	0	0	0	0	0	0	0	0	0
4	Guru Har Sahai	0	0	0	0	0	0	0	0	0	0	0	0	0
5	Makhu	0	0	0	0	0	0	0	0	0	0	0	0	0
6	Mudakki	0	0	0	0	0	0	0	0	0	0	0	0	0
7	Malanwali khas	0	0	0	0	0	0	0	0	0	0	0	0	0
8	Mamdot	0	0	0	0	0	0	0	0	0	0	0	0	0
	Sub-Total	0	0	0	0	2	412	27	12896	0	0	0	0	0

SN/ Name of the District	Name of the Municipality/ Municipal Corpn.	State Govt. Institutions												
		Colleges for General Education				Colleges for Professional and Special Education				Research Institutions				
		Institutions (No.)	Scholars (No.)	Teachers (No.)	Salaries & Allowances Paid (Rs.000)	Institutions (No.)	Scholars (No.)	Teachers (No.)	Salaries & Allowances Paid (Rs.000)	Institutions (No.)	Scholars (No.)	Teachers (No.)	Salaries & Allowances Paid (Rs.000)	
1/2	3	4	5	6	7	8	9	10	11	12	13	14	15	
9. Hoshiarpur														
1	Sham Churasi	1	266	5	57527	0	0	0	0	0	0	0	0	0
2	Hoshiarpur	1	4071	80	102159	2	1454	68	80539	0	0	0	0	0
3	Hariyana	0	0	0	0	0	0	0	0	0	0	0	0	0
4	Gardhiwal	0	0	0	0	0	0	0	0	0	0	0	0	0
5	Garh Shankar	0	0	0	0	0	0	0	0	0	0	0	0	0
6	Tanda	1	1567	33	37968	0	0	0	0	0	0	0	0	0
7	Talwara	1	1860	25	28764	0	0	0	0	0	0	0	0	0
8	Dasuya	0	0	0	0	0	0	0	0	0	0	0	0	0
9	Mukerian	0	0	0	0	1	357	16	18408	0	0	0	0	0
10	Mahilpur	0	0	0	0	1	154	8	9204	0	0	0	0	0
	Sub-Total	4	7764	143	226418	4	1965	92	108151	0	0	0	0	0
10. Shaheed Bhagat Singh Nagar														
1	S.B.S. Nagar	0	0	0	0	0	0	0	0	0	0	0	0	0
2	Banga	0	0	0	0	0	0	0	0	0	0	0	0	0
3	Balachaur	0	0	0	0	0	0	0	0	0	0	0	0	0
4	Rahon	0	0	0	0	0	0	0	0	0	0	0	0	0
	Sub-Total	0	0	0	0	0	0	0	0	0	0	0	0	0
11. Gurdaspur														
1	Gurdaspur	1	2080	35	45074	0	0	0	0	0	0	0	0	0
2	Dhariwal	0	0	0	0	0	0	0	0	0	0	0	0	0
3	Dina Nagar	0	0	0	0	0	0	0	0	0	0	0	0	0
4	Batala	0	0	0	0	1	605	36	27517	0	0	0	0	0
5	Shri Har Gobindpur	0	0	0	0	0	0	0	0	0	0	0	0	0
6	Qadian	0	0	0	0	0	0	0	0	0	0	0	0	0
7	Fatehgarh Churian	0	0	0	0	0	0	0	0	0	0	0	0	0
8	Dera Baba Nanak	0	0	0	0	0	0	0	0	0	0	0	0	0
	Sub-Total	1	2080	35	45074	1	605	36	27517	0	0	0	0	0
12. Faridkot														
1	Faridkot	1	3045	27	36557	2	880	162	305231	0	0	0	0	0
2	Kotkapura	1	450	8	10832	0	0	0	0	0	0	0	0	0
3	Jaitu	0	0	0	0	0	0	0	0	0	0	0	0	0
	Sub-Total	2	3495	35	47389	2	880	162	305231	0	0	0	0	0
13. Muktsar														
1	Muktsar	0	0	0	0	0	0	0	0	0	0	0	0	0
2	Malout	0	0	0	0	0	0	0	0	0	0	0	0	0
3	Gidderbaha	1	2095	15	6721	1	37	3	795	0	0	0	0	0
4	Bariwala	0	0	0	0	0	0	0	0	0	0	0	0	0
	Sub-Total	1	2095	15	6721	1	37	3	795	0	0	0	0	0

SN/ Name of the District	Name of the Municipality/ Municipal Corpn.	State Govt. Institutions												
		Colleges for General Education				Colleges for Professional and Special Education				Research Institutions				
		Institutions (No.)	Scholars (No.)	Teachers (No.)	Salaries & Allowances Paid (Rs.000)	Institutions (No.)	Scholars (No.)	Teachers (No.)	Salaries & Allowances Paid (Rs.000)	Institutions (No.)	Scholars (No.)	Teachers (No.)	Salaries & Allowances Paid (Rs.000)	
1/2	3	4	5	6	7	8	9	10	11	12	13	14	15	
14. Moga														
1	Moga	0	0	0	0	1	444	24	13950	0	0	0	0	
2	Bagha Purana	0	0	0	0	0	0	0	0	0	0	0	0	
3	Dharmkot	0	0	0	0	0	0	0	0	0	0	0	0	
4	Nihal Singh Wala	0	0	0	0	0	0	0	0	0	0	0	0	
5	Badhni Kalan	0	0	0	0	0	0	0	0	0	0	0	0	
6	Kot Ise Khan	0	0	0	0	0	0	0	0	0	0	0	0	
7	Fatehgarh Panjtoor	0	0	0	0	0	0	0	0	0	0	0	0	
	Sub-Total	0	0	0	0	1	444	24	13950	0	0	0	0	
15. Rupnagar														
1	Rupnagar	1	2150	59	47894	0	0	0	0	0	0	0	0	
2	Morinda	0	0	0	0	0	0	0	0	0	0	0	0	
3	Anadpur Sahib	0	0	0	0	0	0	0	0	0	0	0	0	
4	Nangal	1	1124	30	18061	0	0	0	0	0	0	0	0	
5	Chamkaur Sahib	0	0	0	0	0	0	0	0	0	0	0	0	
6	Shri Kiratpur Sahib	0	0	0	0	0	0	0	0	0	0	0	0	
	Sub-Total	2	3274	89	65955	0	0	0	0	0	0	0	0	
16. Sahibzada Ajit Singh Nagar														
1	S.A.S. Nagar	1	2037	34	18035	0	0	0	0	0	0	0	0	
2	Kurali	0	0	0	0	0	0	0	0	0	0	0	0	
3	Kharar	0	0	0	0	0	0	0	0	0	0	0	0	
4	Dera Bassi	1	1231	10	17670	0	0	0	0	0	0	0	0	
5	Zirakpur	0	0	0	0	0	0	0	0	0	0	0	0	
6	Naya-Gaon	0	0	0	0	0	0	0	0	0	0	0	0	
7	Banur	0	0	0	0	0	0	0	0	0	0	0	0	
8	Lalru	0	0	0	0	0	0	0	0	0	0	0	0	
	Sub-Total	2	3268	44	35705	0	0	0	0	0	0	0	0	
17. Bathinda														
1	Bathinda	5	5814	116	101759	2	2348	211	73924	0	0	0	0	
2	Bhucho	0	0	0	0	0	0	0	0	0	0	0	0	
3	Goniana	0	0	0	0	0	0	0	0	0	0	0	0	
4	Kot Fattah	0	0	0	0	0	0	0	0	0	0	0	0	
5	Maur	1	253	15	4359	0	0	0	0	0	0	0	0	
6	Rama	0	0	0	0	0	0	0	0	0	0	0	0	
7	Rampura Phool	0	0	0	0	1	102	23	17418	0	0	0	0	
8	Sangat	0	0	0	0	0	0	0	0	0	0	0	0	
9	Talwandi Sabo	1	1651	29	14596	2	417	86	70971	0	0	0	0	
10	Bhgta	0	0	0	0	0	0	0	0	0	0	0	0	
11	Kot Shamir	0	0	0	0	0	0	0	0	0	0	0	0	
12	Lehra Mohabbat	0	0	0	0	0	0	0	0	0	0	0	0	
13	Nathana	0	0	0	0	0	0	0	0	0	0	0	0	
14	Chowke	0	0	0	0	0	0	0	0	0	0	0	0	
15	Rampura	0	0	0	0	0	0	0	0	0	0	0	0	
16	Balianwali	0	0	0	0	0	0	0	0	0	0	0	0	
17	Mandi Kalan	0	0	0	0	0	0	0	0	0	0	0	0	
18	Maluka	0	0	0	0	0	0	0	0	0	0	0	0	
19	Bhai Rupa	0	0	0	0	0	0	0	0	0	0	0	0	
20	Kotha Guru	0	0	0	0	0	0	0	0	0	0	0	0	
21	Mehraj	1	1659	41	226.62	0	0	0	0	0	0	0	0	
	Sub-Total	8	9377	201	120940.62	5	2867	320	162313	0	0	0	0	

SN/ Name of the District	Name of the Municipality/ Municipal Corpn.	State Govt. Institutions												
		Colleges for General Education				Colleges for Professional and Special Education				Research Institutions				
		Institutions (No.)	Scholars (No.)	Teachers (No.)	Salaries & Allowances Paid (Rs.000)	Institutions (No.)	Scholars (No.)	Teachers (No.)	Salaries & Allowances Paid (Rs.000)	Institutions (No.)	Scholars (No.)	Teachers (No.)	Salaries & Allowances Paid (Rs.000)	
1/2	3	4	5	6	7	8	9	10	11	12	13	14	15	
18. Jalandhar														
1	Adampur	0	0	0	0	0	0	0	0	0	0	0	0	0
2	Alawalpur	0	0	0	0	0	0	0	0	0	0	0	0	0
3	Jalandhar	1	328	31	12826	5	2447	171	69955	0	0	0	0	0
4	Kartarpur	0	0	0	0	0	0	0	0	0	0	0	0	0
5	Nakodar	0	0	0	0	0	0	0	0	0	0	0	0	0
6	Noor Mahal	0	0	0	0	0	0	0	0	0	0	0	0	0
7	Philaur	0	0	0	0	0	0	0	0	0	0	0	0	0
8	Shahkot	0	0	0	0	0	0	0	0	0	0	0	0	0
9	Goraya	0	0	0	0	0	0	0	0	0	0	0	0	0
10	Bhogpur	0	0	0	0	0	0	0	0	0	0	0	0	0
11	Lohian Khas	0	0	0	0	0	0	0	0	0	0	0	0	0
12	Mehatpur	0	0	0	0	0	0	0	0	0	0	0	0	0
13	Bilga	0	0	0	0	0	0	0	0	0	0	0	0	0
	Sub-Total	1	328	31	12826	5	2447	171	69955	0	0	0	0	0
19. Sangrur														
1	Malerkotla	1	2664	15	28995	1	99	5	1254	0	0	0	0	0
2	Sangrur	1	2750	57	59899	0	0	0	0	0	0	0	0	0
3	Sunam	1	2744	20	27956	0	0	0	0	0	0	0	0	0
4	Dhuri	0	0	0	0	0	0	0	0	0	0	0	0	0
5	Longowal	0	0	0	0	0	0	0	0	0	0	0	0	0
6	Ahmedgarh	0	0	0	0	0	0	0	0	0	0	0	0	0
7	Lehragaga	0	0	0	0	2	1437	30	23755	0	0	0	0	0
8	Bhiwanigarh	0	0	0	0	0	0	0	0	0	0	0	0	0
9	Khanauri	0	0	0	0	0	0	0	0	0	0	0	0	0
10	Cheema	0	0	0	0	0	0	0	0	0	0	0	0	0
11	Dirba	0	0	0	0	0	0	0	0	0	0	0	0	0
12	Moonak	0	0	0	0	0	0	0	0	0	0	0	0	0
13	Amargarh	1	427	7	1031	0	0	0	0	0	0	0	0	0
	Sub-Total	4	8585	99	117881	3	1536	35	25009	0	0	0	0	0
20. Barnala														
1	Barnala	0	0	0	0	1	192	12	6559	0	0	0	0	0
2	Dhanoula	0	0	0	0	0	0	0	0	0	0	0	0	0
3	Bhadaur	0	0	0	0	0	0	0	0	0	0	0	0	0
4	Tapa	0	0	0	0	0	0	0	0	0	0	0	0	0
5	Handiaya	0	0	0	0	0	0	0	0	0	0	0	0	0
	Sub-Total	0	0	0	0	1	192	12	6559	0	0	0	0	0
21. Fazilka														
1	Jalalabad	1	274	5	782	0	0	0	0	0	0	0	0	0
2	Fazilka	1	1504	20	13519	0	0	0	0	0	0	0	0	0
3	Abohar	0	0	0	0	0	0	0	0	0	0	0	0	0
4	Ami wala Sheikh Suban	0	0	0	0	0	0	0	0	0	0	0	0	0
	Sub-Total	2	1778	25	14301	0	0	0	0	0	0	0	0	0
22. Pathankot														
1	Pathankot	1	1396	29	5729	0	0	0	0	0	0	0	0	0
2	sujanpur	0	0	0	0	0	0	0	0	0	0	0	0	0
3	Narot Jaimal Singh	0	0	0	0	0	0	0	0	0	0	0	0	0
	Sub-Total	1	1396	29	5729	0	0	0	0	0	0	0	0	0
	Grand Total	39	63993	1133	1143752.62	45	19245	1466	946263	1	403	22	17880	

SN/ Name of the District	Name of the Municipality/ Municipal Corpn.	Municipal Institutions												
		Nursery and Primary Schools				Middle, High and Senior Secondary Schools				Schools for Professional and Special Education				
		Institutions (No.)	Scholars (No.)	Teachers (No.)	Salaries & Allowances Paid (Rs.000)	Institutions (No.)	Scholars (No.)	Teachers (No.)	Salaries & Allowances Paid (Rs.000)	Institutions (No.)	Scholars (No.)	Teachers (No.)	Salaries & Allowances Paid (Rs.000)	
1/2	3	4	5	6	7	8	9	10	11	12	13	14	15	
19. Sangrur														
1	Malerkotla	0	0	0	0	0	0	0	0	0	0	0	0	0
2	Sangrur	0	0	0	0	0	0	0	0	0	0	0	0	0
3	Sunam	0	0	0	0	0	0	0	0	0	0	0	0	0
4	Dhuri	0	0	0	0	0	0	0	0	0	0	0	0	0
5	Longowal	0	0	0	0	0	0	0	0	0	0	0	0	0
6	Ahmedgarh	0	0	0	0	0	0	0	0	0	0	0	0	0
7	Lehragaga	0	0	0	0	0	0	0	0	0	0	0	0	0
8	Bhiwanigarh	0	0	0	0	0	0	0	0	0	0	0	0	0
9	Khanauri	0	0	0	0	0	0	0	0	0	0	0	0	0
10	Cheema	0	0	0	0	0	0	0	0	0	0	0	0	0
11	Dirba	0	0	0	0	0	0	0	0	0	0	0	0	0
12	Moonak	0	0	0	0	0	0	0	0	0	0	0	0	0
13	Amargarh	0	0	0	0	0	0	0	0	0	0	0	0	0
	Sub-Total	0	0	0	0	0	0	0	0	0	0	0	0	0
20. Barnala														
1	Barnala	0	0	0	0	0	0	0	0	0	0	0	0	0
2	Dhanoula	0	0	0	0	0	0	0	0	0	0	0	0	0
3	Bhadaur	0	0	0	0	0	0	0	0	0	0	0	0	0
4	Tapa	0	0	0	0	0	0	0	0	0	0	0	0	0
5	Handiaya	0	0	0	0	0	0	0	0	0	0	0	0	0
	Sub-Total	0	0	0	0	0	0	0	0	0	0	0	0	0
21. Fazilka														
1	Abohar	0	0	0	0	0	0	0	0	0	0	0	0	0
2	Jalalabad	0	0	0	0	0	0	0	0	0	0	0	0	0
3	Fazilka	0	0	0	0	0	0	0	0	0	0	0	0	0
4	Arniwala Sheikh Suban	0	0	0	0	0	0	0	0	0	0	0	0	0
	Sub-Total	0	0	0	0	0	0	0	0	0	0	0	0	0
22. Pathankot														
1	Pathankot	0	0	0	0	0	0	0	0	0	0	0	0	0
2	sujanpur	0	0	0	0	0	0	0	0	0	0	0	0	0
3	Narot Jaimal Singh	0	0	0	0	0	0	0	0	0	0	0	0	0
	Sub-Total	0	0	0	0	0	0	0	0	0	0	0	0	0
	Grand Total	12	1813	34	20706	2	691	43	19100	2	251	6	4825	

SN/ Name of the District	Name of the Municipality/ Municipal Corpn.	Municipal Institutions												
		Colleges for General Education				Colleges for Professional and Special Education				Research Institutions				
		Institutions (No.)	Scholars (No.)	Teachers (No.)	Salaries & Allowances Paid (Rs.000)	Institutions (No.)	Scholars (No.)	Teachers (No.)	Salaries & Allowances Paid (Rs.000)	Institutions (No.)	Scholars (No.)	Teachers (No.)	Salaries & Allowances Paid (Rs.000)	
1/2	3	4	5	6	7	8	9	10	11	12	13	14	15	
19. Sangrur														
1	Malerkotla	0	0	0	0	0	0	0	0	0	0	0	0	0
2	Sangrur	0	0	0	0	0	0	0	0	0	0	0	0	0
3	Sunam	0	0	0	0	0	0	0	0	0	0	0	0	0
4	Dhuri	0	0	0	0	0	0	0	0	0	0	0	0	0
5	Longowal	0	0	0	0	0	0	0	0	0	0	0	0	0
6	Ahmedgarh	0	0	0	0	0	0	0	0	0	0	0	0	0
7	Lehragaga	0	0	0	0	0	0	0	0	0	0	0	0	0
8	Bhiwanigarh	0	0	0	0	0	0	0	0	0	0	0	0	0
9	Khanauri	0	0	0	0	0	0	0	0	0	0	0	0	0
10	Cheema	0	0	0	0	0	0	0	0	0	0	0	0	0
11	Dirba	0	0	0	0	0	0	0	0	0	0	0	0	0
12	Moonak	0	0	0	0	0	0	0	0	0	0	0	0	0
13	Amargarh	0	0	0	0	0	0	0	0	0	0	0	0	0
	Sub-Total	0	0	0	0	0	0	0	0	0	0	0	0	0
20. Barnala														
1	Barnala	0	0	0	0	0	0	0	0	0	0	0	0	0
2	Dhanoula	0	0	0	0	0	0	0	0	0	0	0	0	0
3	Bhadaur	0	0	0	0	0	0	0	0	0	0	0	0	0
4	Tapa	0	0	0	0	0	0	0	0	0	0	0	0	0
5	Handiaya	0	0	0	0	0	0	0	0	0	0	0	0	0
	Sub-Total	0	0	0	0	0	0	0	0	0	0	0	0	0
21. Fazilka														
1	Abohar	0	0	0	0	0	0	0	0	0	0	0	0	0
2	Jalalabad	0	0	0	0	0	0	0	0	0	0	0	0	0
3	Fazilka	0	0	0	0	0	0	0	0	0	0	0	0	0
4	Arniwala Sheikh Suban	0	0	0	0	0	0	0	0	0	0	0	0	0
	Sub-Total	0	0	0	0	0	0	0	0	0	0	0	0	0
22. Pathankot														
1	Pathankot	0	0	0	0	0	0	0	0	0	0	0	0	0
2	sujanpur	0	0	0	0	0	0	0	0	0	0	0	0	0
3	Narot Jaimal Singh	0	0	0	0	0	0	0	0	0	0	0	0	0
	Sub-Total	0	0	0	0	0	0	0	0	0	0	0	0	0
	Grand Total	0	0	0	0	1	267	9	12067	0	0	0	0	0

Educational and Cultural Statistics

Table No. 7.6 No. of Educational Institutions, Scholars, Teachers and their Salaries 2018-19

SN/ Name of the District	Name of the Municipality/ Municipal Corpn.	Other Aided Institutions												
		Nursery and Primary Schools				Middle, High and Senior Secondary Schools				Schools for Professional and Special Education				
		Institutions (No.)	Scholars (No.)	Teachers (No.)	Salaries & Allowances Paid (Rs.000)	Institutions (No.)	Scholars (No.)	Teachers (No.)	Salaries & Allowances Paid (Rs.000)	Institutions (No.)	Scholars (No.)	Teachers (No.)	Salaries & Allowances Paid (Rs.000)	
1/2	3	4	5	6	7	8	9	10	11	12	13	14	15	
1. Kapurthala														
1	Kapurthala	0	0	0	0	4	2915	49	27405	0	0	0	0	
2	Phagwara	0	0	0	0	5	4452	54	34002	0	0	0	0	
3	Sultanpur Lodhi	0	0	0	0	2	1018	15	8150	0	0	0	0	
4	Dhilwan	0	0	0	0	0	0	0	0	0	0	0	0	
5	Begowal	0	0	0	0	1	950	9	4230	0	0	0	0	
6	Bhulath	0	0	0	0	0	0	0	0	0	0	0	0	
7	Nadala	0	0	0	0	0	0	0	0	0	0	0	0	
	Sub-Total	0	0	0	0	12	9335	127	73787	0	0	0	0	
2. Fatehgarh Sahib														
1	Amlon	0	0	0	0	0	0	0	0	0	0	0	0	
2	Sirhind	0	0	0	0	3	1912	23	16456	0	0	0	0	
3	Gobindgarh	0	0	0	0	1	900	4	2899	0	0	0	0	
4	Bassi Pathana	0	0	0	0	2	326	9	2842	0	0	0	0	
5	Khamano	0	0	0	0	0	0	0	0	0	0	0	0	
	Sub-Total	0	0	0	0	6	3138	36	22197	0	0	0	0	
3. Mansa														
1	Mansa	0	0	0	0	3	2172	37	17265	0	0	0	0	
2	Budhlada	0	0	0	0	0	0	0	0	0	0	0	0	
3	Bareta	0	0	0	0	0	0	0	0	0	0	0	0	
4	Bhikhi	0	0	0	0	0	0	0	0	0	0	0	0	
5	Sardulgarh	0	0	0	0	0	0	0	0	0	0	0	0	
6	joga	0	0	0	0	0	0	0	0	0	0	0	0	
7	Boha	0	0	0	0	0	0	0	0	0	0	0	0	
	Sub-Total	0	0	0	0	3	2172	37	17265	0	0	0	0	
4. Firozpur														
1	Firozpur	0	0	0	0	7	5702	105	47980	0	0	0	0	
2	Talwandi Bhai	0	0	0	0	0	0	0	0	0	0	0	0	
3	Zira	0	0	0	0	0	0	0	0	0	0	0	0	
4	Guru Har Sahai	0	0	0	0	0	0	0	0	0	0	0	0	
5	Makhu	0	0	0	0	0	0	0	0	0	0	0	0	
6	Mudakki	0	0	0	0	0	0	0	0	0	0	0	0	
7	Malanwali khas	0	0	0	0	0	0	0	0	0	0	0	0	
8	Mmdot	0	0	0	0	0	0	0	0	0	0	0	0	
	Sub-Total	0	0	0	0	7	5702	105	47980	0	0	0	0	

SN/ Name of the District	Name of the Municipality/ Municipal Corpn.	Other Aided Institutions												
		Nursery and Primary Schools				Middle, High and Senior Secondary Schools				Schools for Professional and Special Education				
		Institutions (No.)	Scholars (No.)	Teachers (No.)	Salaries & Allowances Paid (Rs.000)	Institutions (No.)	Scholars (No.)	Teachers (No.)	Salaries & Allowances Paid (Rs.000)	Institutions (No.)	Scholars (No.)	Teachers (No.)	Salaries & Allowances Paid (Rs.000)	
1/2	3	4	5	6	7	8	9	10	11	12	13	14	15	
5. Ludhiana														
1	Ludhiana	5	1520	21	10227	26	32150	563	314701	0	0	0	0	
2	Samrala	0	0	0	0	0	0	0	0	0	0	0	0	
3	Khanna	1	2330	3	1568	5	5140	134	76207	0	0	0	0	
4	Doraha	0	0	0	0	1	1125	17	6896	0	0	0	0	
5	Jagraon	0	0	0	0	5	3051	55	33111	0	0	0	0	
6	Raikot	0	0	0	0	1	510	7	3792	0	0	0	0	
7	Payal	0	0	0	0	0	0	0	0	0	0	0	0	
8	Machhiwara	0	0	0	0	0	0	0	0	0	0	0	0	
9	Mulanpur	0	0	0	0	0	0	0	0	0	0	0	0	
10	Maloud	0	0	0	0	0	0	0	0	0	0	0	0	
11	Sahnewal	1	240	2	967	0	0	0	0	0	0	0	0	
	Sub-Total	7	4090	26	12762	38	41976	776	434707	0	0	0	0	
6. Patiala														
1	Ghagga	0	0	0	0	0	0	0	0	0	0	0	0	
2	Ghanaur	0	0	0	0	0	0	0	0	0	0	0	0	
3	Nabha	0	0	0	0	6	2115	67	31223	0	0	0	0	
4	Patiala	0	0	0	0	13	8879	261	162304	1	1058	42	27156	
5	Patran	0	0	0	0	0	0	0	0	0	0	0	0	
6	Rajpura	0	0	0	0	4	1878	30	15281	0	0	0	0	
7	Samana	0	0	0	0	2	1189	13	6978	0	0	0	0	
8	Sanaur	0	0	0	0	0	0	0	0	0	0	0	0	
9	Bhadson	0	0	0	0	0	0	0	0	0	0	0	0	
	Sub-Total	0	0	0	0	25	14061	371	215786	1	1058	42	27156	
7. Amritsar														
1	Amritsar	23	6259	72	33104	29	27204	602	242810	0	0	0	0	
2	Jandiala	0	0	0	0	0	0	0	0	0	0	0	0	
3	Ramdas	0	0	0	0	2	892	23	4969	0	0	0	0	
4	Majitha	0	0	0	0	2	1890	25	19346	0	0	0	0	
5	Rayya	1	108	2	1017	0	0	0	0	0	0	0	0	
6	Raja Sansi	0	0	0	0	0	0	0	0	0	0	0	0	
7	Ajnala	4	649	17	7400	0	0	0	0	0	0	0	0	
	Sub-Total	28	7016	91	41521	33	29986	650	267125	0	0	0	0	
8. Tarn Taran														
1	Tarn Taran	2	572	129	35746	3	2560	22	17341	1	242	8	6642	
2	Patti	0	0	0	0	3	856	29	18287	0	0	0	0	
3	Khemkaran	0	0	0	0	0	0	0	0	0	0	0	0	
4	Bhikhiwind	0	0	0	0	0	0	0	0	0	0	0	0	
	Sub-Total	2	572	129	35746	6	3416	51	35628	1	242	8	6642	

SN/ Name of the District	Name of the Municipality/ Municipal Corpn.	Other Aided Institutions												
		Nursery and Primary Schools				Middle, High and Senior Secondary Schools				Schools for Professional and Special Education				
		Institutions (No.)	Scholars (No.)	Teachers (No.)	Salaries & Allowances Paid (Rs.000)	Institutions (No.)	Scholars (No.)	Teachers (No.)	Salaries & Allowances Paid (Rs.000)	Institutions (No.)	Scholars (No.)	Teachers (No.)	Salaries & Allowances Paid (Rs.000)	
1/2	3	4	5	6	7	8	9	10	11	12	13	14	15	
9. Hoshiarpur														
1	Sham Churasi	6	1400	19	14797	2	1047	14	9664	0	0	0	0	
2	Hoshiarpur	1	736	16	13619	4	2487	45	40372	0	0	0	0	
3	Hariyana	0	0	0	0	4	1657	34	23469	0	0	0	0	
4	Gardhiwal	0	0	0	0	4	1995	32	22039	0	0	0	0	
5	Garh Shankar	2	281	7	5083	2	850	12	8283	0	0	0	0	
6	Tanda	0	0	0	0	1	471	8	5522	0	0	0	0	
7	Talwara	0	0	0	0	1	776	4	2761	0	0	0	0	
8	Dasuya	2	98	3	2336	4	2654	37	27640	0	0	0	0	
9	Mukerian	0	0	0	0	4	2404	44	45222	0	0	0	0	
10	Mahilpur	0	0	0	0	0	0	0	0	0	0	0	0	
	Sub-Total	11	2515	45	35835	26	14341	230	184972	0	0	0	0	
10. Shaheed Bhagat Singh Nagar														
1	S.B.S. Nagar	0	0	0	0	0	0	0	0	0	0	0	0	
2	Banga	0	0	0	0	0	0	0	0	0	0	0	0	
3	Balachaur	0	0	0	0	0	0	0	0	0	0	0	0	
4	Rahon	0	0	0	0	0	0	0	0	0	0	0	0	
	Sub-Total	0	0	0	0	0	0	0	0	0	0	0	0	
11. Gurdaspur														
1	Gurdaspur	0	0	0	0	6	2400	40	25405	0	0	0	0	
2	Dhariwal	0	0	0	0	6	2050	42	27830	0	0	0	0	
3	Dina Nagar	0	0	0	0	1	756	9	5615	0	0	0	0	
4	Batala	5	1050	20	13155	5	3450	38	25401	1	95	5	6601	
5	Shri Har Gobindpur	0	0	0	0	0	0	0	0	0	0	0	0	
6	Qadian	2	270	6	3554	3	1650	30	19578	1	65	4	5088	
7	Fatehgarh Churian	1	80	6	1451	1	260	3	2549	0	0	0	0	
8	Dera Baba Nanak	0	0	0	0	0	0	0	0	0	0	0	0	
	Sub-Total	8	1400	32	18160	22	10566	162	106378	2	160	9	11689	
12. Faridkot														
1	Faridkot	0	0	0	0	4	2282	9	6480	0	0	0	0	
2	Kotkapura	0	0	0	0	2	905	17	12240	0	0	0	0	
3	Jaitu	0	0	0	0	2	510	7	5040	0	0	0	0	
	Sub-Total	0	0	0	0	8	3697	33	23760	0	0	0	0	

SN/ Name of the District	Name of the Municipality/ Municipal Corpn.	Other Aided Institutions												
		Nursery and Primary Schools				Middle, High and Senior Secondary Schools				Schools for Professional and Special Education				
		Institutions (No.)	Scholars (No.)	Teachers (No.)	Salaries & Allowances Paid (Rs.000)	Institutions (No.)	Scholars (No.)	Teachers (No.)	Salaries & Allowances Paid (Rs.000)	Institutions (No.)	Scholars (No.)	Teachers (No.)	Salaries & Allowances Paid (Rs.000)	
1/2	3	4	5	6	7	8	9	10	11	12	13	14	15	
13. Muktsar														
1	Muktsar	2	422	11	6619	2	878	10	8232	0	0	0	0	
2	Malout	1	210	6	2014	0	0	0	0	0	0	0	0	
3	Gidderbaha	0	0	0	0	0	0	0	0	0	0	0	0	
4	Bariwala	0	0	0	0	0	0	0	0	0	0	0	0	
	Sub-Total	3	632	17	8633	2	878	10	8232	0	0	0	0	
14. Moga														
1	Moga	9	2518	44	35071	9	7598	152	81952	0	0	0	0	
2	Bagha Purana	0	0	0	0	0	0	0	0	0	0	0	0	
3	Dharamkot	1	205	3	2012	1	595	12	6969	0	0	0	0	
4	Nihal Singh Wala	0	0	0	0	0	0	0	0	0	0	0	0	
5	Badhni Kalan	0	0	0	0	0	0	0	0	0	0	0	0	
6	Kot Ise Khan	0	0	0	0	0	0	0	0	0	0	0	0	
7	Fatehgarh Panjtoor	0	0	0	0	0	0	0	0	0	0	0	0	
	Sub-Total	10	2723	47	37083	10	8193	164	88921	0	0	0	0	
15. Rupnagar														
1	Rupnagar	0	0	0	0	9	6741	130	41250	0	0	0	0	
2	Morinda	0	0	0	0	2	989	13	6954	0	0	0	0	
3	Anadpur Sahib	0	0	0	0	2	1357	8	6921	0	0	0	0	
4	Nangal	0	0	0	0	3	1966	76	32545	0	0	0	0	
5	Chamkaur Sahib	0	0	0	0	2	1226	18	13741	0	0	0	0	
6	Shri Kiratpur Sahib	0	0	0	0	0	0	0	0	0	0	0	0	
	Sub-Total	0	0	0	0	18	12279	245	101411	0	0	0	0	
16. Sahibzada Ajit Singh Nagar														
1	S.A.S. Nagar	0	0	0	0	2	734	22	9372	0	0	0	0	
2	Kurali	0	0	0	0	2	2014	30	12122	0	0	0	0	
3	Kharar	0	0	0	0	5	1945	36	18731	0	0	0	0	
4	Dera Bassi	0	0	0	0	2	1004	11	4789	0	0	0	0	
5	Zirakpur	0	0	0	0	0	0	0	0	0	0	0	0	
6	Naya-Gaon	0	0	0	0	0	0	0	0	0	0	0	0	
7	Banur	0	0	0	0	0	0	0	0	0	0	0	0	
8	Lalru	0	0	0	0	0	0	0	0	0	0	0	0	
	Sub-Total	0	0	0	0	11	5697	99	45014	0	0	0	0	

SN/ Name of the District	Name of the Municipality/ Municipal Corpn.	Other Aided Institutions												
		Nursery and Primary Schools				Middle, High and Senior Secondary Schools				Schools for Professional and Special Education				
		Institutions (No.)	Scholars (No.)	Teachers (No.)	Salaries & Allowances Paid (Rs.000)	Institutions (No.)	Scholars (No.)	Teachers (No.)	Salaries & Allowances Paid (Rs.000)	Institutions (No.)	Scholars (No.)	Teachers (No.)	Salaries & Allowances Paid (Rs.000)	
1/2	3	4	5	6	7	8	9	10	11	12	13	14	15	
17. Bathinda														
1	Bathinda	1	225	10	7166	5	2801	53	37836	0	0	0	0	
2	Bhucho	0	0	0	0	0	0	0	0	0	0	0	0	
3	Goniana	0	0	0	0	0	0	0	0	0	0	0	0	
4	Kot Fattah	0	0	0	0	0	0	0	0	0	0	0	0	
5	Maur	0	0	0	0	0	0	0	0	0	0	0	0	
6	Rama	1	88	3	1960	2	1336	8	997	0	0	0	0	
7	Rampura Phool	2	351	3	2260	3	944	10	7580	0	0	0	0	
8	Sangat	0	0	0	0	0	0	0	0	0	0	0	0	
9	Talwandi Sabo	1	300	6	1642	1	335	5	2870	0	0	0	0	
10	Bhgta	0	0	0	0	0	0	0	0	0	0	0	0	
11	Kot Shamir	0	0	0	0	0	0	0	0	0	0	0	0	
12	Lehra Mohabbat	0	0	0	0	0	0	0	0	0	0	0	0	
13	Nathana	0	0	0	0	0	0	0	0	0	0	0	0	
14	Chowke	0	0	0	0	0	0	0	0	0	0	0	0	
15	Rampura	0	0	0	0	0	0	0	0	0	0	0	0	
16	Balianwali	0	0	0	0	0	0	0	0	0	0	0	0	
17	Mandi Kalan	0	0	0	0	0	0	0	0	0	0	0	0	
18	Maluka	0	0	0	0	0	0	0	0	0	0	0	0	
19	Bhai Rupa	0	0	0	0	0	0	0	0	0	0	0	0	
20	Kotha Guru	0	0	0	0	0	0	0	0	0	0	0	0	
21	Mehraj	0	0	0	0	0	0	0	0	0	0	0	0	
	Sub-Total	5	964	22	13028	11	5416	76	49283	0	0	0	0	
18. Jalandhar														
1	Adampur	0	0	0	0	0	0	0	0	0	0	0	0	
2	Alawalpur	0	0	0	0	3	1105	27	6280	0	0	0	0	
3	Jalandhar	10	3125	63	11399	40	21310	618	109865	1	215	18	5475	
4	Kartarpur	0	0	0	0	2	898	16	10970	0	0	0	0	
5	Nakodar	1	204	6	3290	2	604	15	5950	0	0	0	0	
6	Noor Mahal	0	0	0	0	1	842	23	5439	0	0	0	0	
7	Philaur	0	0	0	0	0	0	0	0	0	0	0	0	
8	Shahkot	0	0	0	0	1	265	4	13412	0	0	0	0	
9	Goraya	3	304	14	4012	1	162	4	13425	0	0	0	0	
10	Bhogpur	0	0	0	0	0	0	0	0	0	0	0	0	
11	Lohian Khas	2	281	6	2084	0	0	0	0	0	0	0	0	
12	Mehatpur	0	0	0	0	1	387	11	2945	0	0	0	0	
13	Bilga	0	0	0	0	0	0	0	0	0	0	0	0	
	Sub-Total	16	3914	89	20785	51	25573	718	168286	1	215	18	5475	

SN/ Name of the District	Name of the Municipality/ Municipal Corpn.	Other Aided Institutions												
		Nursery and Primary Schools				Middle, High and Senior Secondary Schools				Schools for Professional and Special Education				
		Institutions (No.)	Scholars (No.)	Teachers (No.)	Salaries & Allowances Paid (Rs.000)	Institutions (No.)	Scholars (No.)	Teachers (No.)	Salaries & Allowances Paid (Rs.000)	Institutions (No.)	Scholars (No.)	Teachers (No.)	Salaries & Allowances Paid (Rs.000)	
1/2	3	4	5	6	7	8	9	10	11	12	13	14	15	
19. Sangrur														
1	Malerkotla	0	0	0	0	5	4578	95	55723	0	0	0	0	
2	Sangrur	0	0	0	0	4	958	14	10059	0	0	0	0	
3	Sunam	1	48	2	1255	2	805	5	3756	0	0	0	0	
4	Dhuri	0	0	0	0	3	2163	25	16154	0	0	0	0	
5	Longowal	0	0	0	0	0	0	0	0	0	0	0	0	
6	Ahmedgarh	0	0	0	0	3	3053	25	16896	0	0	0	0	
7	Lehragaga	0	0	0	0	0	0	0	0	0	0	0	0	
8	Bhiwanigarh	0	0	0	0	0	0	0	0	0	0	0	0	
9	Khanauri	0	0	0	0	0	0	0	0	0	0	0	0	
10	Cheema	0	0	0	0	0	0	0	0	0	0	0	0	
11	Dirba	0	0	0	0	0	0	0	0	0	0	0	0	
12	Moonak	0	0	0	0	0	0	0	0	0	0	0	0	
13	Amargarh	0	0	0	0	0	0	0	0	0	0	0	0	
	Sub-Total	1	48	2	1255	17	11557	164	102588	0	0	0	0	
20. Barnala														
1	Barnala	0	0	0	0	0	0	0	0	0	0	0	0	
2	Dhanoula	0	0	0	0	0	0	0	0	0	0	0	0	
3	Bhadaur	0	0	0	0	0	0	0	0	0	0	0	0	
4	Tapa	0	0	0	0	0	0	0	0	0	0	0	0	
5	Handiaya	0	0	0	0	0	0	0	0	0	0	0	0	
	Sub-Total	0	0	0	0	0	0	0	0	0	0	0	0	
21. Fazilka														
1	Jalalabad	0	0	0	0	0	0	0	0	0	0	0	0	
2	Fazilka	6	454	5	3530	2	1415	12	9501	0	0	0	0	
3	Abohar		257	4	2157	4	854	11	7471	0	0	0	0	
4	Arni wala Sheikh Suban	0	0	0	0	0	0	0	0	0	0	0	0	
	Sub-Total	6	711	9	5687	6	2269	23	16972	0	0	0	0	
22. Pathankot														
1	Pathankot	0	0	0	0	5	2919	47	34529	0	0	0	0	
2	sujanpur	0	0	0	0	1	659	2	1469	0	0	0	0	
3	Narot Jaimal Singh	0	0	0	0	0	0	0	0	0	0	0	0	
	Sub-Total	0	0	0	0	6	3578	49	35998	0	0	0	0	
	Grand Total	97	24585	509	230495	318	213830	4126	2046290	5	1675	77	50962	

Educational and Cultural Statistics

Table No. 7.7 No. of Educational Institutions, Scholars, Teachers and their Salaries 2018-19

SN/ Name of the District	Name of the Municipality/ Municipal Corpn.	Other Aided Institutions												
		Colleges for General Education				Colleges for Professional and Special Education				Research Institutions				
		Institutions (No.)	Scholars (No.)	Teachers (No.)	Salaries & Allowances Paid (Rs.000)	Institutions (No.)	Scholars (No.)	Teachers (No.)	Salaries & Allowances Paid (Rs.000)	Institutions (No.)	Scholars (No.)	Teachers (No.)	Salaries & Allowances Paid (Rs.000)	
1/2	3	4	5	6	7	8	9	10	11	12	13	14	15	
1. Kapurthala														
1	Kapurthala	1	1136	90	37142	0	0	0	0	0	0	0	0	0
2	Phagwara	3	9570	177	96130	2	1630	84	33700	0	0	0	0	0
3	Sultanpur Lodhi	2	1460	37	14430	0	0	0	0	0	0	0	0	0
4	Dhilwan	0	0	0	0	0	0	0	0	0	0	0	0	0
5	Begowal	1	156	7	978	0	0	0	0	0	0	0	0	0
6	Bhulath	0	0	0	0	0	0	0	0	0	0	0	0	0
7	Nadala	1	240	25	9337	0	0	0	0	0	0	0	0	0
	Sub-Total	8	12562	336	158017	2	1630	84	33700	0	0	0	0	0
2. Fatehgarh Sahib														
1	Amlah	0	0	0	0	0	0	0	0	0	0	0	0	0
2	Sirhind	1	4865	265	103901	1	1479	142	103271	0	0	0	0	0
3	Gobindgarh	0	0	0	0	0	0	0	0	0	0	0	0	0
4	Bassi Pathana	0	0	0	0	0	0	0	0	0	0	0	0	0
5	Khamano	0	0	0	0	0	0	0	0	0	0	0	0	0
	Sub-Total	1	4865	265	103901	1	1479	142	103271	0	0	0	0	0
3. Mansa														
1	Mansa	1	425	27	8025	0	0	0	0	0	0	0	0	0
2	Budhlada	0	0	0	0	0	0	0	0	0	0	0	0	0
3	Bareta	0	0	0	0	0	0	0	0	0	0	0	0	0
4	Bhikhi	0	0	0	0	0	0	0	0	0	0	0	0	0
5	Sardulgarh	0	0	0	0	0	0	0	0	0	0	0	0	0
6	joga	0	0	0	0	0	0	0	0	0	0	0	0	0
7	Boha	0	0	0	0	0	0	0	0	0	0	0	0	0
	Sub-Total	1	425	27	8025	0	0	0	0	0	0	0	0	0
4. Firozpur														
1	Firozpur	3	3885	183	105985	1	263	19	15597	0	0	0	0	0
2	Talwandi Bhai	0	0	0	0	0	0	0	0	0	0	0	0	0
3	Zira	0	0	0	0	0	0	0	0	0	0	0	0	0
4	Guru Har Sahai	0	0	0	0	0	0	0	0	0	0	0	0	0
5	Makhu	0	0	0	0	0	0	0	0	0	0	0	0	0
6	Mudakki	0	0	0	0	0	0	0	0	0	0	0	0	0
7	Malanwali khas	0	0	0	0	0	0	0	0	0	0	0	0	0
8	Mmdot	0	0	0	0	0	0	0	0	0	0	0	0	0
	Sub-Total	3	3885	183	105985	1	263	19	15597	0	0	0	0	0

SN/ Name of the District	Name of the Municipality/ Municipal Corpn.	Other Aided Institutions												
		Colleges for General Education				Colleges for Professional and Special Education				Research Institutions				
		Institutions (No.)	Scholars (No.)	Teachers (No.)	Salaries & Allowances Paid (Rs.000)	Institutions (No.)	Scholars (No.)	Teachers (No.)	Salaries & Allowances Paid (Rs.000)	Institutions (No.)	Scholars (No.)	Teachers (No.)	Salaries & Allowances Paid (Rs.000)	
1/2	3	4	5	6	7	8	9	10	11	12	13	14	15	
19. Sangrur														
1	Malerkotla	0	0	0	0	0	0	0	0	0	0	0	0	0
2	Sangrur	1	476	25	14826	0	0	0	0	0	0	0	0	0
3	Sunam	0	0	0	0	0	0	0	0	0	0	0	0	0
4	Dhuri	0	0	0	0	0	0	0	0	0	0	0	0	0
5	Longowal	0	0	0	0	0	0	0	0	0	0	0	0	0
6	Ahmedgarh	0	0	0	0	0	0	0	0	0	0	0	0	0
7	Lehragaga	0	0	0	0	0	0	0	0	0	0	0	0	0
8	Bhiwanigarh	1	370	10	5353	0	0	0	0	0	0	0	0	0
9	Khanauri	0	0	0	0	0	0	0	0	0	0	0	0	0
10	Cheema	0	0	0	0	0	0	0	0	0	0	0	0	0
11	Dirba	0	0	0	0	0	0	0	0	0	0	0	0	0
12	Moonak	0	0	0	0	0	0	0	0	0	0	0	0	0
13	Amargarh	0	0	0	0	0	0	0	0	0	0	0	0	0
	Sub-Total	2	846	35	20179	0	0	0	0	0	0	0	0	0
20. Barnala														
1	Barnala	1	1063	22	15565	0	0	0	0	0	0	0	0	0
2	Dhanoula	0	0	0	0	0	0	0	0	0	0	0	0	0
3	Bhadaur	0	0	0	0	0	0	0	0	0	0	0	0	0
4	Tapa	0	0	0	0	0	0	0	0	0	0	0	0	0
5	Handiaya	0	0	0	0	0	0	0	0	0	0	0	0	0
	Sub-Total	1	1063	22	15565	0	0	0	0	0	0	0	0	0
21. Fazilka														
1	Jalalabad	1	235	4	703	0	0	0	0	0	0	0	0	0
2	Fazilka	0	0	0	0	0	0	0	0	0	0	0	0	0
3	Abohar	2	4076	81	43542	0	0	0	0	0	0	0	0	0
4	Arni wala Sheikh Suban	0	0	0	0	0	0	0	0	0	0	0	0	0
	Sub-Total	3	4311	85	44245	0	0	0	0	0	0	0	0	0
22. Pathankot														
1	Pathankot	0	0	0	0	0	0	0	0	0	0	0	0	0
2	sujanpur	0	0	0	0	0	0	0	0	0	0	0	0	0
3	Narot Jaimal Singh	0	0	0	0	0	0	0	0	0	0	0	0	0
	Sub-Total	0	0	0	0	0	0	0	0	0	0	0	0	0
	Grand Total	88	110899	3669	2258198	19	20924	1595	1074077	5	2602	458	396375	

Educational and Cultural Statistics
Table No. 8 Public Libraries 2018-19

SN/ Name of the District	Name of the Municipality/ Municipal Corpn.	State Government Public			Municipal Public Libraries			Others Public		
		No.	Members	No. of Vols. Stocked	No.	Members	No. of Vols. Stocked	No.	Memb ers	No. of Vols. Stocked
1/2	3	4	5	6	7	8	9	10	11	12
1. Kapurthala										
1	Kapurthala	1	3300	65000	6	32	5178	0	0	0
2	Phagwara	0	0	0	0	0	0	0	0	0
3	Sultanpur Lodhi	0	0	0	0	0	0	0	0	0
4	Dhilwan	0	0	0	0	0	0	0	0	0
5	Begowal	0	0	0	0	0	0	0	0	0
6	Bhulath	0	0	0	0	0	0	0	0	0
7	Nadala	0	0	0	0	0	0	0	0	0
	Sub-Total	1	3300	65000	6	32	5178	0	0	0
2. Fatehgarh Sahib										
1	Amlah	0	0	0	0	0	0	0	0	0
2	Sirhind	1	1805	20550	0	0	0	0	0	0
3	Gobindgarh	0	0	0	1	0	522	0	0	0
4	Bassi Pathana	0	0	0	0	0	0	0	0	0
5	Khamano	0	0	0	0	0	0	0	0	0
	Sub-Total	1	1805	20550	1	0	522	0	0	0
3. Mansa										
1	Mansa	1	1816	19983	1	216	5416	0	0	0
2	Budhlada	0	0	0	0	0	0	0	0	0
3	Bareta	0	0	0	1	100	2203	0	0	0
4	Bhikhi	0	0	0	0	0	0	1	33	1600
5	Sardulgarh	0	0	0	0	0	0	0	0	0
6	Joga	0	0	0	0	0	0	0	0	0
7	Boha	0	0	0	0	0	0	0	0	0
	Sub-Total	1	1816	19983	2	316	7619	1	33	1600
4. Firozpur										
1	Firozpur	1	4010	38200	1	0	2457	0	0	0
2	Talwandi Bhai	0	0	0	1	0	795	0	0	0
3	Zira	0	0	0	0	0	0	0	0	0
4	Guru Har Sahai	0	0	0	1	0	2671	0	0	0
5	Makhu	0	0	0	1	0	127	0	0	0
6	Mudakki	0	0	0	0	0	0	0	0	0
7	Malanwali khas	0	0	0	0	0	0	0	0	0
8	Mamdot	0	0	0	0	0	0	0	0	0
	Sub-Total	1	4010	38200	4	0	6050	0	0	0
5. Ludhiana										
1	Ludhiana	2	4411	215998	10	134	26820	0	0	0
2	Samrala	0	0	0	1	0	2022	0	0	0
3	Khanna	0	0	0	1	256	10300	0	0	0
4	Doraha	0	0	0	0	0	0	0	0	0
5	Jagraon	0	0	0	1	22	10116	0	0	0
6	Raikot	0	0	0	1	15	2640	0	0	0
7	Payal	0	0	0	0	0	0	0	0	0
8	Machhiwara	0	0	0	1	0	456	0	0	0
9	Mulanpur	0	0	0	0	0	0	0	0	0
10	Maloud	0	0	0	0	0	0	0	0	0
11	Sahnewal	0	0	0	0	0	0	0	0	0
	Sub-Total	2	4411	215998	15	427	52354	0	0	0
6. Patiala										
1	Ghagga	0	0	0	0	0	0	0	0	0
2	Ghanaur	0	0	0	0	0	0	0	0	0
3	Nabha	1	2024	60076	1	1983	45121	0	0	0
4	Patiala	1	20586	154210	1	8472	64285	0	0	0
5	Patran	0	0	0	0	0	0	0	0	0
6	Rajpura	0	0	0	1	45	5195	0	0	0
7	Samana	0	0	0	0	0	0	0	0	0
8	Sanaur	0	0	0	0	0	0	0	0	0
9	Bhadson	0	0	0	0	0	0	0	0	0
	Sub-Total	2	22610	214286	3	10500	114601	0	0	0
7. Amritsar										
1	Amritsar	1	684	18504	2	764	32360	4	874	48506
2	Jandiala	0	0	0	1	313	1361	0	0	0
3	Ramdass	0	0	0	0	0	0	0	0	0
4	Majitha	0	0	0	0	0	0	0	0	0
5	Rayya	0	0	0	0	0	0	0	0	0
6	Raja Sansi	0	0	0	0	0	0	0	0	0
7	Ajnala	0	0	0	0	0	0	0	0	0
	Sub-Total	1	684	18504	3	1077	33721	4	874	48506

SN/ Name of the District	Name of the Municipality/ Municipal Corpn.	State Government Public			Municipal Public Libraries			Others Public		
		No.	Members	No. of Vols. Stocked	No.	Members	No. of Vols. Stocked	No.	Memb ers	No. of Vols. Stocked
1/2	3	4	5	6	7	8	9	10	11	12
8. Tarn Taran										
1	Tarn Taran	0	0	0	1	0	2765	0	0	0
2	Patti	0	0	0	0	0	2046	0	0	0
3	Khemkaran	0	0	0	0	0	0	0	0	0
4	Bhikhiwind	0	0	0	0	0	0	0	0	0
	Sub-Total	0	0	0	1	0	4811	0	0	0
9. Hoshiarpur										
1	Sham Churasi	0	0	0	1	8	564	0	0	0
2	Hoshiarpur	0	0	0	2	252	1057	1	3440	53200
3	Hariyana	1	15	195	1	35	2470	0	0	0
4	Gardhiwal	0	0	0	0	0	0	0	0	0
5	Garh Shankar	0	0	0	1	18	1400	0	0	0
6	Tanda	0	0	0	0	0	0	0	0	0
7	Talwara	0	0	0	0	0	0	0	0	0
8	Dasuya	0	0	0	1	68	1425	0	0	0
9	Mukerian	0	0	0	0	0	0	0	0	0
10	Mahilpur	0	0	0	0	0	0	0	0	0
	Sub-Total	1	15	195	6	381	6916	1	3440	53200
10. Shaheed Bhagat Singh Nagar										
1	S.B.S. Nagar	0	0	0	1	0	2218	0	0	0
2	Banga	0	0	0	1	0	375	0	0	0
3	Balachaur	0	0	0	0	0	0	0	0	0
4	Rahon	0	0	0	1	0	567	0	0	0
	Sub-Total	0	0	0	3	0	3160	0	0	0
11. Gurdaspur										
1	Gurdaspur	0	0	0	1	3150	50825	0	0	0
2	Dhariwal	0	0	0	1	220	2150	0	0	0
3	Dina Nagar	0	0	0	0	0	0	0	0	0
4	Batala	0	0	0	0	0	0	0	0	0
5	Shri Har Gobindpur	0	0	0	0	0	0	0	0	0
6	Qadian	0	0	0	0	0	0	0	0	0
7	Fatehgarh Churian	0	0	0	1	110	1550	0	0	0
8	Dera Baba Nanak	0	0	0	0	0	0	0	0	0
	Sub-Total	0	0	0	3	3480	54525	0	0	0
12. Faridkot										
1	Faridkot	1	3700	37172	0	0	0	0	0	0
2	Kotkapura	0	0	0	1	212	9880	0	0	0
3	Jaitu	0	0	0	0	0	0	0	0	0
	Sub-Total	1	3700	37172	1	212	9880	0	0	0
13. Muktsar										
1	Muktsar	0	0	0	1	9	1536	0	0	0
2	Malout	0	0	0	1	0	1314	0	0	0
3	Gidderbaha	0	0	0	1	0	3422	0	0	0
4	Bariwala	0	0	0	0	0	0	0	0	0
	Sub-Total	0	0	0	3	9	6272	0	0	0
14. Moga										
1	Moga	0	0	0	2	0	8653	0	0	0
2	Bagha Purana	0	0	0	0	0	0	0	0	0
3	Dharmkot	0	0	0	1	0	702	0	0	0
4	Nihal Singh Wala	0	0	0	0	0	0	0	0	0
5	Badhni Kalan	0	0	0	0	0	0	0	0	0
6	Kot Ise Khan	0	0	0	0	0	0	0	0	0
7	Fatehgarh Panjtoor	0	0	0	0	0	0	0	0	0
	Sub-Total	0	0	0	3	0	9355	0	0	0
15. Rupnagar										
1	Rupnagar	1	3780	46840	0	0	0	1	3630	45667
2	Morinda	0	0	0	1	0	98	0	0	0
3	Anadpur Sahib	0	0	0	0	0	0	0	0	0
4	Nangal	0	0	0	2	35	1973	0	0	0
5	Chamkaur Sahib	0	0	0	0	0	0	0	0	0
6	Shri Kiratpur Sahib	0	0	0	0	0	0	0	0	0
	Sub-Total	1	3780	46840	3	35	2071	1	3630	45667

SN/ Name of the District	Name of the Municipality/ Municipal Corpn.	State Government Public			Municipal Public Libraries			Others Public		
		No.	Members	No. of Vols. Stocked	No.	Members	No. of Vols. Stocked	No.	Memb ers	No. of Vols. Stocked
1/2	3	4	5	6	7	8	9	10	11	12
16. Sahibzada Ajit Singh Nagar										
1	S.A.S. Nagar	1	856	25789	1	0	1301	1	2	15623
2	Kurali	0	0	0	0	0	0	0	0	0
3	Kharar	0	0	0	1	3	1987	0	0	0
4	Dera Bassi	0	0	0	1	15	3269	0	0	0
5	Zirakpur	0	0	0	0	0	0	0	0	0
6	Naya-Gaon	0	0	0	0	0	0	0	0	0
7	Banur	0	0	0	0	0	0	0	0	0
8	Lalru	0	0	0	0	0	0	0	0	0
	Sub-Total	1	856	25789	3	18	6557	1	2	15623
17. Bathinda										
1	Bathinda	1	750	35000	0	0	0	1	1940	57200
2	Bhucho	0	0	0	1	128	5949	0	0	0
3	Goniana	0	0	0	1	5	6008	0	0	0
4	Kot Fattah	0	0	0	0	0	0	0	0	0
5	Maur	0	0	0	0	0	0	0	0	0
6	Rama	0	0	0	0	0	0	0	0	0
7	Rampura Phool	0	0	0	1	45	550	0	0	0
8	Sangat	0	0	0	1	0	872	0	0	0
9	Talwandi Sabo	0	0	0	0	0	0	0	0	0
10	Bhgta	0	0	0	0	0	0	0	0	0
11	Kot Shamir	0	0	0	0	0	0	0	0	0
12	Lehra Mohabbat	0	0	0	0	0	0	0	0	0
13	Nathana	0	0	0	0	0	0	0	0	0
14	Chowke	0	0	0	0	0	0	0	0	0
15	Rampura	0	0	0	0	0	0	0	0	0
16	Balianwali	0	0	0	0	0	0	0	0	0
17	Mandi Kalan	0	0	0	0	0	0	0	0	0
18	Maluka	0	0	0	0	0	0	0	0	0
19	Bhai Rupa	0	0	0	0	0	0	0	0	0
20	Kotha Guru	0	0	0	0	0	0	0	0	0
21	Mehraj	0	0	0	0	0	0	0	0	0
	Sub-Total	1	750	35000	4	178	13379	1	1940	57200
18. Jalandhar										
1	Adampur	1	0	0	0	0	0	0	0	0
2	Alawalpur	1	0	324	0	0	0	0	0	0
3	Jalandhar	1	147	27604	0	0	0	0	0	0
4	Kartarpur	0	0	0	0	0	0	0	0	0
5	Nakodar	0	0	0	1	623	6915	0	0	0
6	Noor Mahal	1	0	0	0	0	0	0	0	0
7	Philaur	1	0	0	0	0	0	0	0	0
8	Shahkot	0	0	0	0	0	0	0	44	910
9	Goraya	0	0	0	0	0	0	0	0	0
10	Bhogpur	0	0	0	0	0	0	0	0	0
11	Lohian Khas	0	0	0	0	0	0	1	0	0
12	Mehatpur	0	0	0	0	0	0	0	0	0
13	Bilga	0	0	0	0	0	0	0	0	0
	Sub-Total	5	147	27928	1	623	6915	1	44	910
19. Sangrur										
1	Malerkotla	0	0	0	1	53	6055	0	0	0
2	Sangrur	1	5531	66163	1	342	5255	0	0	0
3	Sunam	0	0	0	1	190	5512	0	0	0
4	Dhuri	1	36	1024	1	21	2000	1	109	1610
5	Longowal	0	0	0	1	0	348	1	138	1473
6	Ahmedgarh	0	0	0	2	0	3550	0	0	0
7	Lehragaga	0	0	0	1	0	3637	0	0	0
8	Bhawanigarh	0	0	0	0	0	0	0	0	0
9	Khanauri	0	0	0	1	95	1560	0	0	0
10	Cheema	0	0	0	0	0	0	0	0	0
11	Dirba	0	0	0	0	0	0	0	0	0
12	Moonak	0	0	0	0	0	0	0	0	0
13	Amargarh	0	0	0	0	0	0	0	0	0
	Sub-Total	2	5567	67187	9	701	27917	2	247	3083

SN/ Name of the District	Name of the Municipality/ Municipal Corp.	State Government Public			Municipal Public Libraries			Others Public		
		No.	Members	No. of Vols. Stocked	No.	Members	No. of Vols. Stocked	No.	Members	No. of Vols. Stocked
1/2	3	4	5	6	7	8	9	10	11	12
20. Barnala										
1	Barnala	0	0	0	1	50	8000	0	0	0
2	Dhanoula	1	15	110	0	0	0	0	0	0
3	Bhadaur	0	0	0	0	0	0	0	0	0
4	Tapa	0	0	0	0	0	0	0	0	0
5	Handiaya	0	0	0	0	0	0	1	20	200
	Sub-Total	1	15	110	1	50	8000	1	20	200
21. Fazilka										
1	Jalalabad	0	0	0	1	0	129		0	0
2	Fazilka	0	0	0	2	0	150	0	0	0
3	Abohar	0	0	0	2	200	3120	0	0	0
4	Arni wala Sheikh Suban	0	0	0	0	0	0	0	0	0
	Sub-Total	0	0	0	5	200	3399	0	0	0
22. Pathankot										
1	Pathankot	0	0	0	4	10	6000	0	0	0
2	sujanpur	0	0	0	1	10	10	0	0	0
3	Narot Jaimal Singh	0	0	0	0	0	0	0	0	0
	Sub-Total	0	0	0	5	20	6010	0	0	0
	Grand Total	22	53466	832742	85	18259	389212	13	10230	225989

Educational and Cultural Statistics

Table No. 9 Cinema Houses 2018-19

SN/ Name of the District	Name of the Municipality/ Municipal Corpn.	Permanent Cinema Houses			Touring Talkies		
		No.	No. of Seats	Entertainment Tax collected (Rs. 000)	No.	No. of Seats	Entertainment Tax collected (Rs. 000)
1/2	3	4	5	6	7	8	9
1. Kapurthala							
1	Kapurthala	1	366	0	0	0	0
2	Phagwara	1	398	0	0	0	0
3	Sultanpur Lodhi	0	0	0	0	0	0
4	Dhilwan	0	0	0	0	0	0
5	Begowal	0	0	0	0	0	0
6	Bhulath	0	0	0	0	0	0
7	Nadala	0	0	0	0	0	0
	Sub-Total	2	764	0	0	0	0
2. Fatehgarh Sahib							
1	Amlah	0	0	0	0	0	0
2	Sirhind	0	0	0	0	0	0
3	Gobindgarh	0	0	0	0	0	0
4	Bassi Pathana	0	0	0	0	0	0
5	Khamano	0	0	0	0	0	0
	Sub-Total	0	0	0	0	0	0
3. Mansa							
1	Mansa	1	517	0	0	0	0
2	Budhlada	0	0	0	0	0	0
3	Bareta	0	0	0	0	0	0
4	Bhikhi	0	0	0	0	0	0
5	Sardulgarh	1	443	0	0	0	0
6	Joga	0	0	0	0	0	0
7	Boha	0	0	0	0	0	0
	Sub-Total	2	960	0	0	0	0
4. Firozpur							
1	Firozpur	2	1000	0	0	0	0
2	Talwandi Bhai	2	200	0	0	0	0
3	Zira	0	0	0	0	0	0
4	Guru Har Sahai	1	257	0	0	0	0
5	Makhu	0	0	0	0	0	0
6	Mudakki	0	0	0	0	0	0
7	Malanwali khas	0	0	0	0	0	0
8	Mamdot	0	0	0	0	0	0
	Sub-Total	5	1457	0	0	0	0
5. Ludhiana							
1	Ludhiana	23	19469	0	0	0	0
2	Samrala	0	0	0	0	0	0
3	Khanna	2	1189	0	0	0	0
4	Doraha	2	360	0	0	0	0
5	Jagraon	1	858	0	0	0	0
6	Raikot	0	0	0	0	0	0
7	Payal	0	0	0	0	0	0
8	Machhiwara	0	0	0	0	0	0
9	Mulanpur	1	899	0	0	0	0
10	Maloud	0	0	0	0	0	0
11	Sahnewal	0	0	0	0	0	0
	Sub-Total	29	22775	0	0	0	0
6. Patiala							
1	Ghagga	0	0	0	0	0	0
2	Ghanaur	0	0	0	0	0	0
3	Nabha	1	358	0	0	0	0
4	Patiala	6	5010	0	0	0	0
5	Patran	0	0	0	0	0	0
6	Rajpura	1	289	0	0	0	0
7	Samana	0	0	0	0	0	0
8	Sanaur	0	0	0	0	0	0
9	Bhadson	0	0	0	0	0	0
	Sub-Total	8	5657	0	0	0	0
7. Amritsar							
1	Amritsar	11	7260	0	0	0	0
2	Jandiala	0	0	0	0	0	0
3	Ramdass	0	0	0	0	0	0
4	Majitha	0	0	0	0	0	0
5	Rayya	0	0	0	0	0	0
6	Raja Sansi	0	0	0	0	0	0
7	Ajnala	0	0	0	0	0	0
	Sub-Total	11	7260	0	0	0	0

SN/ Name of the District	Name of the Municipality/ Municipal Corpn.	Permanent Cinema Houses			Touring Talkies		
		No.	No. of Seats	Entertainment Tax collected (Rs. 000)	No.	No. of Seats	Entertainment Tax collected (Rs. 000)
1/2	3	4	5	6	7	8	9
8. Tarn Taran							
1	Tarn Taran	1	680	0	0	0	0
2	Patti	0	0	0	0	0	0
3	Khemkaran	0	0	0	0	0	0
4	Bhikhiwind	0	0	0	0	0	0
	Sub-Total	1	680	0	0	0	0
9. Hoshiarpur							
1	Sham Churasi	0	0	0	0	0	0
2	Hoshiarpur	4	2498	0	0	0	0
3	Hariyana	0	0	0	0	0	0
4	Gardhiwal	0	0	0	0	0	0
5	Garh Shankar	1	350	0	0	0	0
6	Tanda	1	515	0	0	0	0
7	Talwara	0	0	0	0	0	0
8	Dasuya	0	0	0	0	0	0
9	Mukerian	1	215	0	0	0	0
10	Mahilpur	0	0	0	0	0	0
	Sub-Total	7	3578	0	0	0	0
10. Shaheed Bhagat Singh Nagar							
1	S.B.S. Nagar	2	600	0	0	0	0
2	Banga	1	140	0	0	0	0
3	Balachaur	0	0	0	0	0	0
4	Rahon	0	0	0	0	0	0
	Sub-Total	3	740	0	0	0	0
11. Gurdaspur							
1	Gurdaspur	0	0	0	0	0	0
2	Dhariwal	0	0	0	0	0	0
3	Dina Nagar	1	200	0	0	0	0
4	Batala	0	0	0	0	0	0
5	Shri Har Gobindpur	0	0	0	0	0	0
6	Qadian	0	0	0	0	0	0
7	Fatehgarh Churian	0	0	0	0	0	0
8	Dera Baba Nanak	0	0	0	0	0	0
	Sub-Total	1	200	0	0	0	0
12. Faridkot							
1	Faridkot	0	0	0	0	0	0
2	Kotkapura	2	1482	0	0	0	0
3	Jaitu	1	581	0	0	0	0
	Sub-Total	3	2063	0	0	0	0
13. Muktsar							
1	Muktsar	2	1040	0	0	0	0
2	Malout	2	304	0	0	0	0
3	Gidderbaha	0	0	0	0	0	0
4	Bariwala	0	0	0	0	0	0
	Sub-Total	4	1344	0	0	0	0
14. Moga							
1	Moga	2	1000	0	0	0	0
2	Bagha Purana	1	425	0	0	0	0
3	Dharmkot	0	0	0	0	0	0
4	Nihal Singh Wala	0	0	0	0	0	0
5	Badhni Kalan	0	0	0	0	0	0
6	Kot Ise Khan	0	0	0	0	0	0
7	Fatehgarh Panjtoor	0	0	0	0	0	0
	Sub-Total	3	1425	0	0	0	0
15. Rupnagar							
1	Rupnagar	3	1000	0	0	0	0
2	Morinda	1	500	0	0	0	0
3	Anadpur Sahib	0	0	0	0	0	0
4	Nangal	0	0	0	0	0	0
5	Chamkaur Sahib	0	0	0	0	0	0
6	Shri Kiratpur Sahib	0	0	0	0	0	0
	Sub-Total	4	1500	0	0	0	0
16. Sahibzada Ajit Singh Nagar							
1	S.A.S. Nagar	1	999	0	0	0	0
2	Kurali	1	356	0	0	0	0
3	Kharar	1	554	0	0	0	0
4	Dera Bassi	0	0	0	0	0	0
5	Zirakpur	1	486	0	0	0	0
6	Naya-Gaon	0	0	0	0	0	0
7	Banur	0	0	0	0	0	0
8	Lalru	1	200	0	0	0	0
	Sub-Total	5	2595	0	0	0	0

SN/ Name of the District	Name of the Municipality/ Municipal Corpn.	Permanent Cinema Houses			Touring Talkies		
		No.	No. of Seats	Entertainment Tax collected (Rs. 000)	No.	No. of Seats	Entertainment Tax collected (Rs. 000)
1/2	3	4	5	6	7	8	9
17. Bathinda							
1	Bathinda	6	5640	0	0	0	0
2	Bhucho	0	0	0	0	0	0
3	Goniana	0	0	0	0	0	0
4	Kot Fattah	0	0	0	0	0	0
5	Maur	0	0	0	0	0	0
6	Rama	0	0	0	0	0	0
7	Rampura Phool	0	0	0	0	0	0
8	Sangat	0	0	0	0	0	0
9	Talwandi Sabo	0	0	0	0	0	0
10	Bhgta	0	0	0	0	0	0
11	Kot Shamir	0	0	0	0	0	0
12	Lehra Mohabbat	0	0	0	0	0	0
13	Nathana	0	0	0	0	0	0
14	Chowke	0	0	0	0	0	0
15	Rampura	0	0	0	0	0	0
16	Balianwali	0	0	0	0	0	0
17	Mandi Kalan	0	0	0	0	0	0
18	Maluka	0	0	0	0	0	0
19	Bhai Rupa	0	0	0	0	0	0
20	Kotha Guru	0	0	0	0	0	0
21	Mehraj	0	0	0	0	0	0
	Sub-Total	6	5640	0	0	0	0
18. Jalandhar							
1	Adampur	0	0	0	0	0	0
2	Alawalpur	0	0	0	0	0	0
3	Jalandhar	5	6310	0	0	0	0
4	Kartarpur	0	0	0	0	0	0
5	Nakodar	0	0	0	0	0	0
6	Noor Mahal	0	0	0	0	0	0
7	Philaur	0	0	0	0	0	0
8	Shahkot	0	0	0	0	0	0
9	Goraya	0	0	0	0	0	0
10	Bhogpur	0	0	0	0	0	0
11	Lohian Khas	0	0	0	0	0	0
12	Mehatpur	0	0	0	0	0	0
13	Bilga	0	0	0	0	0	0
	Sub-Total	5	6310	0	0	0	0
19. Sangrur							
1	Malerkotla	2	426	0	0	0	0
2	Sangrur	3	628	0	0	0	0
3	Sunam	0	0	0	0	0	0
4	Dhuri	1	350	0	0	0	0
5	Longowal	0	0	0	0	0	0
6	Ahmedgarh	0	0	0	0	0	0
7	Lehragaga	0	0	0	0	0	0
8	Bhiwanigarh	0	0	0	0	0	0
9	Khanauri	0	0	0	0	0	0
10	Cheema	0	0	0	0	0	0
11	Dirba	0	0	0	0	0	0
12	Moonak	0	0	0	0	0	0
13	Amargarh	0	0	0	0	0	0
	Sub-Total	6	1404	0	0	0	0
20. Barnala							
1	Barnala	1	250	0	0	0	0
2	Dhanoula	0	0	0	0	0	0
3	Bhadaur	0	0	0	0	0	0
4	Tapa	0	0	0	0	0	0
5	Handiaya	0	0	0	0	0	0
	Sub-Total	1	250	0	0	0	0
21. Fazilka							
1	Jalalabad	3	551	0	0	0	0
2	Fazilka	2	1521	0	0	0	0
3	Abohar	3	550	0	0	0	0
4	Arni wala Sheikh Suban	0	0	0	0	0	0
	Sub-Total	8	2622	0	0	0	0
22. Pathankot							
1	Pathankot	4	606	0	0	0	0
2	sujanpur	0	0	0	0	0	0
3	Narot Jaimal Singh	0	0	0	0	0	0
	Sub-Total	4	606	0	0	0	0
	Grand Total	118	69830	0	0	0	0

Educational and Cultural Statistics
Table No. 10 No. of Newspapers and Periodicals 2018-19

SN/ Name of the District	Name of the Municipality/ Municipal Corpn.	Language	Daily	Weekly	Monthly	Others	Total
1/2	3	4	5	6	7	8	9
1. Kapurthala							
1	Kapurthala	English	5	0	0	0	5
		Punjabi	5	1	0	0	6
		Hindi	5	0	0	0	5
2	Phagwara	English	18	1	3	1	23
		Punjabi	19	2	3	2	26
		Hindi	18	1	3	2	24
3	Sultanpur Lodhi	English	1	0	0	0	1
		Punjabi	5	0	0	0	5
		Hindi	5	0	0	0	5
4	Dhilwan	English	0	0	0	0	0
		Punjabi	3	0	0	0	3
		Hindi	3	0	0	0	3
5	Begowal	English	0	0	0	0	0
		Punjabi	3	0	0	0	3
		Hindi	3	0	0	0	3
6	Bhulath	English	1	0	0	0	1
		Punjabi	2	0	0	0	2
		Hindi	2	0	0	0	2
7	Nadala	English	0	0	0	0	0
		Punjabi	2	0	0	0	2
		Hindi	2	0	0	0	2
Sub-Total			102	5	9	5	121
2. Fatehgarh Sahib							
1	Amlah	English	0	0	0	0	0
		Punjabi	0	1	0	0	1
		Hindi	0	0	0	0	0
2	Sirhind	English	1	0	0	0	1
		Punjabi	4	0	0	0	4
		Hindi	1	0	0	0	1
3	Mandi Gobindgarh	English	3	0	0	0	3
		Punjabi	9	0	0	0	9
		Hindi	9	0	0	0	9
4	Bassi Pathana	English	0	0	0	0	0
		Punjabi	0	3	0	0	3
		Hindi	0	0	0	0	0
5	Khamano	English	0	0	0	0	0
		Punjabi	0	0	0	0	0
		Hindi	0	0	0	0	0
Sub-Total			27	4	0	0	31
3. Mansa							
1	Mansa	Punjabi	15	0	0	0	15
		Hindi	6	2	5	0	13
		English	6	1	1	0	8
2	Budhlada	Punjabi	3	0	0	0	3
3	Bareta	Punjabi	2	0	0	0	2
4	Bhikhi	Punjabi	4	0	0	0	4
		Hindi	0	0	0	0	0
		English	0	0	0	0	0
5	Sardulgarh	Punjabi	0	0	0	0	0
6	Joga	Punjabi	0	0	0	0	0
7	Boha	Punjabi	0	0	0	0	0
Sub-Total			36	3	6	0	45
4. Firozpur							
1	Firozpur	Punjabi	8	3	2	0	13
		English	4	0	0	0	4
2	Talwandi Bhai	Punjabi	3	0	0	0	3
		Multilingual	10	0	0	0	10
3	Zira	Punjabi	9	0	0	0	9
		English	3	0	0	0	3
4	Guru Har Sahai	Multilingual	0	0	0	3	3
5	Makhu	Punjabi	7	0	0	0	7
		English	7	0	0	0	7
6	Mudakki	Multilingual	0	0	0	0	0
7	Malanwala Khas	Multilingual	0	0	0	0	0
8	Mamdot	Multilingual	0	0	0	0	0
Sub-Total			51	3	2	3	59

SN/ Name of the District	Name of the Municipality/ Municipal Corpn.	Language	Daily	Weekly	Monthly	Others	Total
1/2	3	4	5	6	7	8	9
5. Ludhiana							
1	Ludhiana	English	10	0	0	0	10
		Punjabi	2	0	0	0	2
		Hindi	3	0	0	0	3
2	Samrala	English	9	0	0	0	9
		Punjabi	4	0	0	0	4
		Hindi	4	0	0	0	4
3	Khanna	English	19	4	6	4	33
		Punjabi	15	0	5	0	20
		Hindi	16	2	1	4	23
4	Doraha	English	0	0	0	0	0
		Punjabi	0	0	0	0	0
		Hindi	0	0	0	0	0
5	Jagraon	English	5	0	0	0	5
		Punjabi	4	0	0	0	4
		Hindi	2	0	0	0	2
6	Raikot	English	4	0	0	0	4
		Punjabi	1	0	0	0	1
		Hindi	1	0	0	0	1
7	Payal	English	0	0	0	0	0
		Punjabi	0	0	0	0	0
		Hindi	0	0	0	0	0
8	Machhiwara	English	0	0	0	0	0
		Punjabi	0	0	0	0	0
		Hindi	0	0	0	0	0
9	Mullanpur	English	0	0	0	0	0
		Punjabi	0	0	0	0	0
		Hindi	0	0	0	0	0
10	Maloud	English	0	0	0	0	0
		Punjabi	0	0	0	0	0
		Hindi	0	0	0	0	0
11	Sahnawal	English	0	0	0	0	0
		Punjabi	0	0	0	0	0
		Hindi	0	0	0	0	0
	Sub-Total		99	6	12	8	125
6. Patiala							
1	Ghagga	English	0	0	0	0	0
		Punjabi	0	0	0	0	0
		Hindi	0	0	0	0	0
2	Ghanaur	English	0	0	0	0	0
		Punjabi	0	0	0	0	0
		Hindi	0	0	0	0	0
3	Nabha	English	0	0	0	0	0
		Punjabi	0	0	0	1	1
		Hindi	0	0	1	0	1
4	Patiala	English	0	0	1	0	1
		Punjabi	2	2	6	1	11
		Hindi	2	2	0	0	4
5	Patran	English	0	0	0	0	0
		Punjabi	1	0	1	0	2
		Hindi	0	0	0	0	0
6	Rajpura	English	8	0	0	0	8
		Punjabi	19	1	0	0	20
		Hindi	16	0	0	0	16
		Urdu	2	0	0	0	2
7	Samana	English	0	0	0	0	0
		Punjabi	0	1	0	0	1
		Hindi	0	0	0	0	0
8	Sanaur	English	0	0	0	0	0
		Punjabi	0	0	0	0	0
		Hindi	0	0	0	0	0
9	Bhadson	English	0	0	0	0	0
		Punjabi	0	0	0	0	0
		Hindi	0	0	0	0	0
	Sub-Total	Punjabi	50	6	9	2	67
7. AMRITSAR							
1	Amritsar	Punjabi	8	0	0	3	11
		Hindi	0	2	10	2	14
		English	9	5	10	3	27
		Urdu	9	0	0	0	9
2	Jandiala	Punjabi	2	0	0	0	2
		Hindi	2	0	0	0	2
3	Ramdas	Punjabi	0	0	0	0	0
4	Rayya	Punjabi	4	0	0	0	4
5	Majitha	Punjabi	2	0	0	0	2
6	Rahja Sansi	Punjabi	2	0	0	0	2
7	Ajnala	Punjabi	0	0	0	0	0
	Sub-Total		38	7	20	8	73

SN/ Name of the District	Name of the Municipality/ Municipal Corpn.	Language	Daily	Weekly	Monthly	Others	Total
1/2	3	4	5	6	7	8	9
8. Tarn Taran							
1	Tarn Taran	Punjabi	12	0	0	0	12
		Hindi	8	0	0	0	8
		English	4	0	0	0	4
2	Patti	Punjabi	0	0	0	0	0
		Hindi	0	0	0	0	0
		English	0	0	0	0	0
3	Khemkaran	Punjabi	0	0	0	0	0
		Hindi	0	0	0	0	0
		English	0	0	0	0	0
4	Bhikhiwind	Punjabi	0	0	0	0	0
		Hindi	0	0	0	0	0
		English	0	0	0	0	0
	Sub-Total		24	0	0	0	24
9. Hoshiarpur							
1	Sham Churasi	English	1	2	2	2	7
		Punjabi	2	3	3	5	13
		Hindi	1	2	2	5	10
2	Hoshiarpur	English	6	3	4	4	17
		Punjabi	10	7	10	12	39
		Hindi	10	8	12	11	41
	Hariyana	English	2	1	4	0	7
3		Punjabi	3	4	8	0	15
		Hindi	2	4	9	0	15
	Gardhiwal	English	1	0	0	0	1
4		Punjabi	1	0	0	0	1
		Hindi	2	0	0	0	2
5	Garh Shankar	English	1	0	0	0	1
		Punjabi	2	0	0	0	2
		Hindi	2	0	0	0	2
6	Tanda	English	1	0	0	0	1
		Punjabi	1	0	0	0	1
		Hindi	2	0	0	0	2
7	Talwara	English	1	0	0	0	1
		Punjabi	2	0	0	0	2
		Hindi	2	0	0	0	2
8	Dasuya	English	1	0	0	0	1
		Punjabi	2	0	0	0	2
		Hindi	3	0	0	0	3
9	Mukerian	English	0	0	0	0	0
		Punjabi	1	0	0	0	1
		Hindi	2	0	0	0	2
10	Mahilpur	English	1	0	0	0	1
		Punjabi	2	0	0	0	2
		Hindi	3	0	0	0	3
	Sub-Total		70	34	54	39	197
10. Shaheed Bhagat Singh Nagar							
1	S.B.S. Nagar	Punjabi	4	0	0	0	4
		Hindi	4	0	0	0	4
		English	5	0	0	0	5
2	Banga	Punjabi	1	0	0	0	1
		Hindi	1	0	0	0	1
		English	1	0	0	0	1
3	Balachaur	Punjabi	2	0	0	0	2
		Hindi	1	0	0	0	1
		English	1	0	0	0	1
4	Rahon	Punjabi	2	0	0	0	2
		Hindi	1	0	0	0	1
		English	1	0	0	0	1
	Sub-Total		24	0	0	0	24
11. Gurdaspur							
1	Gurdaspur	English,Punjabi,Hindi	2	0	0	0	2
2	Dhariwal	English,Punjabi,Hindi	2	1	1	0	4
3	Dina Nagar	English,Punjabi,Hindi	2	1	1	0	4
4	Batala	English,Punjabi,Hindi	2	2	2	0	6
5	Shri Har Gobindpur	English,Punjabi,Hindi	2	0	1	0	3
6	Qadian	English,Punjabi,Hindi	2	1	0	0	3
7	Fatehgarh Churian	Punjabi	2	1	2	0	5
8	Dera Baba Nanak	English,Punjabi,Hindi	2	0	0	0	2
	Sub-Total		16	6	7	0	29

SN/ Name of the District	Name of the Municipality/ Municipal Corpn.	Language	Daily	Weekly	Monthly	Others	Total
1/2	3	4	5	6	7	8	9
12. Faridkot							
1	Faridkot	English	0	0	1	0	1
		Punjabi	0	1	0	2	3
		Hindi	0	0	0	0	0
	Kotkapura	English	0	1	0	0	1
2		Punjabi	0	2	1	3	6
		Hindi	0	0	0	0	0
3	Jaitu	English	0	0	0	0	0
		Punjabi	0	1	1	0	2
		Hindi	0	0	0	0	0
	Sub-Total		0	4	2	5	11
13. Muktsar							
1	Muktsar	Punjabi	4	0	2	0	6
		Hindi	1	0	0	0	1
		English	1	1	0	0	2
2	Malout	Punjabi	8	0	0	0	8
		Hindi	7	0	0	0	7
		English	4	0	0	0	4
3	Gidderbaha	Punjabi	24	0	0	0	24
		Hindi	7	0	0	0	7
		English	3	0	0	0	3
		Urdu	1	0	0	0	1
4	Bariwala	Punjabi	3	0	0	0	3
	Sub-Total		63	1	2	0	66
14. Moga							
1	Moga	Punjabi	12	1	3	2	18
		Hindi	21	0	8	3	32
		English	20	0	4	0	24
2	Bagha Purana	Punjabi	3	1	0	0	4
3	Dharamkot	Punjabi	3	0	0	0	3
		English	1	0	0	0	1
4	Nihal Singh Wala	Punjabi	2	0	0	0	2
5	Badhni Kalan	Punjabi	0	0	0	0	0
6	Kot Ise Khan	Punjabi	0	0	0	0	0
7	Fatehgarh Panjtoor	Punjabi	0	0	0	0	0
	Sub-Total		62	2	15	5	84
15. Rupnagar							
1	Rupnagar	Punjabi	7	0	0	0	7
		Hindi	6	0	0	0	6
		English	4	0	0	0	4
		Urdu	2	0	0	0	2
2	Morinda	Punjabi	9	0	0	0	9
		Hindi	4	0	0	0	4
		English	1	0	0	0	1
3	Anadpur Sahib	Punjabi	5	0	0	0	5
		Hindi	1	0	0	0	1
		English	1	2	0	0	1
		Urdu	2	0	0	0	2
4	Nangal	Punjabi	12	0	3	0	15
		Hindi	12	0	1	0	13
		English	6	4	2	0	12
		Urdu	1	0	0	0	1
5	Chamkaur Sahib	Punjabi	0	0	0	0	0
		Hindi	0	0	0	0	0
6	Shri Kiratpur Sahib	Punjabi	1	0	0	0	1
		Hindi	1	0	0	0	1
		English	0	0	0	0	0
		Urdu	0	0	0	0	0
	Sub-Total		75	6	6	0	85
16. Sahibzada Ajit Singh Nagar							
1	S.A.S. Nagar	Punjabi	8	0	0	0	8
		Hindi	6	6	16	0	28
		English	8	1	0	0	9
2	Kurali	Punjabi	1	0	0	0	1
		Hindi	1	0	0	0	1
		English	1	0	0	0	1
3	Kharar	Punjabi	7	3	2	0	12
		Hindi	1	0	0	0	1
		English	1	0	0	0	1
4	Dera Bassi	Punjabi	0	0	0	0	0
		Hindi	0	0	0	0	0
		English	0	0	0	0	0
5	Zirakpur	Punjabi	0	0	0	0	0
		Hindi	0	0	0	0	0
		English	0	0	0	0	0
6	Naya Gaon	Punjabi	0	0	0	0	0
		Hindi	0	0	0	0	0
		English	0	0	0	0	0
7	Banur	Punjabi	1	0	0	0	1
8	Lalru	Punjabi	0	0	0	0	0
		Hindi	0	0	0	0	0
		English	0	0	0	0	0
	Sub-Total		35	10	18	0	63

SN/ Name of the District	Name of the Municipality/ Municipal Corpn.	Language	Daily	Weekly	Monthly	Others	Total
1/2	3	4	5	6	7	8	9
17. Bathinda							
1	Bathinda	Punjabi	1	0	0	0	1
		Hindi	4	3	0	0	7
		English	0	0	0	0	0
2	Bhucho	Punjabi	0	0	0	0	0
3	Goniana	Punjabi	0	0	0	0	0
4	Kot Fattah	Punjabi	0	0	0	0	0
5	Maur	Punjabi	0	0	0	0	0
6	Rama	Punjabi	0	0	0	0	0
7	Rampura Phool	Punjabi	0	0	0	0	0
8	Sangat	Punjabi	0	0	0	0	0
9	Talwandi Sabo	Punjabi	0	0	0	0	0
10	Bhagta Bhaika	Punjabi	0	0	0	0	0
11	Kotshamir	Punjabi	0	0	0	0	0
12	Lehra Mohabbat	Punjabi	0	0	0	0	0
13	Nathana	Punjabi	0	0	0	0	0
14	Chowke	Punjabi	0	0	0	0	0
15	Rampura	Punjabi	0	0	0	0	0
16	Balianwali	Punjabi	0	0	0	0	0
17	Mandi Kalan	Punjabi	0	0	0	0	0
18	Maluka	Punjabi	0	0	0	0	0
19	Bahirupa	Punjabi	0	0	0	0	0
20	Kotha Guru	Punjabi	0	0	0	0	0
21	Mehraj	Punjabi	0	0	0	0	0
	Sub-Total		5	3	0	0	8
18. Jalandhar							
1	Adampur	Punjabi	1	1	0	0	2
		Hindi	1	0	0	0	1
		English	1	0	0	0	1
2	Alawalpur	Punjabi	1	1	0	0	2
		Hindi	1	0	0	0	1
		English	2	0	0	0	2
		Urdu	1	0	0	0	1
3	Jalandhar	Punjabi	8	4	5	4	21
		Hindi	5	3	3	4	15
		English	10	5	5	5	25
		Urdu	4	2	1	1	8
4	Kartarpur	Punjabi	1	0	1	1	3
		Hindi	1	1	1	0	3
		English	1	1	0	1	3
		Urdu	1	0	0	0	1
5	Nakodar	Punjabi	4	1	2	1	8
		Hindi	2	2	2	4	10
		English	1	0	0	0	1
		Urdu	4	1	1	1	7
6	Noor Mahal	Punjabi	3	0	0	0	3
		Hindi	1	0	0	0	1
		English	1	0	0	0	1
		Urdu	5	0	0	0	5
7	Philaur	Punjabi	2	0	1	0	3
		Hindi	1	1	1	0	3
8	Shahkot	Punjabi	2	0	1	1	4
		Hindi	1	0	0	0	1
		English	2	0	0	0	2
9	Goraya	Punjabi	2	0	0	0	2
		Hindi	1	0	0	0	1
		English	1	0	0	0	1
10	Bhogpur	Punjabi	3	0	0	0	3
		English	1	0	0	0	1
11	Lohian Khas	Punjabi	6	0	0	0	6
12	Mehatpur	Punjabi	1	0	0	0	1
		Hindi	1	0	0	0	1
13	Bilga	Punjabi	2	0	0	0	2
		Hindi	1	0	0	0	1
		English	2	0	0	0	2
	Sub-Total		89	23	24	23	159

SN/ Name of the District	Name of the Municipality/ Municipal Corpn.	Language	Daily	Weekly	Monthly	Others	Total
1/2	3	4	5	6	7	8	9
19. Sangrur							
1	Malerkotla	English	1	1	1	0	3
		Hindi	1	1	1	0	3
		Urdu	1	1	0	1	3
		Punjabi	0	0	0	2	2
2	Sangrur	English	0	1	1	0	2
		Hindi	0	1	0	0	1
		Punjabi	1	1	1	0	3
3	Sunam	Hindi	1	0	0	1	2
		Punjabi	3	1	0	4	8
4	Dhuri	Punjabi	1	2	0	2	5
		Hindi	1	2	0	0	3
5	Longowal	Punjabi	1	0	2	0	3
6	Ahmedgarh	English	5	0	0	0	5
		Hindi	3	0	0	0	3
		Urdu	1	0	0	0	1
		Punjabi	12	0	0	0	12
		English	0	0	0	0	0
		Urdu	0	0	0	0	0
7	Lehragaga	Punjabi	1	2	4	1	8
8	Bhiwanigarh	Punjabi	1	1	0	2	4
9	Khanauri	Punjabi	0	0	0	0	0
10	Cheema	Punjabi	0	0	0	0	0
11	Dirba	Punjabi	0	0	0	0	0
12	Moonak	Punjabi	2	0	0	0	2
		Hindi	1	0	0	0	1
13	Amargarh	English	0	0	0	0	0
		Hindi	0	0	0	0	0
		Urdu	0	0	0	0	0
		Punjabi	0	0	0	0	0
	Sub-Total		37	14	10	13	74
20. Barnala							
1	Barnala	Punjabi	0	0	0	0	0
		English	0	2	0	0	2
2	Dhanoula	Punjabi	1	0	0	0	1
3	Bhadaur	Punjabi	0	0	0	0	0
4	Tapa	Punjabi	0	0	0	0	0
5	Handaya	Punjabi	0	0	0	0	0
	Sub-Total		1	2	0	0	3
21. Fazilka							
1	Jalalabad	English	3	0	0	0	3
		Punjabi	7	0	0	0	7
		Hindi	4	0	0	0	4
2	Fazilka	English	2	0	0	0	2
		Punjabi	6	2	3	2	13
		Urdu	2	0	0	0	2
		Hindi	4	1	2	0	7
3	Abohar	English	4	0	0	1	5
		Punjabi	9	0	2	12	23
		Hindi	8	0	0	12	20
4	Arni wala Sheikh	English	0	0	0	0	0
		Punjabi	0	0	0	0	0
		Hindi	0	0	0	0	0
	Sub-Total		49	3	7	27	86
22. Pathankot							
1	Pathankot	Punjabi	6	1	2	0	9
		Hindi	6	1	3	0	10
		English	6	1	1	0	8
		Urdu	1	0	0	0	1
2	Sujanpur	Punjabi	4	0	0	0	4
		Hindi	2	0	0	0	2
		English	4	0	0	0	4
3	Narot Jaimal Singh	Punjabi	1	0	0	0	1
		Hindi	1	0	0	0	1
	Sub-Total		31	3	6	0	40
	Grand Total		984	145	209	138	1474

Public Utilities

Table No. 11 Public Water Supply 2018-19

(000 Litres)							
SN/ Name of the District	Name of the Municipality/ Municipal Corpn.	Daily average filtered water consumed			Daily average unfiltered water consumed		
		Domestic	Industrial	Others	Domestic	Industrial	Others
1/2	3	4	5	6	7	8	9
1. Kapurthala							
1	Kapurthala	29953	34041	702	0	0	0
2	Phagwara	30087	3000	320	0	0	0
3	Sultanpur Lodhi	10000	0	0	0	0	0
4	Dhilwan	207	0	0	0	0	0
5	Begowal	7488	0	0	0	0	0
6	Bhulath	3863	0	0	0	0	0
7	Nadala	877	0	0	0	0	0
	Sub-Total	82475	37041	1022	0	0	0
2. Fatehgarh Sahib							
1	Amlah	0	0	0	395	0	0
2	Sirhind	4645	0	0	0	0	0
3	Gobindgarh	4993	2628	0	0	0	0
4	Bassi Pathana	3162	190	0	0	0	0
5	Khamano	65000	0	0	0	0	0
	Sub-Total	77800	2818	0	395	0	0
3. Mansa							
1	Mansa	1135	0	0	0	0	0
2	Budhlada	350	0	0	0	0	0
3	Bareta	0	0	0	0	0	0
4	Bhikhi	150	0	0	0	0	0
5	Sardulgarh	0	0	0	0	0	0
6	Joga	0	0	0	0	0	0
7	Boha	998	3	0	0	0	135
	Sub-Total	2633	3	0	0	0	135
4. Firozpur							
1	Firozpur	746	0	0	0	0	0
2	Talwandi Bhai	450	0	0	0	0	0
3	Zira	740	0	0	1500	700	0
4	Guru Har Sahai	845	0	0	0	0	0
5	Makhu	245	0	0	0	0	0
6	Mudakki	180	0	0	0	0	0
7	Malanwali khas	11	0	0	0	0	0
8	Mamdot	16	0	0	0	0	0
	Sub-Total	3233	0	0	1500	700	0
5. Ludhiana							
1	Ludhiana	429275	94685	41302	0	0	0
2	Samrala	3773	1950	0	0	0	0
3	Khanna	7494	0	467	0	0	0
4	Doraha	5101	1475	0	0	0	0
5	Jagraon	0	0	0	0	0	0
6	Raikot	7413	207	0	0	0	0
7	Payal	66824	0	0	12793	0	0
8	Machhiwara	5193	0	0	6720	0	0
9	Mulanpur	1810	0	0	0	0	0
10	Maloud	1350	0	0	0	0	0
11	Sahnewal	0	0	0	0	0	0
	Sub-Total	528233	98317	41769	19513	0	0
6. Patiala							
1	Ghagga	271	0	0	0	0	0
2	Ghanaur	0	0	0	0	0	0
3	Nabha	4701	115	0	0	0	0
4	Patiala	78242	142141	0	652100	368412	0
5	Patran	1405	0	0	0	0	0
6	Rajpura	32600	312	0	278	0	0
7	Samana	11215	0	0	0	0	0
8	Sanaur	45	17	13	0	0	0
9	Bhadson	0	0	0	0	0	0
	Sub-Total	128479	142585	13	652378	368412	0
6. Amritsar							
1	Amritsar	93070	9278	0	0	0	0
2	Jandiala	60000	0	0	0	0	0
3	Ramdas	0	0	0	0	0	0
4	Majitha	504	0	0	0	0	0
5	Rayya	1080	0	119000	0	0	0
6	Raja Sansi	181880	1369800	0	3187500	371000	0
7	Ajnala	0	0	0	0	0	0
	Sub-Total	336534	1379078	119000	3187500	371000	0

(000 Litres)							
SN/ Name of the District	Name of the Municipality/ Municipal Corpn.	Daily average filtered water consumed			Daily average unfiltered water consumed		
		Domestic	Industrial	Others	Domestic	Industrial	Others
1/2	3	4	5	6	7	8	9
8. Tarn Taran							
1	Tarn Taran	1045	0	0	350	0	0
2	Patti	1929	0	0	0	0	0
3	Khemkaran	0	0	0	0	0	0
4	Bhikhiwind	0	0	0	0	0	0
	Sub-Total	2974	0	0	350	0	0
9. Hoshiarpur							
1	Sham Churasi	775	0	308	3050	0	0
2	Hoshiarpur	72850	29600	5107	0	0	0
3	Haryana	2400	0	1108	0	0	0
4	Gardhiwal	7205	1230	0	0	0	0
5	Garh Shankar	8100	0	0	0	0	0
6	Tanda	4500	135	500	0	0	0
7	Talwara	2250	0	0	0	0	0
8	Dasuya	152500	0	0	0	0	0
9	Mukerian	115020	6380	0	0	0	0
10	Mahilpur	3100	0	1435	0	0	0
	Sub-Total	368700	37345	8458	3050	0	0
10. Shaheed Bhagat Singh Nagar							
1	S.B.S. Nagar	1800	0	6398	0	0	0
2	Banga	1785	0	0	0	0	0
3	Balachaur	200	0	0	0	0	0
4	Rahon	660	0	2000	0	0	0
	Sub-Total	4445	0	8398	0	0	0
11. Gurdaspur							
1	Gurdaspur	2800	0	0	1780	670	0
2	Dhariwal	1180	225	0	0	0	0
3	Dina Nagar	300	0	0	0	0	0
4	Batala	0	0	0	2380	1230	0
5	Shri Har	0	0	0	0	0	0
6	Qadian	0	0	0	1164	0	0
7	Fatehgarh	360	0	0	350	81	0
8	Dera Baba Nanak	0	0	0	1005	51	0
	Sub-Total	4640	225	0	6679	2032	0
12. Faridkot							
1	Faridkot	2011	1154	0	0	0	0
2	Kotkapura	2302	1410	0	0	0	0
3	Jaitu	1826	7012	0	0	0	0
	Sub-Total	6139	9576	0	0	0	0
13. Muktsar							
1	Muktsar	48700	0	0	38500	0	0
2	Malout	17500	0	2180	21200	0	0
3	Gidderbaha	33500	0	0	36000	0	0
4	Bariwala	15000	0	0	40000	0	0
	Sub-Total	114700	0	2180	135700	0	0
14. Moga							
1	Moga	33050	13800	0	0	0	0
2	Bagha Purana	9500	0	5000	3500	0	0
3	Dharamkot	2612	0	0	2997	0	0
4	Nihal Singh Wala	0	0	0	0	0	0
5	Badhni Kalan	0	0	0	0	0	0
6	Kot Ise Khan	0	0	0	0	0	0
7	Fatehgarh Panjtoor	0	0	0	0	0	0
	Sub-Total	45162	13800	5000	6497	0	0
15. Rupnagar							
1	Rupnagar	15000	0	0	50000	51000	0
2	Morinda	4400	0	0	0	0	0
3	Anadpur Sahib	2240	0	0	0	0	0
4	Nangal	7591	0	182000	0	0	0
5	Chamkaur Sahib	1300	0	0	0	0	0
6	Shri Kiratpur Sahib	3500	0	0	0	0	0
	Sub-Total	34031	0	182000	50000	51000	0
16. Sahibzada Ajit Singh Nagar							
1	S.A.S. Nagar	60236	1453	0	0	0	0
2	Kurali	8546	0	0	0	0	0
3	Kharar	17858	0	0	0	0	0
4	Dera Bassi	9547	7325	34785	0	0	0
5	Zirakpur	18795	0	2365	0	0	0
6	Naya-Gaon	0	0	0	0	0	0
7	Banur	0	0	0	998	294	0
8	Lalru	378	0	0	0	0	0
	Sub-Total	115360	8778	37150	998	294	0

(000 Litres)							
SN/ Name of the District	Name of the Municipality/ Municipal Corpn.	Daily average filtered water consumed			Daily average unfiltered water consumed		
		Domestic	Industrial	Others	Domestic	Industrial	Others
1/2	3	4	5	6	7	8	9
17. Bathinda							
1	Bathinda	54450	1445	1006	0	0	0
2	Bhucho	3560	143	0	0	0	0
3	Goniana	3200	210	25	0	0	0
4	Kot Fattah	2215	123	13	0	0	0
5	Maur	5000	35	3	0	0	0
6	Rama	3500	27	1	0	0	0
7	Rampura Phool	0	0	0	0	0	0
8	Sangat	610	16	0	0	0	0
9	Talwandi Sabo	0	0	0	0	0	0
10	Bhgta	250	0	0	0	0	0
11	Kot Shamir	907480	0	90730	0	0	0
12	Lehra Mohabbat	181180	0	18119	0	0	0
13	Nathana	800000	0	80000	0	0	0
14	Chowke	0	0	0	0	0	0
15	Rampura	460	0	0	0	0	0
16	Balianwali	580	0	0	0	0	0
17	Mandi Kalan	700	0	0	0	0	0
18	Maluka	770	0	0	0	0	0
19	Bhai Rupa	0	0	0	0	0	0
20	Kotha Guru	703	0	0	0	0	0
21	Mehraj	0	0	0	0	0	0
	Sub-Total	1964658	1999	189897	0	0	0
18. Jalandhar							
1	Adampur	1680	0	15350	0	0	0
2	Alawalpur	2553	0	394	0	0	0
3	Jalandhar	36438	0	0	0	0	0
4	Kartarpur	720765	0	0	400	0	0
5	Nakodar	8611	2432	0	0	0	0
6	Noor Mahal	4394	0	310	0	0	0
7	Philaur	4600	900	0	0	0	0
8	Shahkot	78000	0	0	0	0	0
9	Goraya	6470	820	0	0	0	0
10	Bhogpur	75000	9500	4000	0	0	0
11	Lohian Khas	0	0	0	0	0	0
12	Mehatpur	0	0	0	0	0	0
13	Bilga	0	0	0	0	0	0
	Sub-Total	938511	13652	20054	400	0	0
19. Sangrur							
1	Malerkotla	18234	1296	185	0	0	0
2	Sangrur	4136	104	160	0	0	0
3	Sunam	9112	9	266	0	0	0
4	Dhuri	4852	104	106	0	0	0
5	Longowal	667	0	39	0	0	0
6	Ahmedgarh	3447	117	115	0	0	0
7	Lehraqaga	2472	0	33	0	0	0
8	Bhiwanigarh	2854	0	122	0	0	0
9	Khanauri	1688	0	40	0	0	0
10	Cheema	1236	0	24	0	0	0
11	Dirba	1548	0	42	0	0	0
12	Moonak	1269	20	17	0	0	0
13	Amargarh	956	14	12	0	0	0
	Sub-Total	52471	1664	1161	0	0	0
20. Barnala							
1	Barnala	3465	0	152	4208	0	0
2	Dhanoula	342	0	0	866	0	0
3	Bhadaur	226	0	0	467	0	0
4	Tapa	2293	0	0	329	0	0
5	Handiaya	2280	0	0	2667	0	0
	Sub-Total	8606	0	152	8537	0	0
21. Fazilka							
1	Jalalabad	6450	0	495	11495	0	38770
2	Fazilka	9500	0	0	800000	0	0
3	Abohar	0	0	0	0	0	0
4	Arni wala Sheikh Suban	0	0	0	0	0	0
	Sub-Total	15950	0	495	811495	0	38770
22. Pathankot							
1	Pathankot	5200	0	0	0	0	0
2	sujanpur	236	0	0	225	0	0
3	Narot Jaimal Singh	0	0	0	0	0	0
	Sub-Total	5436	0	0	225	0	0
	Grand Total	4841170	1746881	616749	4885217	793438	38905

Public Utilities

Table No. 12 Fire Service, Fire Fighting Equipments and Calls Attended 2018-19

SN/ Name of the District	Name of the Municipality/ Municipal Corpn.	No. of Fire Service Stations	No. of Fire Service Engines and Motors in use	No. of Persons employed	No. of Fire Calls attended
1/2	3	4	5	6	7
1. Kapurthala					
1	Kapurthala	1	5	13	105
2	Phagwara	1	4	6	182
3	Sultanpur Lodhi	0	0	0	0
4	Dhilwan	0	0	0	0
5	Begowal	0	0	0	0
6	Bhulath	0	0	0	0
7	Nadala	0	0	0	0
	Sub-Total	2	9	19	287
2. Fatehgarh Sahib					
1	Amlah	0	0	0	0
2	Sirhind	1	4	20	212
3	Gobindgarh	1	8	39	195
4	Bassi Pathana	0	0	0	0
5	Khamano	0	0	0	0
	Sub-Total	2	12	59	407
3. Mansa					
1	Mansa	1	2	5	74
2	Budhlada	0	0	0	0
3	Bareta	0	0	0	0
4	Bhikhi	0	0	0	0
5	Sardulgarh	0	0	0	0
6	Joga	0	0	0	0
7	Boha	0	0	0	0
	Sub-Total	1	2	6	74
4. Firozpur					
1	Firozpur	1	5	18	120
2	Talwandi Bhai	0	0	0	0
3	Zira	0	0	0	0
4	Guru Har Sahai	0	0	0	0
5	Makhu	0	0	0	0
6	Mudakki	0	0	0	0
7	Malanwali khas	0	0	0	0
8	Mamdot	0	0	0	0
	Sub-Total	1	5	18	120
5. Ludhiana					
1	Ludhiana	5	21	65	718
2	Samrala	1	2	27	210
3	Khanna	1	3	17	98
4	Doraha	0	0	0	0
5	Jagraon	1	1	19	75
6	Raikot	0	0	0	0
7	Payal	0	0	0	0
8	Machhiwara	0	0	0	0
9	Mulanpur	0	0	0	0
10	Maloud	0	0	0	0
11	Sahnewal	0	0	0	0
	Sub-Total	8	27	128	1101
6. Patiala					
1	Ghagga	0	0	0	0
2	Ghanaur	0	0	0	0
3	Nabha	1	1	0	0
4	Patiala	2	6	58	171
5	Patran	0	0	0	0
6	Rajpura	1	3	47	54
7	Samana	1	1	28	60
8	Sanaur	0	0	0	0
9	Bhadson	0	0	0	0
	Sub-Total	5	11	133	285
7. Amritsar					
1	Amritsar	4	14	82	326
2	Jandiala	0	0	0	0
3	Ramdass	0	0	0	0
4	Majitha	0	0	0	0
5	Rayya	0	0	0	0
6	Raja Sansi	0	0	0	0
7	Ajnala	0	0	0	0
	Sub-Total	4	14	82	326

SN/ Name of the District	Name of the Municipality/ Municipal Corpn.	No. of Fire Service Stations	No. of Fire Service Engines and Motors in use	No. of Persons employed	No. of Fire Calls attended
1/2	3	4	5	6	7
8. Tarn Taran					
1	Tarn Taran	0	0	0	0
2	Patti	0	0	0	0
3	Khemkaran	0	0	0	0
4	Bhikhiwind	0	0	0	0
	Sub-Total	0	0	0	0
9. Hoshiarpur					
1	Sham Churasi	0	0	0	0
2	Hoshiarpur	1	8	18	182
3	Hariyana	0	0	0	0
4	Gardhiwal	0	0	0	0
5	Garh Shankar	0	0	0	0
6	Tanda	0	0	0	0
7	Talwara	1	3	9	188
8	Dasuya	0	0	0	0
9	Mukerian	0	0	0	0
10	Mahilpur	0	0	0	0
	Sub-Total	2	11	27	370
10. Shaheed Bhagat Singh Nagar					
1	S.B.S. Nagar	1	4	12	1270
2	Banga	0	0	0	0
3	Balachaur	0	0	0	0
4	Rahon	0	0	0	0
	Sub-Total	1	4	12	1270
11. Gurdaspur					
1	Gurdaspur	1	4	14	200
2	Dhariwal	0	0	0	0
3	Dina Nagar	0	0	0	0
4	Batala	1	5	17	203
5	Shri Har Gobindpur	0	0	0	0
6	Qadian	0	0	0	0
7	Fatehgarh Churian	0	0	0	0
8	Dera Baba Nanak	0	0	0	0
	Sub-Total	2	9	31	403
12. Faridkot					
1	Faridkot	1	3	13	196
2	Kotkapura	1	4	19	140
3	Jaitu	0	0	0	0
	Sub-Total	2	7	32	336
13. Muktsar					
1	Muktsar	1	5	18	141
2	Malout	1	6	28	147
3	Gidderbaha	1	2	6	79
4	Bariwala	0	0	0	0
	Sub-Total	3	13	52	367
14. Moga					
1	Moga	1	10	27	220
2	Bagha Purana	0	0	0	0
3	Dharmkot	0	0	0	0
4	Nihal Singh Wala	0	0	0	0
5	Badhni Kalan	0	0	0	0
6	Kot Ise Khan	0	0	0	0
7	Fatehgarh Panjtoor	0	0	0	0
	Sub-Total	1	10	27	220
15. Rupnagar					
1	Rupnagar	1	5	19	0
2	Morinda	0	0	0	0
3	Anadpur Sahib	0	0	0	0
4	Nangal	2	5	26	574
5	Chamkaur Sahib	1	1	14	64
6	Shri Kiratpur Sahib	0	0	0	0
	Sub-Total	4	11	59	638
16. Sahibzada Ajit Singh Nagar					
1	S.A.S. Nagar	1	14	38	405
2	Kurali	0	0	0	0
3	Kharar	0	0	0	0
4	Dera Bassi	1	5	30	366
5	Zirakpur	0	0	0	0
6	Naya-Gaon	0	0	0	0
7	Banur	0	0	0	0
8	Lalru	0	0	0	0
	Sub-Total	2	19	68	771

SN/ Name of the District	Name of the Municipality/ Municipal Corpn.	No. of Fire Service Stations	No. of Fire Service Engines and Motors in use	No. of Persons employed	No. of Fire Calls attended
1/2	3	4	5	6	7
17. Bathinda					
1	Bathinda	1	10	28	374
2	Bhucho	0	0	0	0
3	Goniana	0	0	0	0
4	Kot Fattah	0	0	0	0
5	Maur	0	0	0	0
6	Rama	0	0	0	0
7	Rampura Phool	1	3	17	14
8	Sangat	0	0	0	0
9	Talwandi Sabo	0	0	0	0
10	Bhgta	0	0	0	0
11	Kot Shamir	0	0	0	0
12	Lehra Mohabbat	0	0	0	0
13	Nathana	0	0	0	0
14	Chowke	0	0	0	0
15	Rampura	0	0	0	0
16	Balianwali	0	0	0	0
17	Mandi Kalan	0	0	0	0
18	Maluka	0	0	0	0
19	Bhai Rupa	0	0	0	0
20	Kotha Guru	0	0	0	0
21	Mehraj	0	0	0	0
	Sub-Total	2	13	45	388
18. Jalandhar					
1	Adampur	0	0	0	0
2	Alawalpur	0	0	0	0
3	Jalandhar	4	18	75	653
4	Kartarpur	1	1	15	12
5	Nakodar	0	0	0	0
6	Noor Mahal	0	0	0	0
7	Philaur	0	0	0	0
8	Shahkot	0	0	0	0
9	Goraya	0	0	0	0
10	Bhogpur	0	0	0	0
11	Lohian Khas	0	0	0	0
12	Mehatpur	0	0	0	0
13	Bilga	0	0	0	0
	Sub-Total	5	19	90	665
19. Sangrur					
1	Malerkotla	1	2	9	82
2	Sangrur	1	4	8	168
3	Sunam	0	0	0	0
4	Dhuri	1	1	12	105
5	Longowal	0	0	0	0
6	Ahmedgarh	0	0	0	0
7	Lehragaga	0	0	0	0
8	Bhiwanigarh	0	0	0	0
9	Khanauri	0	0	0	0
10	Cheema	0	0	0	0
11	Dirba	0	0	0	0
12	Moonak	0	0	0	0
13	Amargarh	0	0	0	0
	Sub-Total	3	7	29	355
20. Barnala					
1	Barnala	1	3	16	269
2	Dhanoula	0	0	0	0
3	Bhadaur	0	0	0	0
4	Tapa	0	0	0	0
5	Handiaya	0	0	0	0
	Sub-Total	1	3	16	269
21. Fazilka					
1	Jalalabad	1	1	8	49
2	Fazilka	1	3	19	124
3	Abohar	1	4	8	100
4	Arni wala Sheikh Suban	0	0	0	0
	Sub-Total	3	8	35	273
22. Pathankot					
1	Pathankot	2	5	42	120
2	sujanpur	0	0	0	0
3	Narot Jaimal Singh	0	0	0	0
	Sub-Total	2	5	42	120
	Grand Total	56	219	1010	9045

Housing and Construction

Table No. 13 Tax Demand on Buildings 2018-19

SN/ Name of the District	Name of the Municipality/ Municipal Corpn.	No. of Residential Houses Subject to Tax						No. of Residential Houses Exempted from Tax						Tax Demand and Assessed Annual Rent/Capital Value						
		Private			Government			Private			Government			Private			Government		Total tax demand (Col. 17+20) (Rs. 000)	
		Open Plots	Residential Houses	Others	Open Plots	Residential Houses	Others	Open Plots	Residential Houses	Others	Open Plots	Residential Houses	Others	Assessed rental/ capital value (Rs.000)	Tax demand (Rs. 000)	Allowance for current repair & maintenance & depreciation before levying tax	Assessed rental/ capital value (Rs.000)	Tax demand (Rs. 000)		
1/2	3	4	5	6	7	8	9	10	11	12	13	14	15	16	17	18	19	20	21	
1. Kapurthala																				
1	Kapurthala	0	8382	0	0	453	0	18563	14766	0	0	0	0	0	150	0.10	12	20	170	
2	Phagwara	12300	26730	0	0	513	108	0	0	0	0	0	0	0	0	0	0	0	0	
3	Sultanpur Lodhi	5781	2000	0	0	15	0	0	0	0	0	0	0	0	50	0.10	12	10	60	
4	Dhilwan	0	2176	0	0	2	0	361	1100	0	0	0	0	6	6	0.10	85	85	91	
5	Begowal	2100	1950	0	0	0	0	0	0	0	0	0	0	0	22	0	0	3	25	
6	Bhulath	0	1792	0	0	1	3	265	329	0	0	0	0	15	15	0	5	5	20	
7	Nadala	0	0	0	0	0	0	0	0	0	0	0	0	0	0	0	0	0	0	
	Sub-Total	20181	43030	0	0	984	111	19189	16195	0	0	0	0	21	243		114	123	366	
2. Fatehgarh Sahib																				
1	Amlah	0	2324	1800	0	19	8	1002	476	0	0	0	0	0	70	0	0	0	70	
2	Sirhind	0	10972	0	0	48	0	7631	4775	0	0	0	0	1500	28	0	0	0	28	
3	Gobindgarh	0	7214	0	0	0	0	4899	3766	20	0	35	20	0	120	0	0	20	140	
4	Bassi Pathana	0	2200	810	1050	2200	0	0	3340	0	1030	3340	0	0	0	0	0	0	0	
5	Khamano	0	2522	192	0	0	0	2141	1532	0	0	0	0	18	0	0	3	0	0	
	Sub-Total	0	25232	2802	1050	2267	8	15673	13889	20	1030	3375	20	1518	218	0	3	20	238	
3. Mansa																				
1	Mansa	2500	14500	4405	0	980	112	890	9459	481	0	0	0	130	74	10	64	8	82	
2	Budhlada	0	3997	1039	0	0	0	0	0	0	0	0	0	0	54	0	0	0	54	
3	Bareta	150	3975	0	0	17	799	0	816	0	0	0	343	0	22	0	0	3	25	
4	Bhikhi	1756	3804	1621	21	0	26	1756	1607	77	21	0	0	0	45	0	0	5	50	
5	Sardulgarh	990	4090	1576	0	0	13	0	1004	0	0	0	0	0	20	0	0	5	25	
6	Boha	0	0	0	0	0	0	0	0	0	0	0	0	0	0	0	0	0	0	
7	joga	280	2300	275	0	0	0	0	0	0	0	0	0	0	16	0	0	0	16	
	Sub-Total	5676	32666	8916	21	997	950	2646	12886	558	21	0	343	130	231		64	21	252	
4. Firozpur																				
1	Firozpur	3400	19755	4050	0	300	100	0	0	0	0	0	0	16070	45000	35.17%	0	0	45000	
2	Talwandi Bhai	202	710	460	0	0	4	0	152	0	0	0	0	60150	24010	7.50%	7540	349	24359	
3	Zira	0	3854	3027	0	40	28	2294	3420	0	0	0	0	91120	0	0	0	0	0	
4	Guru Har Sahai	0	4983	0	0	0	0	0	1200	0	0	0	0	0	45000	0	0	500	45500	
5	Makhu	0	965	1720	0	0	14	0	10	0	0	0	0	8450	8450	8.45%	297	297	8747	
6	Mudakki	464	2132	732	0	0	6	464	0	0	0	0	5	0	0	7.50%	0	0	0	
7	Malanwali khas	0	0	0	0	0	0	0	0	0	0	0	0	0	0	0	0	0	0	
8	Mamdot	200	2250	0	0	0	0	0	0	0	0	0	0	0	0	0	0	0	0	
	Sub-Total	4266	34649	9989	0	340	152	2758	4782	0	0	0	5	175790	122460	0	7837	1146	123606	

SN/ Name of the District	Name of the Municipality/ Municipal Corpn.	No. of Residential Houses Subject to Tax						No. of Residential Houses Exempted from Tax						Tax Demand and Assessed Annual Rent/Capital Value					
		Private			Government			Private			Government			Private			Government		Total tax demand (Col. 17+20) (Rs. 000)
		Open Plots	Residential Houses	Others	Open Plots	Residential Houses	Others	Open Plots	Residential Houses	Others	Open Plots	Residential Houses	Others	Assessed rental/ capital value (Rs.000)	Tax demand (Rs. 000)	Allowance for current repair & maintenance & depreciation before levying tax	Assessed rental/ capital value (Rs.000)	Tax demand (Rs. 000)	
1/2	3	4	5	6	7	8	9	10	11	12	13	14	15	16	17	18	19	20	21
5. Ludhiana																			
1	Ludhiana	0	0	0	0	0	0	0	0	0	0	0	0	0	0	0	0	0	0
2	Samrala	0	5483	1700	0	55	0	979	125	0	0	0	0	0	35	0.10	0	3	38
3	Khanna	0	26600	0	0	45	0	0	0	0	0	0	0	0	375	0	0	0	375
4	Doraha	120	790	6495	0	0	0	205	3830	0	0	0	0	0	70	0	0	0	70
5	Jagraon	4568	11125	14	0	0	0	4568	460	0	0	0	0	0	91.5	0	0	0	91.5
6	Raikot	0	6289	4386	0	5	10	3191	2269	0	0	0	0	0	53.74	0.10	0	0	53.74
7	Payal	0	937	860	0	0	0	695	750	0	0	0	0	0	12	0	0	0	12
8	Machhiwara	0	2945	2391	0	15	0	2376	2419	0	0	0	0	0	38.18	0	4	4	42.18
9	Mulanpur	0	3833	1172	0	0	5	4260	189	0	0	0	0	0	46.1	0	0	0	46.1
10	Maloud	0	0	0	0	0	0	0	0	0	0	0	0	0	16.28	0	0	0	16.28
11	Sahnewal	0	3419	1239	0	0	0	0	769	0	0	0	0	0	21.75	0.02	69	7	28.75
	Sub-Total	4688	61421	18257	0	120	15	16274	10811	0	0	0	0	0	760	0	73	14	774
6. Patiala																			
1	Ghagga	0	1728	411	0	0	0	0	0	0	0	0	0	0	12	0.1	0	0	12
2	Ghanaur	0	0	0	0	0	0	0	0	0	0	0	0	0	6	0.1	0	8	14
3	Nabha	692	1825	0	0	68	0	1199	2719	0	0	0	0	0	96	0.1	0	12	108
4	Patiala	0	1312	0	0	0	0	0	2513	0	0	0	0	0	171	0.1	0	389.51	560.51
5	Patran	0	9657	2285	0	0	0	0	0	0	0	0	0	0	60	0.1	0	0	60
6	Rajpura	0	13914	0	0	158	0	4212	6121	0	0	369	0	0	0	0.1	0	0	0
7	Samana	0	6089	0	0	0	0	0	65	8	0	0	0	0	0	0.1	0	0	0
8	Sanaur	1201	4521	1310	0	0	4	1512	1858	54	0	0	0	0	16	0.1	0	2	18
9	Bhadson	0	0	0	0	0	0	0	0	0	0	0	0	0	0	0	0	0	0
	Sub-Total	1893	39046	4006	0	226	4	6923	13276	62	0	369	0	0	361	0	0	412	773
7. Amritsar																			
1	Amritsar	0	38768	0	0	0	0	0	76108	0	0	0	0	0	0	0%	0	0	0
2	Jandiala	0	2442	0	0	0	0	1863	7219	0	0	0	0	6260	63.61	10% Rebate	1866	29.1	93
3	Ramdas	0	1224	0	0	24	0	117	0	279	0	0	0	0	680	10%	0	12000	12680
4	Majitha	258	2633	594	0	6	0	0	0	0	0	0	0	12	5	66%	5.5	4.05	9
5	Rayya	0	1392	0	0	0	1375	0	960	0	0	0	910	0	0	0%	0	0	0
6	Raja Sansi	0	1378	0	0	0	0	1018	1622	0	0	0	0	0	0	0%	0	0	0
7	Ajnala	0	1564	0	0	0	0	1703	2025	0	0	0	0	0	0	0%	0	0	0
	Sub-Total	258	49401	594	0	30	1375	4701	87934	279	0	0	910	6272	748.61	0%	1871.5	12033.15	12782
8. Tarn Taran																			
1	Tarn Taran	0	14500	0	0	3250	0	0	5525	0	0	0	0	0	54.5	0	7.3	8.2	62.7
2	Patti	0	3902	1821	0	143	74	2209	3565	645	0	0	5	7.5	20.15	0	5.17	25.32	45.47
3	Khemkaran	391	2212	0	0	0	1	0	125	0	0	0	0	0	0	0	0	0	0
4	Bhikhiwind	550	2500	0	0	0	0	0	0	0	0	0	0	0	0	0	0	0	0
	Sub-Total	941	23114	1821	0	3393	75	2209	9215	645	0	0	5	7.5	74.65	0.00	12.47	33.52	108.17

SN/ Name of the District	Name of the Municipality/ Municipal Corpn.	No. of Residential Houses Subject to Tax						No. of Residential Houses Exempted from Tax						Tax Demand and Assessed Annual Rent/Capital Value						
		Private			Government			Private			Government			Private			Government		Total tax demand (Col. 17+20) (Rs. 000)	
		Open Plots	Residential Houses	Others	Open Plots	Residential Houses	Others	Open Plots	Residential Houses	Others	Open Plots	Residential Houses	Others	Assessed rental/ capital value (Rs.000)	Tax demand (Rs. 000)	Allowance for current repair & maintenance & depreciation before levying tax	Assessed rental/ capital value (Rs.000)	Tax demand (Rs. 000)		
1/2	3	4	5	6	7	8	9	10	11	12	13	14	15	16	17	18	19	20	21	
9. Hoshiarpur																				
1	Sham Churasi	250	1290	495	0	0	0	220	640	0	0	0	0	23.25	29.8	0	15.2	4.93	34.73	
2	Hoshiarpur	25580	28080	295	0	1920	0	11173	25229	0	0	900	0	0	6	0	0	88.05	94.05	
3	Hariyana	710	1400	2520	10	0	25	500	1900	2120	0	0	0	0	7	0	14.25	350	357	
4	Gardhiwal	0	1980	792	0	0	0	350	770	0	0	0	0	0	10.2	0	0	7.05	17.25	
5	Garh Shankar	2500	369	1567	25	36	0	2999	2500	3661	2500	3661	0	12	10.36	0	0	0	10.36	
6	Tanda	2505	4998	3949	0	0	0	0	2575	0	0	0	0	0	31.5	0	0	5	36.5	
7	Talwara	0	2660	0	0	2580	0	500	1700	5100	0	0	0	0	2.75	0	0	0	2.75	
8	Dasuya	1465	6620	3170	0	190	140	0	2590	198	0	109	0	0	0	0	0	16.4	16.4	
9	Mukerian	0	3651	0	0	80	0	3891	4380	2900	0	0	0	8.4	5.25	0	0	9.95	15.2	
10	Mahilpur	230	3540	0	0	85	0	550	2542	170	0	0	0	0	0	0	0	14.45	14.45	
	Sub-Total	33240	54588	12788	35	4891	165	20183	44826	14149	2500	4670	0	43.65	103	0	29.45	496	599	
10. Shaheed Bhagat Singh Nagar																				
1	S.B.S. Nagar	3500	6127	0	0	0	0	0	0	0	0	0	0	0	0	0	0	0	0	
2	Banga	2004	5360	2476	0	46	0	0	0	0	0	0	0	0	0	0	0	0	0	
3	Balachaur	0	2502	0	0	40	0	0	0	0	0	0	0	0	0	0	0	0	0	
4	Rahon	0	4400	549	9	0	0	0	0	0	0	0	0	0	0	0	0	0	0	
	Sub-Total	5504	18389	3025	9	86	0	0	0	0	0	0	0	0	0	0	0	0	0	
11. Gurdaspur																				
1	Gurdaspur	10341	21709	6985	0	243	0	10341	9800	0	0	0	0	0	100	0.1	0	0	100	
2	Dhariwal	350	3480	990	0	0	30	350	1110	23	0	0	0	26	26	0.1	23.4	26	52	
3	Dina Nagar	0	1570	0	0	0	0	0	3512	0	0	0	0	0	1000(0.01)	0.1	1000	1000	2000	
4	Batala	0	47404	15223	0	0	237	4223	23196	1196	0	0	0	0	170	0.1	0	30	200	
5	Shri Har Gobindpur	0	960	670	0	0	0	0	470	0	0	0	0	3	0.1	0	0	0	3	
6	Qadian	450	909	0	0	0	0	200	1005	0	0	0	0	250	2.89	0.1	0	0	2.89	
7	Fatehgarh Churian	0	1943	0	0	0	5	260	548	0	0	0	0	7.6	0.1	0	0	2.4	10	
8	Dera Baba Nanak	0	999	0	0	0	5	128	601	50	0	0	0	1.5	0.1	0	0	2.5	4	
	Sub-Total	11141	78974	23868	0	243	277	15502	40242	1269	0	0	0	276	310.99	0	1023.4	1060.9	1372	
12. Faridkot																				
1	Faridkot	1040	2898	1605	0	320	0	0	9333	0	0	0	0	35.13	38	0	0	0	38	
2	Kotkapura	1486	5137	1140	0	0	0	0	18405	0	0	0	0	0	77.23	0.0699	0	0	77.23	
3	Jaitu	0	1054	0	0	0	0	0	9635	0	0	0	0	0	16.2	0	0	3.1	19.3	
	Sub-Total	2526	9089	2745	0	320	0	0	37373	0	0	0	0	35.13	131.43	0	0	3.10	135	

SN/ Name of the District	Name of the Municipality/ Municipal Corpn.	No. of Residential Houses Subject to Tax						No. of Residential Houses Exempted from Tax						Tax Demand and Assessed Annual Rent/Capital Value						
		Private			Government			Private			Government			Private			Government		Total tax demand (Col. 17+20) (Rs. 000)	
		Open Plots	Residential Houses	Others	Open Plots	Residential Houses	Others	Open Plots	Residential Houses	Others	Open Plots	Residential Houses	Others	Assessed rental/ capital value (Rs.000)	Tax demand (Rs. 000)	Allowance for current repair & maintenance & depreciation before levying tax	Assessed rental/ capital value (Rs.000)	Tax demand (Rs. 000)		
1/2	3	4	5	6	7	8	9	10	11	12	13	14	15	16	17	18	19	20	21	
13. Muktsar																				
1	Muktsar	0	15762	9142	0	545	30	13030	4951	0	0	0	0	0	150.86	0.1	0	0	150.86	
2	Malout	0	6476	8212	0	31	12	4545	7220	117	0	0	28	0	100	0	0	15	115	
3	Gidderbaha	0	8706	2496	0	8	0	3500	4994	45	0	0	28	0	27.56	0	0	4.5	32.06	
4	Bariwala	0	730	210	0	5	0	0	515	0	0	0	0	0	11	0	0	1	12	
	Sub-Total	0	31674	20060	0	589	42	21075	17680	162	0	0	56	0	289.42	0	0	20.50	310	
14. Moga																				
1	Moga	19390	40602	11409	0	20	164	23534	7241	126	62	118	621	0	0	0	0	0	0	
2	Bagha Purana	725	5230	1069	0	75	0	725	2530	260	0	0	0	20	45	10	50	20	65	
3	Dharamkot	0	966	2120	0	0	7	1400	2858	0	0	0	0	0	20	0	0	3	23	
4	Nihal Singh Wala	1177	1495	1513	0	0	0	1177	455	0	0	0	0	0	0	0	0	0	0	
5	Badhni Kalan	996	2255	1975	0	0	18	996	125	0	0	0	0	0	0	0	0	0	0	
6	Kot Ise Khan	0	1226	0	0	0	1	1300	901	0	0	0	0	0	0	0	0	0	0	
7	Fatehgarh Panjtoor	0	0	0	0	0	0	0	0	0	0	0	0	0	0	0	0	0	0	
	Sub-Total	22288	51774	18086	0	95	190	29132	14110	386	62	118	621	20	65	0	50	23.00	88	
15. Rupnagar																				
1	Rupnagar	750	11887	2784	0	1540	0	480	1290	0	0	0	0	0	0	0	0	0	0	
2	Morinda	1496	2577	513	0	20	0	518	650	0	0	0	0	0	43	0	0	0.2	43.2	
3	Anadpur Sahib	876	3080	1506	8	18	30	876	488	53	8	5	0	0	15	3.5	0	8.2	23.2	
4	Nangal	0	4580	2121	0	6260	440	120	700	300	0	37	0	0	40	0.1	0	130	170	
5	Chamkaur Sahib	353	3353	370	0	0	0	353	0	0	0	0	0	0	0	0	0	0	0	
6	Shri Kiratpur Sahib	0	0	0	0	0	0	0	0	0	0	0	0	0	0	0	0	0	0	
	Sub-Total	3475	25477	7294	8	7838	470	2347	3128	353	8	42	0	0	98	0	0	138.4	236	
16. Sahibzada Ajit Singh Nagar																				
1	S.A.S. Nagar	4515	38779	0	0	25	0	0	10625	21	0	25	0	0	0	0	0	0	0	
2	Kurali	0	7000	3000	0	0	0	0	0	0	0	0	0	50	5.77	0	0	577	0	
3	Kharar	14658	35935	22305	0	0	0	14658	10743	0	0	0	0	3308	2200	0	975	0	2200	
4	Dera Bassi	0	3854	1292	0	1	3	0	0	0	0	0	0	0	88.76	0	0	0	88.76	
5	Zirakpur	0	49968	11605	0	0	0	12806	13705	1012	0	0	0	0	450	10	0	0	450	
6	Naya-Gaon	0	6853	2043	0	0	0	8184	5192	0	0	32	0	0	0	0	0	0	0	
7	Banur	693	1138	389	0	0	0	0	0	0	0	0	14	0	56	0	0	0	56	
8	Lalru	0	3094	518	0	0	12	3520	5685	0	0	0	0	0	160	0	0	0	160	
	Sub-Total	19866	146621	41152	0	26	15	39168	45950	1033	0	57	14	3358	2960.53	0	975	577.00	3538	

SN/ Name of the District	Name of the Municipality/ Municipal Corpn.	No. of Residential Houses Subject to Tax						No. of Residential Houses Exempted from Tax						Tax Demand and Assessed Annual Rent/Capital Value						
		Private			Government			Private			Government			Private			Government		Total tax demand (Col. 17+20) (Rs. 000)	
		Open Plots	Residential Houses	Others	Open Plots	Residential Houses	Others	Open Plots	Residential Houses	Others	Open Plots	Residential Houses	Others	Assessed rental/ capital value (Rs.000)	Tax demand (Rs. 000)	Allowance for current repair & maintenance & depreciation before levying tax	Assessed rental/ capital value (Rs.000)	Tax demand (Rs. 000)		
1/2	3	4	5	6	7	8	9	10	11	12	13	14	15	16	17	18	19	20	21	
17. Bathinda																				
1	Bathinda	24000	31630	15749	0	0	0	24067	82215	1573	0	0	0	0	0	0	0	0	0	
2	Bhucho	1404	3273	0	0	0	0	0	0	0	0	0	0	0	0	0	0	0	0	
3	Goniana	0	0	0	0	0	0	250	3184	1793	0	0	0	130	30	0	0	0	30	
4	Kot Fattah	0	1650	0	0	0	0	25	190	0	0	0	0	0	0	0	0	0	0	
5	Maur	0	1765	0	0	0	16	0	3310	0	0	0	0	0	10.85	0	0	15.15	26	
6	Rama	1220	3201	0	0	0	21	0	1625	0	0	0	0	0	25	23	0	0	25	
7	Rampura Phool	0	0	0	0	0	0	0	0	0	0	0	0	0	0	0	0	0	0	
8	Sangat	25	525	167	0	5	0	0	364	0	10	5	0	0	0	0	0	0	0	
9	Talwandi Sabo	0	0	0	0	0	0	580	3764	0	0	0	0	382.76	14	13.18	8	6	20	
10	Bhgta	1666	2647	1912	0	0	19	1666	1047	710	0	0	0	0	15	10.26	10.26	0	15	
11	Kot Shamir	0	0	0	0	0	0	0	0	0	0	0	0	0	0	0	0	3	3	
12	Lehra Mohabbat	0	0	0	0	0	0	0	0	0	0	0	0	0	0	0	0	0	0	
13	Nathana	0	896	0	0	0	0	0	409	0	0	0	0	1.35	2.4	0	0	0	2.4	
14	Chowke	125	1345	90	0	0	0	0	0	0	0	0	0	0	2	0.12	0	2.9	4.9	
15	Rampura	173	1487	185	0	0	0	0	0	0	0	0	0	0	2	0	0	3	5	
16	Balianwali	124	1368	242	0	0	0	0	98	25	0	0	0	0	2.7	0	0	0	2.7	
17	Mandi Kalan	118	1439	0	0	0	0	118	145	0	0	0	0	0	2	0	0	0	2	
18	Maluka	0	0	0	0	0	0	0	0	0	0	0	0	0	0	0	0	0	0	
19	Bhai Rupa	1666	2900	1900	0	0	0	50	500	34	0	0	0	4	4	0	1	1	5	
20	Kotha Guru	0	0	0	0	0	0	0	0	0	0	0	0	0	0	0	0	0	0	
21	Mehraj	0	0	0	0	0	0	0	0	0	0	0	0	0	0	0	0	0	0	
	Sub-Total	30521	54126	20245	0	5	56	26756	96851	4135	10	5	0	518.11	109.95	0	19.26	31.05	141	
18. Jalandhar																				
1	Adampur	2334	3537	2072	0	0	0	233	2471	11	0	0	0	90	28.6	0	0	0	2860	
2	Alawalpur	0	564	1185	0	0	5	0	1271	0	0	0	0	0	0	0	0	0	0	
3	Jalandhar	0	92650	0	0	0	0	43825	52275	25155	0	0	0	0	28.34	0	0	5	28.34	
4	Kartarpur	387	6488	2182	0	2	0	387	4163	0	0	0	0	0	28.5	0	0	25	53.5	
5	Nakodar	0	168	1614	0	0	5	0	9930	0	0	9930	0	0	0	0	0	0	0	
6	Noor Mahal	650	4080	0	0	0	0	0	650	1220	0	0	0	0	16	11.81	0	10	26	
7	Philaur	0	2345	1457	0	0	0	275	3275	0	0	0	0	0	0	0	0	0	0	
8	Shahkot	0	0	0	0	0	0	1860	2694	2058	0	0	0	0	23	0	0	0	23	
9	Goraya	511	2875	564	0	0	0	428	840	0	0	0	0	0	43	0	0	0	43	
10	Bhogpur	0	1615	848	0	0	12	1615	85	136	0	0	0	40000	39.15	0	850	85	124.15	
11	Lohian Khas	0	1076	1158	0	0	0	0	0	0	0	0	0	2654	26.5	0	0	0	26.5	
12	Mehatpur	906	2282	1674	0	0	0	0	0	0	0	0	0	0	0	0	0	0	0	
13	Bilga	0	0	0	0	0	0	0	0	0	0	0	0	0	0	0	0	0	0	
	Sub-Total	4788	117680	12754	0	2	22	48623	77654	28580	0	9930	0	42744	233	11.81	850	125	3184	

SN/ Name of the District	Name of the Municipality/ Municipal Corpn.	No. of Residential Houses Subject to Tax						No. of Residential Houses Exempted from Tax						Tax Demand and Assessed Annual Rent/Capital Value						
		Private			Government			Private			Government			Private			Government		Total tax demand (Col. 17+20) (Rs. 000)	
		Open Plots	Residential Houses	Others	Open Plots	Residential Houses	Others	Open Plots	Residential Houses	Others	Open Plots	Residential Houses	Others	Assessed rental/ capital value (Rs.000)	Tax demand (Rs. 000)	Allowance for current repair & maintenance & depreciation before levying tax	Assessed rental/ capital value (Rs.000)	Tax demand (Rs. 000)		
1/2	3	4	5	6	7	8	9	10	11	12	13	14	15	16	17	18	19	20	21	
19. Sangrur																				
1	Malerkotta	0	15190	11903	0	52	22	5975	9618	36	0	30	7	739.82	125.35	10% to 15%	129.5	78.5	203.85	
2	Sangrur	0	8633	5000	0	100	0	1983	6986	0	0	0	0	998.71	108.45	10% to 15%	159.6	21.25	129.7	
3	Sunam	0	7934	4116	0	28	0	754	3500	0	0	0	0	398.82	13.16	10% to 15%	85.21	10.82	23.98	
4	Dhuri	0	9010	50	0	0	0	630	3587	0	0	0	0	96.5	45	10% to 15%	0	0	45	
5	Longowal	0	2486	1138	0	10	0	196	1278	0	0	0	0	42.3	10.9	10% to 15%	12.44	1.1	12	
6	Ahmedgarh	0	3121	1021	0	20	0	2950	2800	0	0	0	0	11.28	10	10% to 15%	24.8	2.2	12.2	
7	Lehragaga	0	2795	2000	0	51	0	2795	978	0	0	0	0	181	24.04	10% to 15%	0	1.06	25.1	
8	Bhawanigarh	0	4606	957	0	0	0	1723	1235	0	0	0	0	33.19	14.23	10% to 15%	0	0	14.23	
9	Khanauri	0	1229	928	0	6	4	1683	1460	0	0	0	0	70	5.25	10% to 15%	0	0	5.25	
10	Cheema	0	2587	1028	0	0	26	1258	2112	0	0	0	0	62.15	5.65	10% to 15%	2.7	0.24	5.89	
11	Dirba	0	1578	1888	0	0	3	2976	1364	0	0	0	0	110	10	10% to 15%	0	0	10	
12	Moonak	0	3924	814	0	0	7	981	2016	0	0	0	0	48	17	10% to 15%	10	5	22	
13	Amargarh	0	2045	123	0	0	0	188	1892	0	0	0	0	62.25	5.78	10% to 15%	0	0	5.78	
	Sub-Total	0	65138	30966	0	267	62	24092	38826	36	0	30	7	2854.02	394.81	0	424.25	120.17	514.98	
20. Barnala																				
1	Barnala	9500	21500	10580	0	42	45	9500	8326	0	0	0	0	8130	200.5	0	0	74.5	275	
2	Dhanoula	485	3955	0	20	0	0	50	0	0	0	7	0	0	0	0	0	0	0	
3	Bhadaur	232	4061	0	0	0	0	579	0	0	0	0	0	0	0	0	0	0	0	
4	Tapa	0	728	1775	0	0	0	1881	3856	51	0	0	0	0	40	0	0	0	40	
5	Handiaya	100	1177	418	0	0	0	538	1062	0	0	0	0	0	4	0	0	0	4	
	Sub-Total	10317	31421	12773	20	42	45	12548	13244	51	0	7	0	8130	245	0	0	74.5	319	
21. Fazilka																				
1	Jalalabad	320	8871	0	0	38	0	320	2213	0	0	4	0	0	0	0	0	0	0	
2	Fazilka	0	9770	0	0	0	0	0	5094	0	0	0	0	0	0	0	0	0	0	
3	Abohar	8302	2718	0	0	52	0	0	35000	0	0	25	0	0	160	0	0	0	160	
4	Arni wala Sheikh Suban	0	0	0	0	0	0	0	0	0	0	0	0	0	0	0	0	0	0	
	Sub-Total	8622	21359	0	0	90	0	320	42307	0	0	29	0	0	160.00	0	0	0.00	160.00	
22. Pathankot																				
1	Pathankot	0	35436	0	0	186	0	0	22310	0	0	0	0	0	0	0	0	0	0	
2	Sujanpur	0	9173	0	1	0	0	0	300	0	0	0	0	0	15	0	Self Assessment	1.5	16.5	
3	Narot Jaimal Singh	0	0	0	0	0	0	0	0	0	0	0	0	0	0	0	0	0	0	
	Sub-Total	0	44609	0	1	186	0	0	22610	0	0	0	0	0	15	0	0	1.5	16.5	
	Grand Total	190191	1059478	252141	1144	23037	4034	310119	663789	51718	3631	18632	1981	241717.41	130211.39	0	13346.33	16473.13	149510.92	

Finances of Municipalities
Table No. 14 Income and Expenditure of Municipalities 2018-19

SN/ Name of the District	Name of the Municipality/ Municipal Corpn.	Income (Rs. 000)	Expenditure (Rs. 000)
1/2	3	4	5
1. Kapurthala			
1	Kapurthala	290093	257637
2	Phagwara	392228	375469
3	Sultanpur Lodhi	46417	36352
4	Dhilwan	18122	26352
5	Begowal	25586	18913
6	Bhulath	19458	18800
7	Nadala	15823	14323
	Sub-Total	807727	747846
2. Fatehgarh Sahib			
1	Amloh	52533	54105
2	Sirhind	156832	105775
3	Gobindgarh	666106	443145
4	Bassi Pathana	18990	10959
5	Khamano	25452	25791
	Sub-Total	919913	639775
3. Mansa			
1	Mana	142665	132172
2	Budhlada	48191	44620
3	Bareta	23852	17666
4	Bhikhi	20726	23578
5	Sardulgarh	35936	33160
6	joga	63748	42748
7	Boha	23910	17587
	Sub-Total	359028	311531
4. Firozpur			
1	Firozpur	105327	100991
2	Talwandi Bhai	53468	38928
3	Zira	72783	50300
4	Guru Har Sahai	24661	24621
5	Makhu	30405	31421
6	Mudaki	26602	31558
7	Malanwali khas	25961	24604
8	Mamdot	18137	12197
	Sub-Total	357344	314620
5. Ludhiana			
1	Ludhiana	8433556	7500676
2	Samrala	57195	51550
3	Khanna	422593	392087
4	Doraha	113229	114665
5	Jagraon	142352	142445
6	Raikot	89440	69499
7	Mulanpur	23744	22730
8	Payal	12036	11306
9	Machhiwara	50235	49664
10	Maloud	10633	11194
11	Sahnewal	85536	79169
	Sub-Total	9440549	8444985
6. Patiala			
1	Ghagga	11312	11240
2	Ghanaur	7904	11414
3	Nabha	189528	182972
4	Patiala	1488611	1215932
5	Patran	88990	80653
6	Rajpura	446044	415610
7	Samana	132683	130471
8	Sanaur	70057	44910
	Bhadson	17880	8282
	Sub-Total	2453009	2101484
7. Amritsar			
1	Amritsar	2976093	2761275
2	Jandiala	76674	81446
3	Ramdas	110193	10037
4	Majitha	4456	2765
5	Rayya	41596	31040
6	Raja Sansi	61923	52960
7	Ajnala	37808	48065
	Sub-Total	3308743	2987588

SN/ Name of the District	Name of the Municipality/ Municipal Corpn.	Income (Rs. 000)	Expenditure (Rs. 000)
1/2	3	4	5
8. Tarn Taran			
1	Tarn Taran	99441	96207
2	Patti	36995	38253
3	Khemkaran	7231	4339
4	Bhikhiwind	33138	21795
	Sub-Total	176805	160594
9. Hoshiarpur			
1	Sham Churasi	10610	6725
2	Hoshiarpur	54629	39552
3	Harayana	21262	19916
4	Gardhiwal	19174	18636
5	Garh Shankar	56112	42806
6	Tanda	75488	60690
7	Talwara	44587	34899
8	Dasuya	66300	60060
9	Mukerian	89712	74430
10	Mahilpur	49771	49684
	Sub-Total	487645	407398
10. Shaheed Bhagat Singh Nagar			
1	S.B.S. Nagar	121260	103597
2	Banga	68424	70012
3	Balachaur	36817	41682
4	Rahon	37783	18605
	Sub-Total	264284	233896
11. Gurdaspur			
1	Gurdaspur	124376	124376
2	Dhariwal	43080	24970
3	Dina Nagar	36007	33825
4	Batala	324968	283725
5	Shri Har Gobindpur	5490	5409
6	Qadian	53587	46189
7	Fatehgarh Churian	80897	21375
8	Dera Baba Nanak	6199	6899
	Sub-Total	674604	546768
12. Faridkot			
1	Faridkot	97920	99241
2	Kotkapura	147150	148029
3	Jaitu	32845	36414
	Sub-Total	277915	283684
13. Muktsar			
1	Muktsar	126514	118162
2	Malout	152770	139543
3	Gidderbaha	78811	61906
4	Bariwala	21935	16045
	Sub-Total	380030	335656
14. Moga			
1	Moga	564111	440782
2	Bagha Purana	50521	72603
3	Dharamkot	34192	34468
5	Badhni Kalan	32466	29728
6	Nihal Singh Wala	25992	29283
7	Kot Ise Khan	33508	22743
8	Fatehgarh Panjtoor	11011	10480
	Sub-Total	751801	640087
15. Rupnagar			
1	Rupnagar	157652	144418
2	Morinda	47445	46223
3	Anadpur Sahib	33116	47622
4	Nangal	534757	484189
5	Chamkaur Sahib	6776	25522
6	Shri Kiratpur Sahib	13519	20578
	Sub-Total	793265	768552
16. Sahibzada Ajit Singh Nagar			
1	S.A.S. Nagar	1331381	1165115
2	Kurali	1002680	1009510
3	Kharar	554698	334077
4	Dera Bassi	3999000	2709530
5	Zirakpur	694236	559988
6	Naya-Gaon	146750	145859
7	Banur	724470	672470
8	Lalru	1153790	1195560
	Sub-Total	9607005	7792109

SN/ Name of the District	Name of the Municipality/ Municipal Corpn.	Income (Rs. 000)	Expenditure (Rs. 000)
1/2	3	4	5
17. Bathinda			
1	Bathinda	1455369	1284985
2	Bhucho	32597	34072
3	Goniana	25155	25618
4	Kot Fattah	4203	2898
5	Maur	43297	42423
6	Rama	27651	28051
7	Rampura Phool	119114	118703
8	Sangat	3917	4563
9	Talwandi Sabo	37046	36916
10	Bhgta	53785	50915
11	Kot Shamir	15668	14422
12	Lehra Mohabbat	12897	8885
13	Nathana	15135	14868
14	Chowke	15736	13607
15	Rampura	13912	12914
16	Balianwali	21920	19868
17	Mandi Kalan	16519	15089
18	Maluka	14275	30286
19	Bhai Rupa	27698	23389
20	Kotha Guru	21642	21725
21	Mehraj	42901	37867
	Sub-Total	2020437	1842064
18. Jalandhar			
1	Adampur	36138	29128
2	Alawalpur	13080	11924
3	Jalandhar	3612913	3415590
4	Kartarpur	43990	42986
5	Nakodar	145158	122462
6	Noor Mahal	43693	42444
7	Philaur	95266	89860
8	Shahkot	72384	54518
9	Goraya	54846	42773
10	Bhogpur	45100	46347
11	Lohian Khas	35228	32103
12	Mehatpur	34461	24534
13	Bilga	36570	34885
	Sub-Total	4268827	3989554
19. Sangrur			
1	Malerkotla	250231	241627
2	Sangrur	189810	161696
3	Sunam	116930	93129
4	Dhuri	80014	76082
5	Longowal	12649	12552
6	Ahmedgarh	121522	96323
7	Lehragaga	39955	39863
8	Bhiwanigarh	44230	39350
9	Khanauri	28521	28511
10	Cheema	10312	10308
11	Dirba	24490	24487
12	Moonak	36362	36325
13	Amargarh	21156	14015
	Sub-Total	976182	874268
20. Barnala			
1	Barnala	244455	241101
2	Dhanoula	25722	16983
3	Bhadaur	9864	8659
4	Tapa	24069	29317
5	Handiaya	12618	12354
	Sub-Total	316728	308414
21. Fazilka			
1	Jalalabad	64531	64358
2	Fazilka	129251	130790
3	Abohar	221115	192592
4	Arni wala Sheikh Suban	19235	11285
	Sub-Total	434132	399025
22. Pathankot			
1	Pathankot	349855	323713
2	Sujanpur	61963	61963
3	Narot Jaimal Singh	8719	3931
	Sub-Total	420537	389607
	Grand Total	39496510	34519505

Transport and Communication
Table No. 15 Length of Different Types of Roads in the Municipal Area (km) 2018-19

SN/ Name of the District	Name of the Municipality/ Municipal Corpn.	Surfaced		Unsurfaced			Total
		Cement Concrete	Black top	Water bound macadam	Motor- able	Unmotor- able	
1/2	3	4	5	6	7	8	9
1. Kapurthala							
1	Kapurthala	32.20	87.00	0.00	0.00	0.00	119.20
2	Phagwara	51.00	105.00	5.00	12.00	3.00	176.00
3	Sultanpur Lodhi	14.25	13.20	0.00	15.00	12.25	54.70
4	Dhilwan	8.00	7.00	0.00	0.00	0.00	15.00
5	Begowal	5.00	2.00	0.00	1.00	0.00	8.00
6	Bhulath	5.20	2.00	0.00	1.00	0.00	8.20
7	Nadala	2.00	4.00	0.00	0.00	0.00	6.00
	Sub-Total	117.65	220.20	5.00	29.00	15.25	387.10
2. Fatehgarh Sahib							
1	Amloh	13.00	3.00	0.00	9.00	0.00	25.00
2	Sirhind	38.00	9.00	4.00	0.00	7.00	58.00
3	Gobindgarh	108.00	95.00	3.00	10.00	0.00	216.00
4	Bassi Pathana	7.00	3.00	0.00	3.00	0.00	13.00
5	Khamano	5.05	3.55	0.00	7.95	0.00	16.55
	Sub-Total	171.05	113.55	7.00	29.95	7.00	328.55
3. Mansa							
1	Mansa	21.05	32.00	2.00	18.00	1.00	74.05
2	Budhlada	2.00	20.00	0.00	10.00	0.00	32.00
3	Bareta	6.00	8.00	0.00	0.00	0.00	14.00
4	Bhikhi	24.32	4.10	0.00	0.00	0.00	28.42
5	Sardulgarh	38.00	3.00	0.00	4.00	3.00	48.00
6	Joga	0.00	3.00	0.00	3.00	6.00	12.00
7	Boha	9.80	12.00	0.00	35.00	0.00	56.80
	Sub-Total	101.17	82.10	2.00	70.00	10.00	265.27
4. Firozpur							
1	Firozpur	37.00	32.00	0.00	3.29	0.00	72.29
2	Talwandi Bhai	6.50	7.50	0.00	6.00	1.00	21.00
3	Zira	2.00	2.50	0.00	2.00	2.25	8.75
4	Guru Har Sahai	15.00	16.00	12.42	10.00	4.58	58.00
5	Makhu	8.50	2.50	2.00	13.00	1.00	27.00
6	Mudakki	5.50	13.50	0.00	2.50	0.00	21.50
7	Malanwali khas	2.00	24.00	10.00	1.90	0.00	37.90
8	Mamdot	11.15	23	0	12	6	52.15
	Sub-Total	87.65	121.00	24.42	50.69	14.83	298.59
5. Ludhiana							
1	Ludhiana	993.00	2644.00	6.00	298.00	15.00	3956.00
2	Samrala	1.67	2.62	0.00	4.12	0.00	8.41
3	Khanna	71.20	51.40	2.40	3.50	3.00	131.50
4	Doraha	4.10	12.00	1.00	2.90	0.50	20.50
5	Jagraon	5.25	18.08	0.00	0.00	0.00	23.33
6	Raikot	12.75	10.40	0.00	3.00	2.00	28.15
7	Payal	6.00	4.50	2.00	0.00	0.00	12.50
8	Machhiwara	19.00	1.00	1.00	0.00	0.00	21.00
9	Mulanpur	5.30	7.15	0.00	0.00	0.00	12.45
10	Maloud	5.50	7.50	0.00	1.00	1.00	15.00
11	Sahnewal	9.50	4.40	0.00	0.00	2.60	16.50
	Sub-Total	1133.27	2763.05	12.40	312.52	24.10	4245.34
6. Patiala							
1	Ghagga	1.00	1.00	1.00	0.50	2.00	5.50
2	Ghanaur	3.50	1.75	0.50	2.00	0.25	8.00
3	Nabha	55.40	14.00	6.50	35.00	10.00	120.90
4	Patiala	174.00	65.00	66.00	125.00	115.00	545.00
5	Patran	52.00	6.00	0.00	4.00	2.00	64.00
6	Rajpura	30.00	60.00	1.00	4.00	1.00	96.00
7	Samana	43.00	76.00	2.00	5.00	4.00	130.00
8	Sanaur	2.00	1.00	1.00	2.00	5.00	11.00
9	Bhadson	7.00	2.00	0.00	1.00	0.00	10.00
	Sub-Total	367.90	226.75	78.00	178.50	139.25	990.40
7. Amritsar							
1	Amritsar	864.00	690.00	0.00	55.00	0.00	1555.00
2	Jandiala	24.00	14.00	0.00	9.00	5.00	44.00
3	Ramdas	1.00	2.50	0.00	0.00	0.00	2.60
4	Majitha	4.97	0.50	0.00	0.80	0.00	6.27
5	Rayya	20.00	2.00	2.00	15.00	5.00	44.00
6	Raja Sansi	0.00	1.39	0.00	1.39	0.00	2.78
7	Ajnala	2.00	4.00	0.00	0.00	0.00	6.19
	Sub-Total	915.97	714.39	2.00	81.19	10.00	1630.84

SN/ Name of the District	Name of the Municipality/ Municipal Corpn.	Surfaced		Unsurfaced			Total
		Cement Concrete	Black top	Water bound macadam	Motor- able	Unmotor- able	
1/2	3	4	5	6	7	8	9
8. Tarn Taran							
1	Tarn Taran	6.00	18.00	2.00	3.00	2.00	31.00
2	Patti	32.00	10.00	2.00	6.24	2.00	52.24
3	Khemkaran	18.00	4.00	0.00	3.00	1.00	26.00
4	Bhikhiwind	0.00	0.00	0.00	3.00	0.00	3.00
	Sub-Total	56.00	32.00	4.00	15.24	5.00	112.24
9. Hoshiarpur							
1	Sham Churasi	34.70	27.30	0.00	15.00	0.00	77.00
2	Hoshiarpur	270.00	98.07	4.00	70.00	10.00	452.07
3	Hariyana	3.93	17.40	0.00	0.45	0.00	21.78
4	Gardhiwal	52.80	0.00	0.00	2.35	2.00	57.15
5	Garh Shankar	30.00	12.50	6.60	13.08	4.60	66.78
6	Tanda	5.00	4.00	2.00	3.00	2.00	16.00
7	Talwara	35.00	7.00	0.00	15.00	4.00	61.00
8	Dasuya	8.80	14.00	0.00	0.00	0.00	22.80
9	Mukerian	20.05	18.30	0.00	14.30	6.00	58.65
10	Mahilpur	10.35	8.90	0.00	7.00	0.00	26.25
	Sub-Total	470.63	207.47	12.60	140.18	28.60	859.48
10. Shaheed Bhagat Singh Nagar							
1	S.B.S. Nagar	21.10	29.20	0.00	6.30	2.10	58.70
2	Banga	14.00	7.00	1.00	0.00	0.00	22.00
3	Balachaur	15.18	3.03	0.00	2.50	8.00	28.71
4	Rahon	29.25	2.00	0.00	0.00	0.00	31.25
	Sub-Total	79.53	41.23	1.00	8.8	10.1	140.66
11. Gurdaspur							
1	Gurdaspur	5.00	9.05	0.00	0.00	0.00	14.05
2	Dhariwal	12.00	2.50	0.00	1.00	1.50	17.00
3	Dina Nagar	8.00	4.00	0.00	0.00	0.00	12.00
4	Batala	22.00	14.00	0.00	14.00	38.00	88.00
5	Shri Har Gobindpur	1.50	7.00	0.00	0.00	0.00	8.50
6	Qadian	10.00	6.00	0.00	6.00	9.00	31.00
7	Fatehgarh Churian	3.00	0.00	0.00	0.00	0.00	3.00
8	Dera Baba Nanak	5.00	0.50	0.00	0.00	0.00	5.50
	Sub-Total	66.50	43.05	0.00	21.00	48.50	179.05
12. Faridkot							
1	Faridkot	10.75	74.55	0.00	85.80	1.50	172.60
2	Kotkapura	8.00	53.60	0.00	47.10	8.49	117.19
3	Jaitu	3.00	17.00	0.00	2.00	0.00	22.00
	Sub-Total	21.75	145.15	0	134.9	9.99	311.79
13. Muktsar							
1	Muktsar	45.00	6.00	0.00	20.00	5.00	76.00
2	Malout	85.00	20.00	0.00	25.00	8.00	138.00
3	Gidderbaha	43.00	6.00	7.00	18.00	2.00	76.00
4	Bariwala	4.50	1.50	0.25	0.00	0.00	6.25
	Sub-Total	177.5	33.5	7.25	63	15	296.25
14. Moga							
1	Moga	33.00	368.00	65.00	134.00	6.00	606.00
2	Bagha Purana	7.00	5.50	0.00	0.00	0.00	12.50
3	Dharamkot	4.00	7.00	0.00	13.00	0.00	24.00
4	Nihal Singh Wala	3.00	5.00	0.00	4.00	0.00	12.00
5	Badhni Kalan	12.00	0.50	0.40	3.00	0.00	15.90
6	Kot Ise Khan	2.00	3.00	0.00	4.00	0.00	9.00
7	Fatehgarh Panjtoor	2.60	2.00	1.50	2.50	1.00	9.60
	Sub-Total	61	389	65.4	158	6	679.40
15. Rupnagar							
1	Rupnagar	13.50	19.00	2.82	38.05	1.03	74.40
2	Morinda	45.50	13.00	0.00	8.00	11.60	78.10
3	Anadpur Sahib	27.00	3.20	0.00	23.50	16.00	69.70
4	Nangal	76.00	37.40	2.50	0.80	0.00	116.70
5	Chamkaur Sahib	18.10	26.00	0.00	0.00	0.00	44.10
6	Shri Kiratpur Sahib	6.80	0.00	0.00	5.32	1.40	13.52
	Sub-Total	186.9	98.6	5.32	75.67	30.03	396.52
16. Sahibzada Ajit Singh Nagar							
1	S.A.S. Nagar	19.23	480.23	0.00	470.12	0.00	969.58
2	Kurali	33.00	9.00	12.00	4.00	0.00	58.00
3	Kharar	71.00	40.00	12.00	25.00	0.00	148.00
4	Dera Bassi	50.00	43.00	0.00	25.00	3.85	121.85
5	Zirakpur	71.00	89.00	34.00	43.00	0.00	237.00
6	Naya-Gaon	39.00	32.00	0.00	30.00	0.00	101.00
7	Banur	15.00	11.00	3.50	2.00	3.82	35.32
8	Lalru	21.00	40.00	8.00	12.00	5.00	86.00
	Sub-Total	319.23	744.23	69.5	611.12	12.67	1756.75

SN/ Name of the District	Name of the Municipality/ Municipal Corpn.	Surfaced		Unsurfaced			Total
		Cement Concrete	Black top	Water bound macadam	Motor- able	Unmotor- able	
1/2	3	4	5	6	7	8	9
17. Bathinda							
1	Bathinda	8.50	380.25	0.00	380.25	0.00	769.00
2	Bhucho	4.00	164.00	0.00	8.50	1.00	177.50
3	Goniana	2.00	8.00	0.00	4.00	2.50	16.50
4	Kot Fattah	4.00	2.00	0.00	0.00	0.00	6.00
5	Maur	9.00	20.00	2.50	12.00	4.00	47.50
6	Rama	2.00	5.90	0.00	0.00	2.00	9.90
7	Rampura Phool	2.35	4.00	0.00	0.00	3.00	9.35
8	Sangat	1.25	0.60	0.00	0.00	0.00	1.85
9	Talwandi Sabo	10.00	15.00	0.00	6.00	0.00	31.00
10	Bhgta	0.00	5.00	0.00	8.00	2.00	15.00
11	Kot Shamir	2.00	0.00	0.00	0.00	0.00	2.00
12	Lehra Mohabbat	8.00	7.00	0.00	4.00	2.00	21.00
13	Nathana	0.00	5.00	0.00	4.00	3.50	12.50
14	Chowke	3.00	5.00	0.00	3.00	1.00	12.00
15	Rampura	3.00	4.00	0.00	4.00	1.00	12.00
16	Balianwali	5.00	2.00	0.00	3.00	1.00	11.00
17	Mandi Kalan	3.00	0.00	0.00	0.00	0.00	3.00
18	Maluka	0.00	3.00	0.00	5.00	2.00	10.00
19	Bhai Rupa	1.00	5.00	0.00	8.00	2.00	16.00
20	Kotha Guru	0.00	8.00	0.00	11.00	0.00	19.00
21	Mehraj	5.00	1.50	0.50	0.00	0.00	7.00
	Sub-Total	73.10	645.25	3.00	460.75	27.00	1209.10
18. Jalandhar							
1	Adampur	22.50	5.00	0.00	0.60	0.50	28.60
2	Alawalpur	3.50	1.50	1.00	2.00	0.00	8.00
3	Jalandhar	9.17	771.00	17.70	23.52	35.28	856.67
4	Kartarpur	12.00	3.00	0.00	2.00	1.00	18.00
5	Nakodar	0.00	0.00	0.00	0.00	0.00	0.00
6	Noor Mahal	9.50	3.00	0.00	1.00	0.00	13.50
7	Philaur	5.00	10.00	0.00	0.00	0.00	15.00
8	Shahkot	12.00	12.00	0.00	0.00	2.00	26.00
9	Goraya	20.78	5.22	0.00	1.00	0.00	27.00
10	Bhogpur	9.00	5.00	0.00	6.00	5.00	25.00
11	Lohian Khas	14.98	8.65	0.00	6.04	0.00	29.67
12	Mehatpur	24.50	12.72	0.00	4.00	1.50	42.72
13	Bilga	6.00	14.00	0.00	4.00	0.00	24.00
	Sub-Total	148.93	851.09	18.7	50.16	45.28	1114.16
19. Sangrur							
1	Malerkotla	50.00	38.00	11.00	8.00	5.00	112.00
2	Sangrur	55.00	100.00	5.00	0.00	15.00	175.00
3	Sunam	11.00	34.00	0.00	13.00	23.00	81.00
4	Dhuri	39.00	33.00	2.00	8.00	6.00	88.00
5	Longowal	4.00	16.00	0.00	3.00	2.00	25.00
6	Ahmedgarh	9.80	51.00	0.20	0.00	0.00	61.00
7	Lehragaga	10.50	20.50	0.00	0.00	0.00	31.00
8	Bhivanigarh	11.00	12.00	1.00	2.00	0.00	26.00
9	Khanauri	21.10	5.00	0.00	0.90	0.00	27.00
10	Cheema	0.00	14.50	6.00	9.50	0.40	30.40
11	Dirba	3.80	3.95	0.00	4.00	0.00	11.75
12	Moonak	14.00	5.50	0.00	5.50	0.00	25.00
13	Amargarh	3.00	6.00	0.00	5.00	1.00	15.00
	Sub-Total	232.20	339.45	25.20	58.90	52.40	708.15
20. Barnala							
1	Barnala	46.00	78.00	2.35	44.40	13.40	184.15
2	Dhanoula	4.00	8.00	0.00	1.50	0.00	13.50
3	Bhadaur	2.50	12.00	0.00	4.00	2.00	20.50
4	Tapa	3.00	5.00	4.00	3.00	3.00	18.00
5	Handiaya	11.00	2.00	0.00	0.00	0.00	13.00
	Sub-Total	66.50	105.00	6.35	52.90	18.40	249.15
21. Fazilka							
1	Jalalabad	18.00	16.00	0.00	16.40	0.00	50.40
2	Fazilka	5.70	90.66	0.00	10.68	0.00	107.04
3	Abohar	8.24	64.85	0.00	41.41	43.50	158.00
4	Arni wala Sheikh Suban	2.00	0.50	0.00	2.50	0.00	5.00
	Sub-Total	33.94	172.01	0.00	70.99	43.50	320.44
22. Pathankot							
1	Pathankot	159.40	42.23	0.00	68.00	133.63	403.26
2	sujanpur	12.08	17.00	0.00	17.00	0.00	46.08
3	Narot Jaimal Singh	0.00	0.00	0.00	0.00	0.00	0.00
	Sub-Total	171.48	59.23	0.00	85.00	133.63	449.34
	Grand Total	5059.85	8147.30	349.14	2758.46	706.53	16928.57

Transport and Communication

Table No. 16 No. of Post Offices, Telegraph Offices, Telephone Connections and Public Call Offices in Municipal Area 2018-19

SN/ Name of the District	Name of the Municipality/ Municipal Corpn.	Postal Facilities		Telephone Facilities
		Post Offices	Letter Boxes	Telephone Connections
1/2	3	4	6	7
1. Kapurthala				
1	Kapurthala	7	13	4434
2	Phagwara	6	16	6570
3	Sultanpur Lodhi	2	7	528
4	Dhilwan	1	1	560
5	Begowal	1	2	476
6	Bhulath	1	1	492
7	Nadala	1	2	80
	Sub-Total	19	42	13140
2. Fatehgarh Sahib				
1	Amlah	1	3	522
2	Sirhind	4	4	664
3	Gobindgarh	2	6	2185
4	Bassi Pathana	1	5	201
5	Khamano	1	2	488
	Sub-Total	9	20	4060
3. Mansa				
1	Mansa	3	17	2358
2	Budhlada	1	14	1054
3	Bareta	1	7	658
4	Bhikhi	1	4	436
5	Sardulgarh	1	3	327
6	joga	1	1	225
7	Boha	1	1	125
	Sub-Total	9	47	5183
4. Firozpur				
1	Firozpur	4	25	5315
2	Talwandi Bhai	1	5	297
3	Zira	1	7	607
4	Guru Har Sahai	1	7	269
5	Makhu	1	3	257
6	Mudakki	1	1	127
7	Malanwali khas	1	3	129
8	Mamdot	1	3	317
	Sub-Total	11	54	7318
5. Ludhiana				
1	Ludhiana	46	332	83930
2	Samrala	2	7	1995
3	Khanna	3	20	9745
4	Doraha	2	4	3035
5	Jagraon	4	22	4260
6	Raikot	1	5	2578
7	Payal	1	5	1158
8	Machhiwara	1	7	813
9	Mulanpur	1	5	2640
10	Maloud	1	8	526
11	Sahnewal	2	5	2370
	Sub-Total	64	420	113050
6. Patiala				
1	Ghagga	8	11	105
2	Ghanaur	5	8	195
3	Nabha	22	36	1582
4	Patiala	71	742	13228
5	Patran	16	21	437
6	Rajpura	118	477	2377
7	Samana	18	30	831
8	Sanaur	2	2	259
9	Bhadson	13	19	262
	Sub-Total	273	1346	19276
7. Amritsar				
1	Amritsar	41	377	10284
2	Jandiala	1	8	0
3	Ramdass	1	4	570
4	Majitha	1	9	294
5	Rayya	1	1	0
6	Raja Sansi	1	4	268
7	Ajnala	1	1	523
	Sub-Total	47	404	11939

SN/ Name of the District	Name of the Municipality/ Municipal Corpn.	Postal Facilities		Telephone Facilities
		Post Offices	Letter Boxes	Telephone Connections
1/2	3	4	6	7
8. Tarn Taran				
1	Tarn Taran	1	9	999
2	Patti	1	6	777
3	Khemkaran	1	2	132
4	Bhikhiwind	1	3	317
	Sub-Total	4	20	2225
9. Hoshiarpur				
1	Sham Churasi	1	5	755
2	Hoshiarpur	19	85	13500
3	Hariyana	1	3	110
4	Gardhiwal	1	4	1680
5	Garh Shankar	1	7	5060
6	Tanda	2	5	2305
7	Talwara	1	4	2680
8	Dasuya	4	24	1300
9	Mukerian	1	13	4200
10	Mahilpur	1	7	2600
	Sub-Total	32	157	34190
10. Shaheed Bhagat Singh Nagar				
1	S.B.S. Nagar	3	8	8723
2	Banga	2	5	1270
3	Balachaur	1	4	1235
4	Rahon	1	3	1301
	Sub-Total	7	20	12529
11. Gurdaspur				
1	Gurdaspur	2	18	2824
2	Dhariwal	1	4	295
3	Dina Nagar	1	5	1364
4	Batala	6	14	2831
5	Shri Har Gobindpur	1	3	168
6	Qadian	1	3	771
7	Fatehgarh Churian	1	2	257
8	Dera Baba Nanak	1	3	149
	Sub-Total	14	52	8659
12. Faridkot				
1	Faridkot	3	40	2004
2	Kotkapura	2	17	1733
3	Jaitu	1	21	1029
	Sub-Total	6	78	4766
13. Muktsar				
1	Muktsar	3	32	1099
2	Malout	1	12	1778
3	Gidderbaha	1	9	824
4	Bariwala	1	4	508
	Sub-Total	6	57	4209
14. Moga				
1	Moga	2	7	9278
2	Bagha Purana	1	5	2530
3	Dharamkot	1	2	502
4	Nihal Singh Wala	1	2	0
5	Badhni Kalan	1	1	1
6	Kot Ise Khan	1	2	486
7	Fatehgarh Panjtoor	0	0	0
	Sub-Total	7	19	12797
15. Rupnagar				
1	Rupnagar	3	9	2530
2	Morinda	1	3	890
3	Anadpur Sahib	1	4	700
4	Nangal	2	12	3000
5	Chamkaur Sahib	1	2	1200
6	Shri Kiratpur Sahib	1	3	200
	Sub-Total	9	33	8520

SN/ Name of the District	Name of the Municipality/ Municipal Corpn.	Postal Facilities		Telephone Facilities
		Post Offices	Letter Boxes	Telephone Connections
1/2	3	4	6	7
16. Sahibzada Ajit Singh Nagar				
1	S.A.S. Nagar	12	56	9875
2	Kurali	1	8	457
3	Kharar	1	15	985
4	Dera Bassi	5	7	1124
5	Zirakpur	1	12	714
6	Naya-Gaon	1	2	541
7	Banur	1	7	321
8	Lalru	1	6	547
	Sub-Total	23	113	14564
17. Bathinda				
1	Bathinda	9	64	7856
2	Bhucho	1	6	510
3	Goniana	1	6	469
4	Kot Fattah	1	1	67
5	Maur	1	8	456
6	Rama	1	3	438
7	Rampura Phool	2	9	1218
8	Sangat	1	3	182
9	Talwandi Sabo	1	4	320
10	Bhgta	1	4	335
11	Kot Shamir	1	1	73
12	Lehra Mohabbat	1	2	148
13	Nathana	1	1	190
14	Chowke	1	1	32
15	Rampura	0	0	123
16	Balianwali	1	1	58
17	Mandi Kalan	1	1	66
18	Maluka	1	1	29
19	Bhai Rupa	1	1	177
20	Kotha Guru	1	1	0
21	Mehraj	1	1	55
	Sub-Total	29	119	12802
18. Jalandhar				
1	Adampur	1	4	1781
2	Alawalpur	1	5	427
3	Jalandhar	50	315	42105
4	Kartarpur	2	4	474
5	Nakodar	5	19	818
6	Noor Mahal	1	4	394
7	Philaur	1	5	4119
8	Shahkot	1	3	3050
9	Goraya	1	3	442
10	Bhogpur	1	5	860
11	Lohian Khas	1	1	935
12	Mehatpur	1	4	2500
13	Bilga	1	7	726
	Sub-Total	67	379	58631
19. Sangrur				
1	Malerkotla	3	17	1805
2	Sangrur	5	18	4163
3	Sunam	2	8	1835
4	Dhuri	2	8	1871
5	Longowal	2	6	357
6	Ahmedgarh	1	15	1381
7	Lehragaga	2	8	489
8	Bhiwanigarh	1	7	291
9	Khanauri	1	3	101
10	Cheema	1	1	206
11	Dirba	1	8	227
12	Moonak	1	5	248
13	Amargarh	1	6	739
	Sub-Total	23	110	13713
20. Barnala				
1	Barnala	5	20	9367
2	Dhanoula	1	3	450
3	Bhadaur	1	1	442
4	Tapa	1	1	592
5	Handiaya	1	1	328
	Sub-Total	9	26	11179
21. Fazilka				
1	Jalalabad	2	3	1816
2	Fazilka	10	20	4285
3	Abohar	10	45	11725
4	Arni wala Sheikh Suban	1	3	0
	Sub-Total	23	71	17826
22. Pathankot				
1	Pathankot	13	56	8878
2	sujanpur	1	9	1182
3	Narot Jaimal Singh	0	0	0
	Sub-Total	14	65	10060
	Grand Total	705	3652	400636

Employment in Municipalities

Table No. 17 Category-wise Employment and Emoluments 2018-19

SN/ Name of the District	Name of the Municipality/ Municipal Corpn.	Employment under Public Utility Undertakings											Other Employees						Grand Total				
		Elec. Light & Power Supply		Water Supply		Sanitary Services		Transporation		Others		Total		Education		Medical and Health		Others			Total		
		No.	Wages & Salaries (Rs.000)	No.	Wages & Salaries (Rs.000)	No.	Wages & Salaries (Rs.000)	No.	Wages & Salaries (Rs.000)	No.	Wages & Salaries (Rs.000)	No.	Wages & Salaries (Rs.000)	No.	Wages & Salaries (Rs.000)	No.	Wages & Salaries (Rs.000)	No.	Wages & Salaries (Rs.000)	No.	Wages & Salaries (Rs.000)	No.	Wages & Salaries (Rs.000)
1/2	3	4	5	6	7	8	9	10	11	12	13	14	15	16	17	18	19	20	21	22	23	24	25
1. Kapurthala																							
1	Kapurthala	1	780	32	13212	148	53661	0	0	104	6870	285	74523	0	0	0	0	0	0	0	0	285	74523
2	Phagwara	2	248	9	1267	199	73953	0	0	0	0	210	75468	0	0	0	0	0	0	0	0	210	75468
3	Sultanpur Lodhi	0	0	2	1210	13	6420	0	0	2	850	17	8480	0	0	0	0	18	7420	18	7420	35	15900
4	Dhilwan	2	230	5	520	24	2218	4	435	0	0	35	3403	0	0	0	0	0	0	0	0	35	3403
5	Begowal	5	1465	0	0	26	2736	0	0	7	5810	38	10011	0	0	0	0	0	0	0	0	38	10011
6	Bhulath	1	548	1	540	11	3052	0	0	3	1597	16	5737	0	0	0	0	19	8190	19	8190	35	13927
7	Nadala	2	192	2	197	18	1810	4	415	4	393	30	3007	0	0	0	0	0	0	0	0	30	3007
	Sub-Total	13	3463	51	16946	439	143850	8	850	120	15520	631	180629	0	0	0	0	37	15610	37	15610	668	196239
2. Fatehgarh Sahib																							
1	Amlah	2	250	2	1136	49	7482	0	0	21	8686	74	17554	0	0	0	0	0	0	0	0	74	17554
2	Sirhind	2	1551	6	3170	49	15661	0	0	28	59458	85	79840	0	0	0	0	31	39213	0	0	85	79840
3	Gobindgarh	11	1824	163	37704	270	40575	0	0	210	188834	654	268937	2	829	5	2582	0	0	7	3411	661	272348
4	Bassi Pathana	3	264	0	0	23	6498	0	0	0	0	26	6762	0	0	0	0	0	0	0	0	26	6762
5	Khamano	4	420	1	108	24	2083	0	0	8	691	37	3302	0	0	0	0	0	0	0	0	37	3302
	Sub-Total	22	4309	172	42118	415	72299	0	0	267	257669	876	376395	2	829	5	2582	31	39213	38	3411	883	379806
3. Mansa																							
1	Mansa	2	1616	0	0	63	24237	0	0	0	0	65	25853	3	2689	0	0	47	55474	50	58163	115	84016
2	Budhlada	4	480	0	0	81	21604	0	0	0	0	85	22084	0	0	0	0	4	5014	4	5014	89	27098
3	Bareta	4	325	0	0	31	664	0	0	0	0	35	6965	0	0	0	0	8	3654	8	3654	43	10619
4	Bhikki	2	371	0	0	20	2941	0	0	0	0	22	3312	0	0	0	0	10	6092	10	6092	32	9404
5	Sardulgarh	0	0	0	0	9	2106	0	0	23	16098	32	18204	0	0	0	0	0	0	0	0	32	18204
6	joga	0	0	0	0	17	196	0	0	5	725	22	921	0	0	0	0	4	3075	4	3075	26	3996
7	Boha	0	0	0	0	0	0	0	0	0	0	0	0	0	0	0	0	6	6762	6	6762	6	6762
	Sub-Total	12	2792	0	0	221	51748	0	0	28	16823	261	77339	3	2689	0	0	79	80071	82	82760	343	160099
4. Firozpur																							
1	Firozpur	2	910	27	19102	88	30301	2	677	73	60531	192	111521	0	0	0	0	0	0	0	0	192	111521
2	Talwandi Bhai	0	0	8	2093	9	2851	0	0	21	12437	38	17381	0	0	0	0	0	0	0	0	38	17381
3	Zira	1	488	6	2337	43	14031	0	0	17	8631	67	25487	0	0	0	0	0	0	0	0	67	25487
4	Guru Har Sahai	0	0	5	1613	18	6830	0	0	17	13207	40	21650	0	0	0	0	0	0	0	0	40	21650
5	Makhu	1	780	2	751	19	5245	0	0	8	6314	30	13090	0	0	0	0	0	0	0	0	30	13090
6	Mudakki	0	0	0	0	0	0	0	0	0	0	0	0	0	0	0	0	0	0	0	0	0	0
7	Malanwali khas	0	0	0	0	0	0	0	0	6	1309	6	1309	0	0	0	0	0	0	0	0	6	1309
8	Mamdot	2	250	1	350	0	0	0	0	0	0	3	600	0	0	0	0	0	0	0	0	3	600
	Sub-Total	6	2428	49	26246	177	59258	2	677	142	102429	376	191038	0	0	0	0	0	0	0	0	376	191038

SN/ Name of the District	Name of the Municipality/ Municipal Corpn.	Employment under Public Utility Undertakings											Other Employees								Grand Total		
		Elec. Light & Power Supply		Water Supply		Sanitary Services		Transporation		Others		Total		Education		Medical and Health		Others		Total			
		No.	Wages & Salaries (Rs.000)	No.	Wages & Salaries (Rs.000)	No.	Wages & Salaries (Rs.000)	No.	Wages & Salaries (Rs.000)	No.	Wages & Salaries (Rs.000)	No.	Wages & Salaries (Rs.000)	No.	Wages & Salaries (Rs.000)	No.	Wages & Salaries (Rs.000)	No.	Wages & Salaries (Rs.000)	No.	Wages & Salaries (Rs.000)	No.	Wages & Salaries (Rs.000)
1/2	3	4	5	6	7	8	9	10	11	12	13	14	15	16	17	18	19	20	21	22	23	24	25
5. Ludhiana																							
1	Ludhiana	181	82338	1640	586571	4326	1228594	0	0	3042	142429	9189	2039932	24	8758	0	0	0	0	24	8758	9213	2048690
2	Samrala	0	0	3	1556	17	5488	0	0	18	19209	38	26253	0	0	0	0	0	0	0	0	38	26253
3	Khanna	2	860	27	13049	189	68406	0	0	134	78087	352	160402	0	0	2	893	0	0	2	893	354	161295
4	Doraha	0	0	4	3250	27	11236	0	0	0	0	31	14486	2	1237	0	0	20	13420	22	15468	53	29954
5	Jagraon	9	714	0	0	144	35195	0	0	21	15953	174	51862	0	0	0	0	0	0	0	0	174	51862
6	Raikot	3	1406	4	2281	46	12193	0	0	0	0	53	15880	0	0	0	0	21	14861	21	14861	74	30741
7	Payal	3	718	0	0	17	2179	0	0	8	6409	28	9306	0	0	0	0	0	0	0	0	28	9306
8	Machhiwara	1	557	0	0	20	6998	0	0	11	11874	32	19429	0	0	0	0	3	1253	3	1253	35	20682
9	Mulanpur	0	0	0	0	49	7117	0	0	0	0	49	7117	0	0	0	0	23	8128	23	8128	72	15245
10	Maloud	1	114	0	0	18	2041	0	0	3	385	22	2540	0	0	0	0	9	5488	9	5488	31	8028
11	Sahnewal	2	793	0	0	32	9354	0	0	33	26747	67	36894	0	0	0	0	0	0	0	0	67	36894
	Sub-Total	202	87500	1678	606707	4885	1388801	0	0	3270	301093	10035	2384101	26	9995	2	893	76	43150	104	54849	10139	2438950
6. Patiala																							
1	Ghagga	0	0	2	795	5	1016	0	0	0	0	7	1811	0	0	0	0	10	2833	10	2833	17	4644
2	Ghanaur	0	0	0	0	0	0	0	0	0	0	0	0	0	0	0	0	0	0	0	0	0	0
3	Nabha	0	0	11	6317	96	42419	0	0	50	40063	157	88799	0	0	0	0	0	0	0	0	157	88799
4	Patiala	11	3459	201	56825	576	169641	0	0	0	0	788	229925	0	0	0	0	326	79522	326	79522	1114	309447
5	Patran	4	744	1	434	72	12346	0	0	0	0	77	13524	0	0	0	0	0	0	0	0	77	13524
6	Rajpura	4	2138	4	2700	274	89066	3	1587	141	83661	426	179152	0	0	0	0	0	0	0	0	426	179152
7	Samana	4	206	4	5230	97	43619	0	0	0	0	105	49055	0	0	0	0	26	18880	26	18880	131	67935
8	Sanaur	0	0	2	962	17	6673	0	0	10	7673	29	15308	0	0	0	0	0	0	0	0	29	15308
9	Bhadson	0	0	0	0	0	0	0	0	12	5062	12	5062	0	0	0	0	0	0	0	0	12	5062
	Sub-Total	23	6547	225	73263	1137	364780	3	1587	213	136459	1601	582636	0	0	0	0	362	101235	362	101235	1963	683871
7. Amritsar																							
1	Amritsar	36	6849	1560	268419	2290	532770	0	0	2130	412970	6016	1221008	0	0	0	0	0	0	0	0	6016	1221008
2	Jandiala	1	510	5	2740	19	14004	0	0	0	0	25	10914	0	0	0	0	20	19286	20	19286	45	30200
3	Ramdass	0	0	0	0	0	0	0	0	0	0	0	0	0	0	0	0	4	3127	4	3127	4	3127
4	Majitha	0	0	2	587	11	3619	0	0	0	0	13	4206	0	0	0	0	0	0	0	0	13	4206
5	Rayya	0	0	3	1107	30	6385	0	0	0	0	33	7474	2	1200	0	0	24	14195	26	14384	59	21858
6	Raja Sansi	2	1968	2	2157	39	3494	0	0	6	7690	49	15309	0	0	0	0	0	0	0	0	49	15309
7	Ajnala	0	0	3	1200	0	0	2	1280	0	0	0	0	0	0	0	0	0	0	0	0	0	0
	Sub-Total	39	9327	1575	276210	2389	560272	2	1280	2136	420660	6136	1258911	2	1200	0	0	48	36608	50	36797	6186	1295708
8. Tarn Taran																							
1	Tarn Taran	2	580	3	1820	49	18721	0	0	35	31230	89	52351	0	0	0	0	0	0	0	0	89	52351
2	Patti	0	0	5	2967	40	16245	0	0	28	11220	73	36466	0	0	0	0	0	0	0	0	73	36466
3	Khemkaran	0	0	0	0	0	0	0	0	0	0	0	0	0	0	0	0	0	0	0	0	0	0
4	Bhikhiwind	0	0	0	0	41	4254	0	0	0	0	41	4254	0	0	0	0	0	0	0	0	41	4254
	Sub-Total	2	580	8	4787	130	39220	0	0	63	42450	203	93071	0	0	0	0	0	0	0	0	203	93071

SN/ Name of the District	Name of the Municipality/ Municipal Corpn.	Employment under Public Utility Undertakings											Other Employees								Grand Total		
		Elec. Light & Power Supply		Water Supply		Sanitary Services		Transporation		Others		Total		Education		Medical and Health		Others		Total			
		No.	Wages & Salaries (Rs.000)	No.	Wages & Salaries (Rs.000)	No.	Wages & Salaries (Rs.000)	No.	Wages & Salaries (Rs.000)	No.	Wages & Salaries (Rs.000)	No.	Wages & Salaries (Rs.000)	No.	Wages & Salaries (Rs.000)	No.	Wages & Salaries (Rs.000)	No.	Wages & Salaries (Rs.000)	No.	Wages & Salaries (Rs.000)	No.	Wages & Salaries (Rs.000)
1/2	3	4	5	6	7	8	9	10	11	12	13	14	15	16	17	18	19	20	21	22	23	24	25
9. Hoshiarpur																							
1	Sham Churasi	2	408	2	396	11	2761	0	0	7	3124	22	6689	5	3258	0	0	6	2457	11	5715	33	12404
2	Hoshiarpur	10	2146	40	4583	185	84724	0	0	28	8741	263	100194	6	3475	0	0	25	14585	31	18060	294	118254
3	Hariyana	2	411	3	599	125	21746	0	0	12	1241	142	23997	0	0	0	0	18	1987	18	1987	160	25984
4	Gardhiwal	5	1043	4	487	17	4987	0	0	4	396	30	6913	0	0	0	0	5	2541	5	2541	35	9454
5	Garh Shankar	0	0	3	625	28	16450	0	0	25	1875	56	18950	0	0	0	0	30	18640	30	18640	86	37590
6	Tanda	4	848	3	610	63	19740	0	0	20	2978	90	24176	7	3542	0	0	19	12550	26	16092	116	40268
7	Talwara	0	0	0	0	0	0	0	0	0	0	0	0	0	0	0	0	0	0	0	0	0	0
8	Dasuya	2	370	10	2974	26	4574	0	0	18	2687	56	10605	0	0	0	0	25	13650	25	13650	81	24255
9	Mukerian	2	404	8	988	74	2534	0	0	28	3674	112	7600	0	0	0	0	31	14760	31	14760	143	22360
10	Mahilpur	1	183	8	1078	29	4968	0	0	27	3977	65	10206	0	0	0	0	23	15740	23	15740	88	25946
	Sub-Total	28	5813	81	12340	558	162484	0	0	169	28693	836	209330	18	10275	0	0	182	96910	200	107185	1036	316515
10. Shaheed Bhagat Singh Nagar																							
1	S.B.S. Nagar	1	635	12	3902	119	25775	0	0	70	48991	202	79303	0	0	0	0	0	0	0	0	202	79303
2	Banga	0	0	0	0	64	17036	0	0	15	31817	79	48853	0	0	0	0	14	29277	14	29277	93	78130
3	Balachaur	0	0	0	0	0	0	0	0	29	22246	29	22246	0	0	0	0	33	20205	33	20205	62	42451
4	Rahon	2	212	14	2200	23	2443	2	212	0	0	41	5067	0	0	0	0	0	0	0	0	41	5067
	Sub-Total	3	847	26	6102	206	45254	2	212	114	103054	351	155469	0	0	0	0	47	49482	47	49482	398	204951
11. Gurdaspur																							
1	Gurdaspur	0	0	3	1296	106	37800	0	0	0	0	109	39096	0	0	0	0	82	45714	82	45714	300	123906
2	Dhariwal	0	0	2	1619	26	6928	0	0	0	0	28	8547	0	0	0	0	10	12626	10	12626	66	29720
3	Dina Nagar	0	0	0	0	43	14125	0	0	0	0	43	14125	0	0	0	0	22	10283	22	10273	108	28353
4	Batala	0	0	0	0	141	64651	0	0	0	0	141	64651	0	0	2	114	85	92194	87	93337	369	221507
5	Shri Har Gobindpur	0	0	0	0	12	1416	0	0	0	0	12	1416	0	0	0	0	10	1274	10	1274	34	4106
6	Qadian	0	0	0	0	26	10425	0	0	0	0	26	10425	0	0	0	0	11	9275	11	9275	63	30125
7	Fatehgarh Churian	0	0	0	0	12	2460	0	0	0	0	12	246	0	0	0	0	20	4302	20	4302	44	7008
8	Dera Baba Nanak	0	0	1	500	5	1708	0	0	0	0	6	2200	0	0	0	0	3	1600	3	160	15	38
	Sub-Total	0	0	6	3415	371	139513	0	0	0	0	377	140706	0	0	2	114	243	177268	245	176961	999	444763
12. Faridkot																							
1	Faridkot	0	0	0	0	269	49864	7	3699	0	0	276	53563	0	0	0	0	0	0	0	0	276	53563
2	Kotkapura	0	0	0	0	156	49634	0	0	0	0	156	49634	0	0	0	0	0	0	0	0	156	49634
3	Jaitu	0	0	0	0	60	15102	0	0	13	5321	73	20423	0	0	0	0	0	0	0	0	73	20423
	Sub-Total	0	0	0	0	485	114600	7	3699	13	5321	505	123620	0	0	0	0	0	0	0	0	505	123620

SN/ Name of the District	Name of the Municipality/ Municipal Corpn.	Employment under Public Utility Undertakings											Other Employees								Grand Total		
		Elec. Light & Power Supply		Water Supply		Sanitary Services		Transporation		Others		Total		Education		Medical and Health		Others		Total			
		No.	Wages & Salaries (Rs.000)	No.	Wages & Salaries (Rs.000)	No.	Wages & Salaries (Rs.000)	No.	Wages & Salaries (Rs.000)	No.	Wages & Salaries (Rs.000)	No.	Wages & Salaries (Rs.000)	No.	Wages & Salaries (Rs.000)	No.	Wages & Salaries (Rs.000)	No.	Wages & Salaries (Rs.000)	No.	Wages & Salaries (Rs.000)	No.	Wages & Salaries (Rs.000)
1/2	3	4	5	6	7	8	9	10	11	12	13	14	15	16	17	18	19	20	21	22	23	24	25
13. Muktsar																							
1	Muktsar	0	0	0	0	97	39345	0	0	41	4393	138	54452	0	0	0	0	0	0	0	0	138	54452
2	Malout	2	16290	0	0	131	39294	0	0	30	29520	163	18350	0	0	0	0	35	32850	35	32850	198	51200
3	Gidderbaha	3	1803	0	0	129	40403	0	0	29	10188	161	87525	0	0	0	0	36	18549	36	18549	197	106074
4	Bariwala	0	0	0	0	22	7012	0	0	6	467	28	15262	0	0	0	0	0	0	0	0	28	15262
Sub-Total		5	18093	0	0	379	126054	0	0	106	44568	490	175589	0	0	0	0	71	51399	71	51399	561	226988
14. Moga																							
1	Moga	2	1293	36	15320	418	121683	0	0	0	0	456	138296	0	0	0	0	0	0	0	0	456	138296
2	Bagha Purana	2	430	2	522	40	10890	0	0	16	1409	60	13251	0	0	0	0	0	0	0	0	60	13251
3	Dharamkot	2	263	2	294	11	3711	0	0	0	0	15	4268	0	0	0	0	46	5685	46	5685	61	9953
4	Badhni Kalan	0	0	0	0	9	2916	0	0	22	15107	31	18023	0	0	0	0	22	2319	22	2319	53	20342
5	Nihal Singh Wala	1	170	2	204	23	3240	0	0	0	0	26	3614	0	0	0	0	0	0	0	0	26	3614
6	Kot Ise Khan	0	0	0	0	37	3503	0	0	6	721	43	4224	0	0	0	0	5	482000	5	482000	48	486224
7	Fatehgarh Panjtoor	0	0	0	0	20	2500	0	0	0	0	20	2500	0	0	0	0	1	96000	1	96000	21	98500
Sub-Total		7	2156	42	16340	538	145943	0	0	44	17237	631	181676	0	0	0	0	73	490004	73	490004	704	671680
15. Rupnagar																							
1	Rupnagar	13	2175	52	10475	147	29508	0	0	53	32623	265	74781	0	0	0	0	0	0	0	0	265	74781
2	Morinda	10	1560	0	0	95	48201	20	4000	0	0	125	53761	0	0	0	0	14	0	14	0	139	53761
3	Anadpur Sahib	0	0	0	0	77	65028	0	0	0	0	77	65028	0	0	0	0	0	0	0	0	77	65028
4	Nangal	0	0	21	10559	38	18385	0	0	0	0	59	28944	57	57079	1	393	48	108913	106	166385	165	195329
5	Chamkaur Sahib	0	0	0	0	80	DC RATE	0	0	0	0	80	DC RATE	0	0	0	0	0	0	0	0	80	DC RATE
6	Shri Kiratpur Sahib	0	0	0	0	0	0	0	0	0	0	0	0	0	0	0	0	0	0	0	0	0	0
Sub-Total		23	3735	73	21034	437	161122	20	4000	53	32623	606	222514	57	57079	1	393	62	108913	120	166385	726	388899
16. Sahibzada Ajit Singh Nagar																							
1	S.A.S. Nagar	5	4123	24	10125	114	46708	17	660	140	59600	300	121216	0	0	0	0	0	0	0	0	0	121216
2	Kurali	0	0	4	1977	54	19726	0	0	15	1365	73	23068	0	0	0	0	13	1859	0	1859	13	24927
3	Kharar	1	762	17	8990	26	13652	0	0	65	7772	109	31176	0	0	0	0	0	0	0	0	0	31176
4	Dera Bassi	1	595	4	2245	38	11770	0	0	38	5663	81	20273	0	0	0	0	0	0	0	0	0	20273
5	Zirakpur	1	756	1	623	3	2469	0	0	34	5365	39	9213	0	0	0	0	0	0	0	0	0	9213
6	Naya-Gaon	0	0	0	0	108	11739			9	1866	117	13605	0	0	0	0	0	0	0	0	0	13605
7	Banur	0	0	3	1897	14	5325	0	0	0	0	17	7222	0	0	0	0	0	0	0	0	0	7222
8	Lalru	0	0	3	1363	2	1125			4	4205	9	6693	0	0	0	0	0	0	0	0	0	6693
Sub-Total		8	6236	56	27220	359	112514	17	660	305	85836	745	232466	0	0	0	0	13	1859	0	1859	13	234325

SN/ Name of the District	Name of the Municipality/ Municipal Corpn.	Employment under Public Utility Undertakings												Other Employees								Grand Total	
		Elec. Light & Power Supply		Water Supply		Sanitary Services		Transporation		Others		Total		Education		Medical and Health		Others		Total			
		No.	Wages & Salaries (Rs.000)	No.	Wages & Salaries (Rs.000)	No.	Wages & Salaries (Rs.000)	No.	Wages & Salaries (Rs.000)	No.	Wages & Salaries (Rs.000)	No.	Wages & Salaries (Rs.000)	No.	Wages & Salaries (Rs.000)	No.	Wages & Salaries (Rs.000)	No.	Wages & Salaries (Rs.000)	No.	Wages & Salaries (Rs.000)	No.	Wages & Salaries (Rs.000)
1/2	3	4	5	6	7	8	9	10	11	12	13	14	15	16	17	18	19	20	21	22	23	24	25
17. Bathinda																							
1	Bathinda	20	4654	790	109072	216	40040	0	0	54	3074	1080	156840	0	0	0	0	134	11138	134	11138	1214	167978
2	Bhucho	0	0	0	0	21	9890	0	0	16	1191	37	11081	0	0	0	0	0	0	0	0	37	11081
3	Goniana	0	0	0	0	0	0	0	0	19	6417	19	6417	0	0	0	0	7	933	7	933	26	7350
4	Kot Fattah	1	14	5	1368	1	588	0	0	0	0	7	1970	0	0	0	0	0	0	0	0	7	1970
5	Maur	0	0	0	0	0	0	39	12665	0	0	39	12665	0	0	0	0	0	0	0	0	39	12665
6	Rama	1	384	0	0	30	9390	0	0	24	16294	55	26068	0	0	0	0	0	0	0	0	55	26068
7	Rampura Phool	6	1416	0	0	19	1669	0	0	1	51	26	3136	0	0	0	0	0	0	0	0	26	3136
8	Sangat	0	0	0	0	2	521	0	0	0	0	2	521	0	0	0	0	0	0	0	0	2	521
9	Talwandi Sabo	0	0	0	0	0	0	0	0	6	6011	6	6011	0	0	0	0	0	0	0	0	6	6011
10	Bhgta	0	0	0	0	0	0	0	0	0	0	0	0	0	0	0	0	45	7319	45	7319	45	7319
11	Kot Shamir	0	0	0	0	0	0	0	0	6	0	6	0	0	0	0	0	0	0	0	0	6	0
12	Lehra Mohabbat	0	0	0	0	0	0	0	0	0	0	0	0	0	0	0	0	0	0	0	0	0	0
13	Nathana	0	0	0	0	15	2600	0	0	10	16	25	2616	0	0	0	0	0	0	0	0	25	2616
14	Chowke	0	0	0	0	12	1280	0	0	5	2280	17	3560	0	0	0	0	0	0	0	0	17	3560
15	Rampura	0	0	0	0	10	1066	0	0	6	1037	16	2103	0	0	0	0	0	0	0	0	16	2103
16	Balianwali	2	270	0	0	0	0	0	0	0	0	2	270	0	0	0	0	0	0	0	0	2	270
17	Mandi Kalan	0	0	1	150	17	2029	0	0	2	110	20	2289	0	0	0	0	0	0	0	0	20	2289
18	Maluka	0	0	0	0	14	1440	1	12	0	0	15	1441	0	0	0	0	0	0	0	0	15	1441
19	Bhai Rupa	3	324	0	0	20	2130	0	0	4	426	27	2880	0	0	0	0	0	0	0	0	27	2880
20	Kotha Guru	0	0	0	0	0	0	0	0	0	0	0	0	0	0	0	0	0	0	0	0	0	0
21	Mehraj	0	0	0	0	0	0	0	0	0	0	0	0	0	0	0	0	0	0	0	0	0	0
	Sub-Total	33	7062	796	110590	377	72643	40	12677	153	36907	1399	239868	0	0	0	0	186	0	186	0	1585	239868
18. Jalandhar																							
1	Adampur	0	0	1	75	15	7085	0	0	0	0	16	7160	0	0	0	0	3	4377	3	4377	3	12233
2	Alawalpur	0	0	1	272	19	6149	0	0	2	1310	22	7731	0	0	0	0	0	0	0	0	22	7731
3	Jalandhar	21	8015	285	84729	1161	32589	0	0	3200	177906	4667	303239	0	0	35	2519	24	14123	59	2519130	4726	2522
4	Kartarpur	4	1962	2	1019	9	8789	0	0	0	0	15	11770	0	0	0	0	0	0	0	0	15	11770
5	Nakodar	0	0	24	5963	28	8766	0	0	0	0	52	14729	0	0	0	0	0	0	0	0	52	14258
6	Noor Mahal	1	571	5	2764	24	5952	0	0	0	0	30	9287	0	0	0	0	0	0	0	0	30	9287
7	Philaur	0	0	5	1681	29	9689	0	0	24	21240	58	32610	0	0	0	0	0	0	0	0	58	32610
8	Shahkot	1	325	5	2672	39	5483	24	6158	0	0	69	14638	0	0	0	0	0	0	0	0	69	6895
9	Goraya	4	522	3	1076	68	8442	0	0	15	7744	90	17784	0	0	0	0	0	0	0	0	90	17814
10	Bhogpur	2	723	1	564	15	3879	0	0	0	0	18	5166	2	782	29	8891	5	2776	36	7218	54	12384
11	Lohian Khas	1	480	0	0	1	480	0	0	0	0	2	960	0	0	0	0	13	1041	0	0	15	11361
12	Mehatpur	2	2068	0	0	50	4790	0	0	4	1924	56	8782	0	0	0	0	0	0	0	0	56	4997
13	Bilga	0	0	0	0	37	3834	0	0	0	0	37	3834	0	0	0	0	0	0	0	0	37	3834
	Sub-Total	36	14666	332	100815	1495	105927	24	6158	3245	210124	5132	437690	2	782	64	11410	45	22317	98	2530725	5227	147696

SN/ Name of the District	Name of the Municipality/ Municipal Corpn.	Employment under Public Utility Undertakings											Other Employees								Grand Total		
		Elec. Light & Power Supply		Water Supply		Sanitary Services		Transporation		Others		Total		Education		Medical and Health		Others		Total			
		No.	Wages & Salaries (Rs.000)	No.	Wages & Salaries (Rs.000)	No.	Wages & Salaries (Rs.000)	No.	Wages & Salaries (Rs.000)	No.	Wages & Salaries (Rs.000)	No.	Wages & Salaries (Rs.000)	No.	Wages & Salaries (Rs.000)	No.	Wages & Salaries (Rs.000)	No.	Wages & Salaries (Rs.000)	No.	Wages & Salaries (Rs.000)	No.	Wages & Salaries (Rs.000)
1/2	3	4	5	6	7	8	9	10	11	12	13	14	15	16	17	18	19	20	21	22	23	24	25
19. Sangrur																							
1	Malerkotla	11	2871	26	7779	362	86726	0	0	0	0	399	97376	0	0	0	0	76	25406	76	25406	475	122782
2	Sangrur	7	3463	0	0	207	55158	0	0	0	0	214	58621	0	0	0	0	64	55840	64	55840	278	114461
3	Sunam	1	53	4	256	81	45364	0	0	0	0	86	45673	0	0	0	0	27	14964	27	14964	113	60637
4	Dhuri	13	1904	0	0	103	25760	0	0	0	0	116	27664	0	0	0	0	13	7752	13	7752	129	35416
5	Longowal	1	98	0	0	17	3263	1	371	3	308	22	4040	0	0	0	0	6	3141	6	3141	28	7181
6	Ahmedgarh	14	5444	0	0	120	28660	1	371	3	308	138	34783	0	0	0	0	19	10893	19	10893	157	45676
7	Lehragaga	0	0	20	3954	60	8902	0	0	0	0	80	12856	0	0	0	0	12	6750	12	6750	92	19606
8	Bhawanigarh	2	989	2	799	30	9398	0	0	0	0	34	11186	0	0	0	0	7	8998	7	8998	41	20184
9	Khanauri	0	0	0	0	10	2726	0	0	0	0	10	2726	0	0	0	0	10	4587	10	4587	20	7313
10	Cheema	0	0	0	0	18	5030	0	0	0	0	18	5030	0	0	0	0	5	2803	5	2803	23	7833
11	Dirba	0	0	1	54	13	3303	0	0	0	0	14	3357	0	0	0	0	10	6542	10	6542	24	9899
12	Moonak	1	482	2	962	17	5174	0	0	0	0	20	6618	0	0	0	0	11	6191	11	6191	31	12809
13	Amargarh	0	0	4	489	21	1944	0	0	0	0	25	2433	0	0	0	0	13	4734	13	4734	38	7167
	Sub-Total	50	15304	59	14293	1059	281408	2	742	6	616	1176	312363	0	0	0	0	273	158601	273	158601	1449	470964
20. Barnala																							
1	Barnala	11	1952	0	0	274	51890	0	0	0	0	285	53842	0	0	0	0	0	0	0	0	285	53842
2	Dhanoula	1	250	8	428	13	505	5	460	26	1367	53	3010	0	0	0	0	47	5158	47	5158	100	8168
3	Bhadaur	0	0	0	0	40	11554	0	0	4	0	27	11554	0	0	0	0	0	0	0	0	27	11554
4	Tapa	0	0	0	0	12	3854	0	0	0	0	12	3854	0	0	0	0	0	0	0	0	12	3854
5	Handiaya	2	204	3	212	24	9523	0	0	6	1857	35	11796	6	1880	8	1973	0	0	14	3853	8	15649
	Sub-Total	14	2406	11	640	363	77326	5	460	36	3224	412	84056	6	1880	8	1973	47	5158	61	9011	432	93067
21. Fazilka																							
1	Jalalabad	0	0	17	1028	24	1168	0	0	25	3116	66	5312	0	0	0	0	0	0	0	0	66	5312
2	Fazilka	1	110	13	628	73	2664	0	0	61	5215	148	8617	0	0	0	0	0	0	0	0	148	8617
3	Abohar	8	908	0	0	170	5497	0	0	78	6900	256	13305	0	0	0	0	0	0	0	0	256	13305
4	Arni wala Sheikh Suban	0	0	0	0	0	0	0	0	0	0	0	0	0	0	0	0	0	0	0	0	0	0
	Sub-Total	9	1018	30	1656	267	9329	0	0	164	15231	470	27234	0	0	0	0	0	0	0	0	470	27234
22. Pathankot																							
1	Pathankot	2	750	202	53041	463	74735	0	0	0	0	667	128526	0	0	2	175	179	10509	179	105095	866	237377
2	sujanpur	0	0	3	1053	15	4953	0	0	0	0	18	4964	0	0	0	0	26	1420	44	20182	44	20182
3	Narot Jaimal Singh	0	0	0	0	0	0	0	0	0	0	0	0	0	0	0	0	1	169	1	169	1	169
	Sub-Total	2	750	205	54094	478	79688	0	0	0	0	685	133490	0	0	2	175	205	11929	223	125277	910	257559
	Grand Total	537	195032	5475	1414816	17165	4314033	132	33002	10647	1876537	33934	7820191	116	84729	84	17540	2080	1489727	2270	4161551	35776	9286911

Slaughter Houses

Table No. 18 Number and Activities of Slaughter Houses 2018-19

SN/ Name of the District	Name of the Municipality/ Municipal Corpn.	No. of Slaughter Houses	No. of Animals Slaughtered		
			Sheep	Goats	Pigs
1/2	3	4	5	6	7
1. Kapurthala					
1	Kapurthala	0	0	0	0
2	Phagwara	1	152	298	93
3	Sultanpur Lodhi	0	0	0	0
4	Dhilwan	0	0	0	0
5	Begowal	0	0	0	0
6	Bhulath	0	0	0	0
7	Nadala	0	0	0	0
	Sub-Total	1	152	298	93
2. Fatehgarh Sahib					
1	Amloh	0	0	0	0
2	Sirhind	0	0	0	0
3	Gobindgarh	0	0	0	0
4	Bassi Pathana	0	0	0	0
5	Khamano	0	0	0	0
	Sub-Total	0	0	0	0
3. Mansa					
1	Mansa	0	0	0	0
2	Budhlada	0	0	0	0
3	Ba	0	0	0	0
4	Bhikhi	0	0	0	0
5	Sardulgarh	0	0	0	0
6	Joga	0	0	0	0
7	Boha	1	150	270	90
	Sub-Total	1	150	270	90
4. Ferozpur					
1	Ferozpur	0	0	0	0
2	Talwandi Bhai	0	0	0	0
3	Zira	0	0	0	0
4	Guru Har Sahai	0	0	0	0
5	Makhu	0	0	0	0
6	Mudakki	0	0	0	0
7	Malanwali khas	0	0	0	0
8	Mamdot	0	0	0	0
	Sub-Total	0	0	0	0
5. Ludhiana					
1	Ludhiana	1	988	19440	0
2	Samrala	0	0	0	0
3	Khanna	0	0	0	0
4	Doraha	0	0	0	0
5	Jagraon	0	0	0	0
6	Raikot	0	0	0	0
7	Payal	0	0	0	0
8	Machhiwara	0	0	0	0
9	Mulanpur	0	0	0	0
10	Maloud	0	0	0	0
11	Sahnewal	0	0	0	0
	Sub-Total	1	988	19440	0
6. Patiala					
1	Ghagga	0	0	0	0
2	Ghanaur	0	0	0	0
3	Nabha	1	468	787	260
4	Patiala	2	3088	7675	1855
5	Patran	0	0	0	0
6	Rajpura	1	141	1421	765
7	Samana	0	0	0	0
8	Sanaur	0	0	0	0
9	Bhadson	0	0	0	0
	Sub-Total	4	3697	9883	2880
7. Amritsar					
1	Amritsar	1	47282	55710	52
2	Jandiala	0	0	0	0
3	Ramdass	0	0	0	0
4	Majitha	0	0	0	0
5	Rayya	0	0	0	0
6	Raja Sansi	0	0	0	0
7	Ajnala	1	400	3020	56
	Sub-Total	2	47682	58730	108

SN/ Name of the District	Name of the Municipality/ Municipal Corpn.	No. of Slaughter Houses	No. of Animals Slaughtered		
			Sheep	Goats	Pigs
1/2	3	4	5	6	7
8. Tarn Taran					
1	Tarn Taran	0	0	0	0
2	Patti	0	0	0	0
3	Khemkaran	0	0	0	0
4	Bhikhiwind	0	0	0	0
	Sub-Total	0	0	0	0
9. Hoshiarpur					
1	Sham Churasi	1	14	209	6
2	Hoshiarpur	1	240	3050	81
3	Hariyana	1	50	129	8
4	Gardhiwal	1	30	607	30
5	Garh Shankar	1	0	688	93
6	Tanda	3	0	425	18
7	Talwara	3	0	199	0
8	Dasuya	1	270	182	130
9	Mukerian	4	90	680	6
10	Mahilpur	1	0	16	4
	Sub-Total	17	694	6185	376
10. Shaheed Bhagat Singh Nagar					
1	S.B.S. Nagar	12	0	0	0
2	Banga	10	0	0	0
3	Balachaur	6	0	0	0
4	Rahon	7	0	0	0
	Sub-Total	35	0	0	0
11. Gurdaspur					
1	Gurdaspur	0	0	0	0
2	Dhariwal	0	0	0	0
3	Dina Nagar	0	0	0	0
4	Batala	0	0	0	0
5	Shri Har Gobindpur	0	0	0	0
6	Qadian	0	0	0	0
7	Fatehgarh Churian	0	0	0	0
8	Dera Baba Nanak	0	0	0	0
	Sub-Total	0	0	0	0
12. Faridkot					
1	Faridkot	1	142	243	91
2	Kotkapura	1	80	179	69
3	Jaitu	0	0	0	0
	Sub-Total	2	222	422	160
13. Muktsar					
1	Muktsar	0	0	0	0
2	Malout	0	0	0	0
3	Gidderbaha	0	0	0	0
4	Bariwala	0	0	0	0
	Sub-Total	0	0	0	0
14. Moga					
1	Moga	1	1076	3079	986
2	Bagha Purana	6	0	5	3
3	Dharamkot	0	0	0	0
5	Badhni Kalan	0	0	0	0
5	Nihal Singh Wala	0	0	0	0
6	Kot Ise Khan	0	0	0	0
7	Fatehgarh Panjtoor	0	0	0	0
	Sub-Total	7	1076	3084	989
15. Rupnagar					
1	Rupnagar	0	0	0	0
2	Morinda	0	0	0	0
3	Anadpur Sahib	0	0	0	0
4	Nangal	0	0	0	0
5	Chamkaur Sahib	0	0	0	0
6	Shri Kiratpur Sahib	0	0	0	0
	Sub-Total	0	0	0	0
16. Sahibzada Ajit Singh Nagar					
1	S.A.S. Nagar	1	963	3136	569
2	Kurali	1	172	786	342
3	Kharar	0	0	0	0
4	Dera Bassi	1	409	401	496
5	Zirakpur	0	0	0	0
6	Naya-Gaon	0	0	0	0
7	Banur	0	0	0	0
8	Lalru	1	0	0	0
	Sub-Total	4	1544	4323	1407

SN/ Name of the District	Name of the Municipality/ Municipal Corpn.	No. of Slaughter Houses	No. of Animals Slaughtered		
			Sheep	Goats	Pigs
1/2	3	4	5	6	7
17. Bathinda					
1	Bathinda	0	0	0	0
2	Bhucho	0	0	0	0
3	Goniana	0	0	0	0
4	Kot Fattah	0	0	0	0
5	Maur	0	0	0	0
6	Rama	0	0	0	0
7	Rampura Phool	0	0	0	0
8	Sangat	0	0	0	0
9	Talwandi Sabo	0	0	0	0
10	Bhgta	0	0	0	0
11	Kot Shamir	0	0	0	0
12	Lehra Mohabbat	0	0	0	0
13	Nathana	0	0	0	0
14	Chowke	0	0	0	0
15	Rampura	0	0	0	0
16	Balianwali	0	0	0	0
17	Mandi Kalan	0	0	0	0
18	Maluka	0	0	0	0
19	Bhai Rupa	0	0	0	0
20	Kotha Guru	0	0	0	0
21	Mehraj	0	0	0	0
	Sub-Total	0	0	0	0
18. Jalandhar					
1	Adampur	0	0	0	0
2	Alawalpur	0	0	0	0
3	Jalandhar	1	125	1152	31
4	Kartarpur	1	925	3182	462
5	Nakodar	1	210	2178	0
6	Noor Mahal	0	0	0	0
7	Philaur	0	0	0	0
8	Shahkot	0	0	0	0
9	Goraya	0	0	0	0
10	Bhogpur	0	0	0	0
11	Lohian Khas	0	0	0	0
12	Mehatpur	0	0	0	0
13	Bilga	0	0	0	0
	Sub-Total	3	1260	6512	493
19. Sangrur					
1	Malerkotla	1	3500	3000	0
2	Sangrur	0	0	0	0
3	Sunam	0	0	0	0
4	Dhuri	0	0	0	0
5	Longowal	0	0	0	0
6	Ahmedgarh	0	0	0	0
7	Lehragaga	1	0	893	276
8	Bhiwanigarh	0	0	0	0
9	Khanauri	0	0	0	0
10	Cheema	0	0	0	0
11	Dirba	0	0	0	0
12	Moonak	0	0	0	0
13	Amargarh	0	0	0	0
	Sub-Total	2	3500	3893	276
20. Barnala					
1	Barnala	1	412	2282	285
2	Dhanoula	8	0	1220	135
3	Bhadaur	1	384	576	45
4	Tapa	0	0	0	0
5	Handiaya	2	0	600	0
	Sub-Total	12	796	4678	465
21. Fazilka					
1	Jalalabad	6	0	0	0
2	Fazilka	1	762	871	48
3	Abohar	0	0	0	0
4	Arni wala Sheikh Suban	0	0	0	0
	Sub-Total	7	762	871	48
22. Pathankot					
1	Pathankot	1	65	145	120
2	sujanpur	0	0	0	0
3	Narot Jaimal Singh	0	0	0	0
	Sub-Total	1	65	145	120
	Grand Total	95	58891	108851	4625

Banking, Veterinary and Sports Facilities
Table No. 19 No. of Banking Offices 2018-19

SN/ Name of the District	Name of the Municipality/ Municipal Corpn.	State Bank of India	Punjab National Bank	Punjab & Sind Bank	United Commercial Bank	New Bank of India	Central Bank of India	Co-op. Bank	Other Commercial Banks	Total
1/2	3	4	6	7	8	9	10	11	12	13
1. Kapurthala										
1	Kapurthala	8	5	1	1	0	1	3	21	40
2	Phagwara	10	5	3	1	0	2	3	23	47
3	Sultanpur Lodhi	3	1	1	1	0	0	2	13	21
4	Dhilwan	2	1	1	0	0	0	1	5	10
5	Begowal	3	2	1	1	0	0	1	8	16
6	Bhulath	2	1	1	1	0	0	1	6	12
7	Nadala	2	1	1	0	0	0	2	9	15
	Sub-Total	30	16	9	5	0	3	13	85	161
2. Fatehgarh Sahib										
1	Amlah	1	0	1	0	0	0	2	10	14
2	Sirhind	5	3	2	1	0	1	3	24	39
3	Gobindgarh	3	1	2	1	0	1	1	28	37
4	Bassi Pathana	2	1	1	0	0	0	2	3	9
5	Khamano	1	1	1	0	0	0	2	7	12
	Sub-Total	12	6	7	2	0	2	10	72	111
3. Mansa										
1	Mansa	6	1	1	1	0	1	2	22	34
2	Budhlada	2	1	0	1	0	0	1	5	10
3	Bareta	2	1	1	0	0	0	1	0	5
4	Bhikhi	2	1	1	1	0	0	1	1	7
5	Sardulgarh	2	1	1	1	0	1	1	2	9
6	Joga	1	0	0	0	0	0	1	1	3
7	Boha	1	0	1	0	0	0	1	3	6
	Sub-Total	16	5	5	4	0	2	8	34	74
4. Firozpur										
1	Firozpur	5	4	1	1	1	1	1	26	40
2	Talwandi Bhai	2	1	0	0	1	0	1	5	10
3	Zira	2	1	1	1	1	1	1	7	15
4	Guru Har Sahai	2	1	1	0	1	0	1	5	11
5	Makhu	2	1	1	0	1	0	1	3	9
6	Mudakki	1	1	1	0	1	0	1	2	7
7	Malanwali khas	2	1	1	0	1	0	1	1	7
8	Mamdot	2	1	0	0	1	1	1	2	8
	Sub-Total	18	11	6	2	8	3	8	51	107
5. Ludhiana										
1	Ludhiana	45	49	28	9	0	15	14	209	369
2	Samrala	1	1	1	0	0	0	1	18	22
3	Khanna	1	3	2	1	0	1	1	27	36
4	Doraha	1	1	1	0	0	1	1	5	10
5	Jagraon	2	2	1	0	1	1	1	12	20
6	Raikot	1	1	1	0	0	1	1	8	13
7	Payal	0	1	1	0	0	0	1	4	7
8	Machhiwara	1	1	1	1	1	1	2	9	17
9	Mulanpur	1	2	1	1	0	1	0	10	16
10	Maloud	1	0	1	0	1	0	1	3	7
11	Sahnewal	1	1	1	0	0	0	1	6	10
	Sub-Total	55	62	39	12	3	21	24	311	527

SN/ Name of the District	Name of the Municipality/ Municipal Corpn.	State Bank of India	Punjab National Bank	Punjab & Sind Bank	United Commercial Bank	New Bank of India	Central Bank of India	Co-op. Bank	Other Commercial Banks	Total
1/2	3	4	6	7	8	9	10	11	12	13
6. Patiala										
1	Ghagga	1	0	1	0	0	0	1	0	3
2	Ghanaur	3	3	3	0	0	1	5	11	26
3	Nabha	11	3	5	0	0	1	7	29	56
4	Patiala	53	19	21	0	0	3	15	91	202
5	Patran	4	1	3	0	0	0	3	13	24
6	Rajpura	13	4	1	0	0	1	4	33	56
7	Samana	7	1	2	0	0	1	2	22	35
8	Sanaur	5	2	5	0	0	0	4	12	28
9	Bhadson	1	0	1	0	0	0	1	6	9
	Sub-Total	98	33	42	0	0	7	42	217	439
7. Amritsar										
1	Amritsar	18	29	29	28	4	0	13	10	131
2	Jandiala	1	1	1	0	0	0	1	15	19
3	Ramdass	1	0	1	0	0	0	1	3	6
4	Majitha	1	1	1	0	0	0	1	7	11
5	Rayya	1	1	1	1	1	0	1	4	10
6	Raja Sansi	1	1	1	0	0	0	3	1	7
7	Ajnala	1	1	2	1	1	1	1	7	15
	Sub-Total	24	34	36	30	6	1	21	47	199
8. Tarn Taran										
1	Tarn Taran	4	1	3	1	0	1	1	13	24
2	Patti	2	1	1	1	0	0	1	7	13
3	Khemkaran	1	1	0	0	0	0	1	1	4
4	Bhikhiwind	1	1	1	0	0	1	1	6	11
	Sub-Total	8	4	5	2	0	2	4	27	52
9. Hoshiarpur										
1	Sham Churasi	1	2	1	0	0	0	1	4	9
2	Hoshiarpur	8	7	8	3	0	1	6	65	98
3	Hariyana	1	1	1	1	0	0	1	5	10
4	Gardhiwal	1	1	1	1	0	0	1	16	21
5	Garh Shankar	1	1	2	1	0	0	1	5	11
6	Tanda	2	1	1	1	0	0	1	5	11
7	Talwara	2	2	1	1	0	0	1	15	22
8	Dasuya	2	1	3	1	0	0	1	32	40
9	Mukerian	1	1	3	1	0	0	1	22	29
10	Mahilpur	1	1	2	1	0	0	1	20	26
	Sub-Total	20	18	23	11	0	1	15	189	277
10. Shaheed Bhagat Singh Nagar										
1	S.B.S. Nagar	3	2	1	1	0	1	3	26	37
2	Banga	3	2	1	0	0	1	4	11	22
3	Balachaur	2	1	1	0	0	1	1	2	8
4	Rahon	1	1	1	2	0	1	1	4	10
	Sub-Total	9	6	4	3	0	4	8	43	77
11. Gurdaspur										
1	Gurdaspur	7	0	3	4	1	0	2	1	27
2	Dhariwal	2	0	1	1	1	0	0	1	8
3	Dina Nagar	2	0	2	1	1	0	1	1	12
4	Batala	6	0	7	3	1	0	1	2	30
5	Shri Har Gobindpur	1	0	1	1	0	0	0	1	5
6	Qadian	2	0	1	1	0	0	0	1	4
7	Fatehgarh Churian	1	0	1	1	0	0	0	1	6
8	Dera Baba Nanak	1	0	1	1	0	0	0	1	5
	Sub-Total	22	0	17	13	4	0	4	9	97

SN/ Name of the District	Name of the Municipality/ Municipal Corpn.	State Bank of India	Punjab National Bank	Punjab & Sind Bank	United Commercial Bank	New Bank of India	Central Bank of India	Co-op. Bank	Other Commercial Banks	Total
1/2	3	4	6	7	8	9	10	11	12	13
12. Faridkot										
1	Faridkot	7	4	4	1	2	1	2	7	28
2	Kotkapura	5	2	1	1	1	1	1	7	19
3	Jaitu	2	1	1	0	1	1	1	2	9
	Sub-Total	14	7	6	2	4	3	4	16	56
13. Muktsar										
1	Muktsar	7	2	2	1	1	1	1	9	24
2	Malout	4	2	1	1	1	1	1	5	16
3	Gidderbaha	3	1	1	1	1	1	1	3	12
4	Bariwala	1	1	1	0	0	0	0	1	4
	Sub-Total	15	6	5	3	3	3	3	18	56
14. Moga										
1	Moga	13	7	3	4	0	2	2	19	50
2	Bagha Purana	3	1	1	0	1	1	1	2	10
3	Dharamkot	3	1	0	0	0	1	1	1	7
4	Badhni Kalan	3	1	0	2	0	0	1	3	10
5	Nihal Singh Wala	3	1	1	0	0	0	1	4	10
6	Kot Ise Khan	3	1	1	0	0	0	1	1	7
7	Fatehgarh Panjtoor	0	0	0	0	0	0	0	0	0
	Sub-Total	28	12	6	6	1	4	7	30	94
15. Rupnagar										
1	Rupnagar	5	2	2	1	0	1	2	21	34
2	Morinda	2	1	1	1	0	0	2	10	17
3	Anadpur Sahib	2	1	1	1	0	1	1	5	12
4	Nangal	3	1	1	1	0	0	1	7	14
5	Chamkaur Sahib	1	1	1	0	0	0	1	3	7
6	Shri Kiratpur Sahib	1	0	0	0	0	0	1	2	4
	Sub-Total	14	6	6	4	0	2	8	48	88
16. Sahibzada Ajit Singh Nagar										
1	S.A.S. Nagar	19	15	10	2	0	2	6	139	193
2	Kurali	4	5	2	1	0	0	4	19	35
3	Kharar	8	6	3	3	0	3	5	38	66
4	Dera Bassi	3	6	2	1	0	1	1	33	47
5	Zirakpur	6	3	1	1	0	2	2	39	54
6	Naya-Gaon	0	0	1	0	0	0	1	9	11
7	Banur	1	0	2	1	0	0	1	22	27
8	Lalru	1	2	1	1	0	0	1	17	23
	Sub-Total	42	37	22	10	0	8	21	316	456
17. Bathinda										
1	Bathinda	23	12	5	2	0	3	3	59	107
2	Bhucho	1	1	1	0	0	1	1	5	10
3	Goniana	2	1	1	0	0	0	1	3	8
4	Kot Fattah	1	0	0	0	0	0	1	1	3
5	Maur	2	1	1	0	0	1	1	8	14
6	Rama	1	1	1	0	0	1	1	5	10
7	Rampura Phool	4	2	1	1	0	0	2	12	22
8	Sangat	1	1	1	0	0	0	1	3	7
9	Talwandi Sabo	2	1	1	0	0	1	1	6	12
10	Bhgta	1	1	1	0	0	0	1	3	7
11	Kot Shamir	1	0	0	0	0	0	1	2	4
12	Lehra Mohabbat	2	0	0	0	0	0	1	0	3
13	Nathana	1	1	1	0	0	0	1	2	6
14	Chowke	1	0	0	0	0	0	0	0	1
15	Rampura	0	0	0	0	0	0	0	0	0
16	Balianwali	1	0	0	0	0	0	1	0	2
17	Mandi Kalan	0	0	0	0	0	0	1	0	1
18	Maluka	0	0	0	0	0	0	1	1	2
19	Bhai Rupa	1	0	1	0	0	0	1	0	3
20	Kotha Guru	0	1	0	0	0	0	0	0	1
21	Mehraj	1	1	1	0	0	0	1	1	5
	Sub-Total	46	24	16	3	0	7	21	111	228

SN/ Name of the District	Name of the Municipality/ Municipal Corpn.	State Bank of India	Punjab National Bank	Punjab & Sind Bank	United Commercial Bank	New Bank of India	Central Bank of India	Co-op. Bank	Other Commercial Banks	Total
1/2	3	4	6	7	8	9	10	11	12	13
18. Jalandhar										
1	Adampur	1	1	1	0	0	1	1	7	12
2	Alawalpur	0	1	0	0	0	0	1	2	4
3	Jalandhar	23	24	16	4	0	5	5	45	122
4	Kartarpur	2	2	1	0	1	1	1	5	13
5	Nakodar	2	3	1	1	0	1	2	1	11
6	Noor Mahal	2	1	1	0	1	1	1	12	19
7	Philaur	4	2	1	1	0	0	1	7	16
8	Shahkot	2	1	1	1	1	1	1	4	12
9	Goraya	2	2	1	1	1	1	4	16	28
10	Bhogpur	1	1	1	1	0	1	2	5	12
11	Lohian Khas	1	1	1	0	0	0	1	8	12
12	Mehatpur	2	1	1	0	0	0	1	5	10
13	Bilga	1	1	1	0	0	0	1	5	9
	Sub-Total	43	41	27	9	4	12	22	122	280
19. Sangrur										
1	Malerkotla	4	2	1	0	0	1	1	17	26
2	Sangrur	6	3	1	1	0	1	2	27	41
3	Sunam	4	2	1	0	0	1	2	16	26
4	Dhuri	3	2	1	0	0	0	2	17	25
5	Longowal	1	1	0	0	0	1	1	2	6
6	Ahmedgarh	3	1	1	0	0	1	2	8	16
7	Lehragaga	1	0	1	0	0	0	1	6	9
8	Bhiwanigarh	2	1	1	0	0	0	1	8	13
9	Khanauri	1	1	1	0	0	0	1	2	6
10	Cheema	1	0	1	0	0	0	1	3	6
11	Dirba	1	1	1	0	0	0	1	4	8
12	Moonak	1	1	1	0	0	0	1	2	6
13	Amargarh	2	1	0	0	0	0	1	3	7
	Sub-Total	30	16	11	1	0	5	17	115	195
20. Barnala										
1	Barnala	2	4	3	0	0	1	1	25	36
2	Dhanoula	1	1	1	1	0	0	1	2	7
3	Bhadaur	1	1	0	0	0	0	1	3	6
4	Tapa	2	1	1	1	0	0	2	5	12
5	Handiaya	1	0	0	0	0	0	0	0	1
	Sub-Total	7	7	5	2	0	1	5	35	62
21. Fazilka										
1	Jalalabad	2	2	2	1	0	2	1	2	12
2	Fazilka	2	3	2	1	0	1	2	6	17
3	Abohar	3	3	2	1	2	2	2	9	24
4	Arni wala Sheikh Suban	1	0	1	0	0	0	2	3	7
	Sub-Total	8	8	7	3	2	5	7	20	60
22. Pathankot										
1	Pathankot	9	4	1	2	1	1	2	13	33
2	sujanpur	2	1	1	0	1	1	1	3	10
3	Narot Jaimal Singh	0	1	0	0	0	0	1	1	
	Sub-Total	11	5	2	2	2	2	3	16	43
	Grand Total	570	364	306	129	37	98	275	1932	3739

Banking, Veterinary and Sports Facilities
Table No. 20 No. of Veterinary Hospitals, Dispensaries and Milk Plants 2018-19

SN/ Name of the District	Name of the Municipality/ Municipal Corpn.	Veterinary Hospitals	Veterinary Dispensaries	Milk Plants
1/2	3	4	5	6
1. Kapurthala				
1	Kapurthala	1	0	0
2	Phagwara	1	0	0
3	Sultanpur Lodhi	1	0	1
4	Dhilwan	1	0	0
5	Begowal	1	0	0
6	Bhulath	1	0	0
7	Nadala	1	0	0
	Sub-Total	7	0	1
2. Fatehgarh Sahib				
1	Amloh	1	0	0
2	Sirhind	1	1	0
3	Gobindgarh	1	0	0
4	Bassi Pathana	1	0	0
5	Khamano	1	1	0
	Sub-Total	5	2	0
3. Mansa				
1	Mansa	2	0	0
2	Budhlada	1	0	0
3	Bareta	1	0	0
4	Bhikhi	1	0	1
5	Sardulgarh	1	0	1
6	Joga	1	0	0
7	Boha	1	0	0
	Sub-Total	8	0	2
4. Firozpur				
1	Firozpur	2	0	2
2	Talwandi Bhai	1	0	1
3	Zira	1	0	1
4	Guru Har Sahai	1	0	1
5	Makhu	1	0	1
6	Mudakki	1	1	0
7	Malanwali khas	1	0	0
8	Mamdot	0	0	0
	Sub-Total	8	1	6
5. Ludhiana				
1	Ludhiana	1	1	1
2	Samrala	1	0	0
3	Khanna	1	1	0
4	Doraha	1	0	0
5	Jagraon	1	1	0
6	Raikot	1	0	0
7	Payal	1	0	0
8	Machhiwara	1	0	0
9	Mulanpur	1	0	0
10	Maloud	1	0	0
11	Sahnewal	1	0	0
	Sub-Total	11	3	1
6. Patiala				
1	Ghagga	1	0	0
2	Ghanaur	1	0	0
3	Nabha	1	0	1
4	Patiala	1	0	0
5	Patran	1	0	0
6	Rajpura	1	0	0
7	Samana	1	0	0
8	Sanaur	1	0	0
9	Bhadson	1	0	0
	Sub-Total	9	0	1
6. Amritsar				
1	Amritsar	2	0	4
2	Jandiala	1	0	0
3	Ramdass	1	0	0
4	Majitha	1	0	0
5	Rayya	1	0	0
6	Raja Sansi	1	0	0
7	Ajnala	1	0	1
	Sub-Total	8	0	5

SN/ Name of the District	Name of the Municipality/ Municipal Corpn.	Veterinary Hospitals	Veterinary Dispensaries	Milk Plants
1/2	3	4	5	6
8. Tarn Taran				
1	Tarn Taran	1	0	0
2	Patti	1	0	0
3	Khemkaran	1	0	0
4	Bhikhiwind	0	0	0
	Sub-Total	3	0	0
9. Hoshiarpur				
1	Sham Churasi	0	1	0
2	Hoshiarpur	1	0	1
3	Hariyana	1	0	0
4	Gardhiwal	1	1	0
5	Garh Shankar	1	0	0
6	Tanda	1	0	0
7	Talwara	1	2	1
8	Dasuya	1	1	0
9	Mukerian	1	0	0
10	Mahilpur	1	1	0
	Sub-Total	9	6	2
10. Shaheed Bhagat Singh Nagar				
1	S.B.S. Nagar	1	0	0
2	Banga	1	0	0
3	Balachaur	1	0	0
4	Rahon	1	1	0
	Sub-Total	4	1	0
11. Gurdaspur				
1	Gurdaspur	1	1	1
2	Dhariwal	1	0	0
3	Dina Nagar	1	0	0
4	Batala	1	0	0
5	Shri Har Gobindpur	1	0	0
6	Qadian	1	0	0
7	Fatehgarh Churian	1	0	0
8	Dera Baba Nanak	1	0	0
	Sub-Total	8	1	1
12. Faridkot				
1	Faridkot	1	3	1
2	Kotkapura	1	0	2
3	Jaitu	1	0	1
	Sub-Total	3	3	4
13. Muktsar				
1	Muktsar	1	0	0
2	Malout	1	1	0
3	Gidderbaha	2	1	0
4	Bariwala	1	0	0
	Sub-Total	5	2	0
14. Moga				
1	Moga	0	0	0
2	Bagha Purana	1	1	0
3	Dharamkot	1	0	0
4	Badhni Kalan	1	0	0
5	Nihal Singh Wala	0	1	0
6	Kot Ise Khan	1	0	0
7	Fatehgarh Panjtoor	0	0	0
	Sub-Total	4	2	0
15. Rupnagar				
1	Rupnagar	1	0	0
2	Morinda	1	0	1
3	Anadpur Sahib	1	0	0
4	Nangal	1	0	0
5	Chamkaur Sahib	1	1	1
6	Shri Kiratpur Sahib	1	0	0
	Sub-Total	6	1	2
16. Sahibzada Ajit Singh Nagar				
1	S.A.S. Nagar	0	0	1
2	Kurali	1	0	0
3	Kharar	1	0	0
4	Dera Bassi	1	0	0
5	Zirakpur	0	2	0
6	Naya-Gaon	0	1	0
7	Banur	1	0	0
8	Lalru	1	0	1
	Sub-Total	5	3	2

SN/ Name of the District	Name of the Municipality/ Municipal Corpn.	Veterinary Hospitals	Veterinary Dispensaries	Milk Plants
1/2	3	4	5	6
17. Bathinda				
1	Bathinda	2	0	1
2	Bhucho	1	0	0
3	Goniana	0	0	0
4	Kot Fattah	1	0	0
5	Maur	1	0	0
6	Rama	1	0	0
7	Rampura Phool	2	0	1
8	Sangat	1	0	0
9	Talwandi Sabo	1	0	1
10	Bhgta	1	0	0
11	Kot Shamir	1	0	0
12	Lehra Mohabbat	1	0	0
13	Nathana	1	0	0
14	Chowke	1	0	0
15	Rampura	0	1	0
16	Balianwali	1	0	0
17	Mandi Kalan	1	0	0
18	Maluka	1	0	0
19	Bhai Rupa	1	0	0
20	Kotha Guru	1	0	0
21	Mehraj	1	0	0
	Sub-Total	21	1	3
18. Jalandhar				
1	Adampur	1	0	0
2	Alawalpur	1	0	0
3	Jalandhar	4	0	1
4	Kartarpur	1	0	0
5	Nakodar	1	0	0
6	Noor Mahal	1	0	0
7	Philaur	1	0	0
8	Shahkot	1	0	1
9	Goraya	1	0	0
10	Bhogpur	1	0	0
11	Lohian Khas	1	0	0
12	Mehatpur	1	0	0
13	Bilga	1	1	0
	Sub-Total	16	1	2
19. Sangrur				
1	Malerkotla	1	0	0
2	Sangrur	1	1	1
3	Sunam	1	0	0
4	Dhuri	1	1	0
5	Longowal	1	0	0
6	Ahmedgarh	1	0	0
7	Lehragaga	1	1	0
8	Bhiwanigarh	1	0	0
9	Khanauri	1	0	0
10	Cheema	1	0	0
11	Dirba	1	0	0
12	Moonak	1	0	0
13	Amargarh	1	0	0
	Sub-Total	13	3	1
20. Barnala				
1	Barnala	1	0	0
2	Dhanoula	1	0	0
3	Bhadaur	1	1	0
4	Tapa	1	1	0
5	Handiaya	1	0	0
	Sub-Total	5	2	0
21. Fazilka				
1	Jalalabad	1	0	1
2	Fazilka	1	1	0
3	Abohar	1	1	1
4	Arni wala Sheikh Suban	0	0	0
	Sub-Total	3	2	2
22. Pathankot				
1	Pathankot	1	1	0
2	sujanpur	1	0	0
3	Narot Jaimal Singh	0	1	0
	Sub-Total	2	1	0
	Grand Total	163	35	35

Banking, Veterinary and Sports Facilities
Table No. 21 No. of Sports Facilities 2018-19

SN/ Name of the District	Name of the Municipality/ Municipal Corpn.	Sports Stadium	Swimming Pool	Basketball Court	Table Tennis Hall	Badminton Hall	Lawn Tennis Court	Others
1/2	3	4	5	6	7	8	9	10
1. Kapurthala								
1	Kapurthala	2	2	10	2	3	2	2
2	Phagwara	1	0	0	0	0	0	1
3	Sultanpur Lodhi	1	0	0	0	0	0	1
4	Dhilwan	0	0	0	0	0	0	1
5	Begowal	1	0	0	0	0	0	1
6	Bhulath	0	0	0	0	0	0	1
7	Nadala	0	0	0	0	0	0	0
	Sub-Total	5	2	10	2	3	2	7
2. Fatehgarh Sahib								
1	Amlloh	0	0	0	0	0	0	0
2	Sirhind	1	0	1	0	0	0	0
3	Gobindgarh	0	0	1	0	1	1	0
4	Bassi Pathana	0	0	0	0	0	0	0
5	Khamano	0	0	0	0	0	0	0
	Sub-Total	1	0	2	0	1	1	0
3. Mansa								
1	Mansa	1	0	1	0	1	0	0
2	Budhlada	1	0	0	0	0	0	0
3	Bareta	0	0	0	0	0	0	0
4	Bhikhi	0	0	2	0	0	0	0
5	Sardulgarh	0	0	1	0	0	0	0
6	Joga	0	0	1	0	0	0	0
7	Boha	0	0	0	0	0	0	0
	Sub-Total	2	0	5	0	1	0	0
4. Firozpur								
1	Firozpur	1	1	1	1	1	1	5
2	Talwandi Bhai	1	0	0	0	0	0	0
3	Zira	0	0	0	0	0	0	0
4	Guru Har Sahai	1	0	0	0	0	0	0
5	Makhu	1	0	0	0	0	0	0
6	Mudakki	1	0	0	0	0	0	0
7	Malanwali khas	0	0	0	0	0	0	0
8	Mamdot	1	0	0	0	0	0	0
	Sub-Total	6	1	1	1	1	1	5
5. Ludhiana								
1	Ludhiana	1	7	3	1	3	7	2
2	Samrala	1	0	0	0	0	0	0
3	Khanna	1	1	1	1	0	0	0
4	Doraha	0	0	0	0	0	0	0
5	Jagraon	0	0	2	0	0	0	0
6	Raikot	0	0	1	0	0	0	0
7	Payal	0	0	0	0	0	0	0
8	Machhiwara	0	0	0	0	0	0	0
9	Mulanpur	1	0	0	0	0	0	0
10	Maloud	1	0	0	0	0	0	0
11	Sahnewal	1	0	0	0	0	0	0
	Sub-Total	6	8	7	2	3	7	2
6. Patiala								
1	Ghagga	1	0	0	0	0	0	0
2	Ghanaur	1	0	1	0	1	0	0
3	Nabha	1	0	0	0	1	0	0
4	Patiala	1	1	2	1	2	2	0
5	Patran	0	0	3	0	0	0	0
6	Rajpura	1	0	1	0	0	0	0
7	Samana	1	1	2	0	0	0	0
8	Sanaur	1	0	1	0	0	0	0
9	Bhadson	0	0	0	0	0	0	0
	Sub-Total	7	2	10	1	4	2	0
6. Amritsar								
1	Amritsar	8	4	10	1	2	8	0
2	Jandiala	0	0	0	0	0	0	1
3	Ramdass	1	0	0	0	0	0	0
4	Majitha	0	0	0	0	0	0	0
5	Rayya	0	0	0	0	0	0	0
6	Raja Sansi	0	0	0	0	0	0	0
7	Ajnala	0	0	0	0	0	0	0
	Sub-Total	9	4	10	1	2	8	1

SN/ Name of the District	Name of the Municipality/ Municipal Corpn.	Sports Stadium	Swimming Pool	Basketball Court	Table Tennis Hall	Badminton Hall	Lawn Tennis Court	Others
1/2	3	4	5	6	7	8	9	10
8. Tarn Taran								
1	Tarn Taran	2	0	5	2	2	1	0
2	Patti	2	1	5	0	0	0	0
3	Khemkaran	1	0	2	0	0	0	0
4	Bhikhiwind	0	0	0	0	0	0	0
	Sub-Total	5	1	12	2	2	1	0
9. Hoshiarpur								
1	Sham Churasi	1	0	0	0	0	0	0
2	Hoshiarpur	2	1	1	0	1	0	4
3	Hariyana	0	0	0	0	0	0	0
4	Gardhiwal	1	0	1	1	1	1	0
5	Garh Shankar	2	0	0	0	0	0	0
6	Tanda	0	0	0	0	0	0	0
7	Talwara	0	0	0	0	0	0	0
8	Dasuya	0	0	0	0	1	0	0
9	Mukerian	2	0	1	1	1	0	0
10	Mahilpur	1	0	1	0	0	0	0
	Sub-Total	9	1	4	2	4	1	4
10. Shaheed Bhagat Singh Nagar								
1	S.B.S. Nagar	1	0	0	0	1	0	0
2	Banga	0	0	0	0	0	0	0
3	Balachaur	0	0	0	0	0	0	0
4	Rahon	0	0	0	0	0	0	0
	Sub-Total	1	0	0	0	1	0	0
11. Gurdaspur								
1	Gurdaspur	1	0	0	0	0	0	1
2	Dhariwal	0	0	0	0	0	0	0
3	Dina Nagar	0	0	0	0	0	0	0
4	Batala	1	0	0	0	0	0	0
5	Shri Har Gobindpur	0	0	0	0	0	0	0
6	Qadian	0	0	0	0	0	0	0
7	Fatehgarh Churian	0	0	0	0	0	0	0
8	Dera Baba Nanak	0	0	0	0	0	0	0
	Sub-Total	2	0	0	0	0	0	1
12. Faridkot								
1	Faridkot	1	1	2	1	1	0	0
2	Kotkapura	0	0	2	1	0	0	0
3	Jaitu	1	0	0	0	0	0	0
	Sub-Total	2	1	4	2	1	0	0
13. Muktsar								
1	Muktsar	1	0	1	2	2	0	0
2	Malout	1	1	1	1	1	0	0
3	Gidderbaha	1	0	1	1	1	0	0
4	Bariwala	0	0	0	0	0	0	0
	Sub-Total	3	1	3	4	4	0	0
14. Moga								
1	Moga	3	0	2	0	1	0	0
2	Bagha Purana	1	0	0	0	0	0	0
3	Dharamkot	0	0	0	0	0	0	0
4	Badhni Kalan	0	0	0	0	0	0	0
5	Nihal Singh Wala	0	0	0	0	0	0	0
6	Kot Ise Khan	0	0	0	0	0	0	0
7	Fatehgarh Panjtoor	0	0	0	0	0	0	0
	Sub-Total	4	0	2	0	1	0	0
15. Rupnagar								
1	Rupnagar	1	1	2	1	1	1	0
2	Morinda	0	0	0	0	0	0	0
3	Anadpur Sahib	2	0	0	1	1	1	0
4	Nangal	0	1	2	1	1	2	0
5	Chamkaur Sahib	1	0	0	0	1	0	0
6	Shri Kiratpur Sahib	0	0	0	0	0	0	0
	Sub-Total	4	2	4	3	4	4	0
16. Sahibzada Ajit Singh Nagar								
1	S.A.S. Nagar	3	2	2	2	0	2	6
2	Kurali	1	0	0	0	0	0	0
3	Kharar	1	0	1	0	0	0	0
4	Dera Bassi	1	0	1	0	0	0	0
5	Zirakpur	0	0	0	0	0	0	0
6	Naya-Gaon	0	0	0	0	0	0	0
7	Banur	1	0	1	0	0	0	0
8	Lalru	1	0	0	0	0	0	0
	Sub-Total	8	2	5	2	0	2	6

SN/ Name of the District	Name of the Municipality/ Municipal Corpn.	Sports Stadium	Swimming Pool	Basketball Court	Table Tennis Hall	Badminton Hall	Lawn Tennis Court	Others
1/2	3	4	5	6	7	8	9	10
17. Bathinda								
1	Bathinda	8	7	8	6	4	4	0
2	Bhucho	0	0	0	0	0	0	0
3	Goniana	0	0	0	0	0	0	0
4	Kot Fattah	1	0	0	0	0	0	0
5	Maur	0	1	2	1	0	0	0
6	Rama	0	0	1	0	0	0	0
7	Rampura Phool	0	0	1	0	0	0	0
8	Sangat	0	0	1	0	0	0	0
9	Talwandi Sabo	3	0	4	0	0	0	0
10	Bhgta	0	0	0	0	0	0	0
11	Kot Shamir	1	0	0	0	0	0	0
12	Lehra Mohabbat	0	0	0	0	0	0	0
13	Nathana	1	0	0	0	0	0	0
14	Chowke	1	0	0	0	0	0	0
15	Rampura	0	0	1	0	1	0	0
16	Balianwali	0	0	0	0	0	0	0
17	Mandi Kalan	1	0	0	0	0	0	0
18	Maluka	0	0	0	0	0	0	0
19	Bhai Rupa	1	0	1	0	0	0	0
20	Kotha Guru	0	0	1	0	0	0	0
21	Mehraj	1	0	1	0	0	0	0
	Sub-Total	18	8	21	7	5	4	0
18. Jalandhar								
1	Adampur	1	0	1	0	0	0	0
2	Alawalpur	0	0	1	0	0	0	0
3	Jalandhar	7	2	2	8	2	2	0
4	Kartarpur	1	0	1	0	0	0	0
5	Nakodar	0	0	1	0	1	0	0
6	Noor Mahal	1	0	1	0	0	0	0
7	Philaur	0	0	1	0	1	0	0
8	Shahkot	0	0	1	0	0	0	0
9	Goraya	0	0	1	1	1	0	0
10	Bhogpur	1	0	1	0	0	0	0
11	Lohian Khas	0	0	1	0	0	0	0
12	Mehatpur	1	0	0	0	0	0	0
13	Bilga	0	0	0	0	0	0	0
	Sub-Total	12	2	12	9	5	2	0
19. Sangrur								
1	Malerkotla	1	1	0	0	1	0	0
2	Sangrur	1	2	2	1	2	1	0
3	Sunam	1	1	1	0	1	0	0
4	Dhuri	1	0	0	0	1	0	0
5	Longowal	0	0	0	0	0	0	0
6	Ahmedgarh	1	0	0	0	0	0	0
7	Lehragaga	1	0	0	0	0	0	0
8	Bhiwanigarh	1	0	1	0	0	0	0
9	Khanauri	0	0	0	0	0	0	0
10	Cheema	0	0	0	0	0	0	0
11	Dirba	1	0	0	0	0	0	0
12	Moonak	1	0	0	0	0	0	0
13	Amargarh	1	0	0	0	0	0	0
	Sub-Total	10	4	4	1	5	1	0
20. Barnala								
1	Barnala	1	1	2	1	1	1	0
2	Dhanoula	1	0	1	0	0	0	3
3	Bhadaur	1	0	0	0	0	0	0
4	Tapa	1	0	0	0	0	0	0
5	Handiaya	0	0	1	0	1	0	0
	Sub-Total	4	1	4	1	2	1	3
21. Fazilka								
1	Jalalabad	1	0	0	0	0	0	0
2	Fazilka	1	1	2	0	2	0	0
3	Abohar	2	0	1	0	1	0	0
4	Arni wala Sheikh Suban	0	0	0	0	0	0	0
	Sub-Total	4	1	3	0	3	0	0
22. Pathankot								
1	Pathankot	1	1	0	0	0	0	0
2	Sujanpur	0	0	0	0	0	0	0
3	Narot Jaimal Singh	0	0	0	0	0	0	0
	Sub-Total	1	1	0	0	0	0	0
	Grand Total	123	42	123	40	52	37	29

Rest Houses, Dak Bungalows and Dharamshalas

Table No. 22 No. of Rest Houses, Dak Bungalows and Dharamshalas 2018-19

SN/ Name of the District	Name of the Municipality/ Municipal Corpn.	No. of Rest Houses/Dak Bungalows run by					No. of Dharamshalas	
		P.W.D.	Zila Parishad	Market Committee	Sainik Rest Houses	Others	Govt.	Private
1/2	3	4	5	6	7	8	9	10
1. Kapurthala								
1	Kapurthala	1	1	0	1	0	10	4
2	Phagwara	1	0	0	0	0	21	5
3	Sultanpur Lodhi	1	0	0	0	1	3	1
4	Dhilwan	1	0	0	0	0	0	3
5	Begowal	0	0	0	0	0	5	0
6	Bhulath	1	0	1	0	0	2	4
7	Nadala	0	0	0	0	0	0	0
	Sub-Total	5	1	1	1	1	41	17
2. Fatehgarh Sahib								
1	Amlah	0	0	1	0	0	0	0
2	Sirhind	1	0	1	1	0	0	5
3	Gobindgarh	1	0	0	0	0	0	2
4	Bassi Pathana	0	0	1	0	0	0	6
5	Khamano	0	0	0	0	1	0	2
	Sub-Total	2	0	3	1	1	0	15
3. Mansa								
1	Mansa	1	0	1	0	0	0	10
2	Budhlada	1	0	1	0	0	0	6
3	Bareta	0	0	1	0	0	0	5
4	Bhikhi	1	0	0	0	0	0	5
5	Sardulgarh	0	0	0	0	0	0	3
6	Joga	0	0	0	0	0	0	1
7	Boha	0	0	0	0	0	0	1
	Sub-Total	3	0	3	0	0	0	31
4. Firozpur								
1	Firozpur	0	1	1	0	1	0	3
2	Talwandi Bhai	0	0	1	0	0	0	5
3	Zira	1	1	8	1	8	2	15
4	Guru Har Sahai	0	0	1	0	1	0	5
5	Makhu	0	0	1	0	1	0	0
6	Mudakki	0	0	0	0	3	3	0
7	Malanwali khas	0	0	1	0	0	0	1
8	Mamdot	0	0	0	0	0	0	1
	Sub-Total	1	2	13	1	14	5	36
5. Ludhiana								
1	Ludhiana	1	1	0	0	3	4	60
2	Samrala	0	0	1	1	1	0	5
3	Khanna	1	0	1	0	0	0	2
4	Doraha	1	0	0	0	0	0	1
5	Jagraon	1	0	0	0	0	0	0
6	Raikot	1	0	1	0	0	0	0
7	Payal	0	0	0	0	0	0	0
8	Machhiwara	0	1	1	0	0	7	1
9	Mulanpur	0	0	0	0	0	4	0
10	Maloud	0	0	0	0	0	0	4
11	Sahnewal	0	0	1	0	0	6	0
	Sub-Total	5	2	5	1	4	21	73
6. Patiala								
1	Ghagga	0	0	0	0	0	0	5
2	Ghanaur	0	0	1	0	0	0	3
3	Nabha	1	0	1	0	0	0	10
4	Patiala	1	1	1	1	6	0	0
5	Patran	0	0	1	0	0	0	3
6	Rajpura	1	0	1	1	0	0	0
7	Samana	0	0	1	0	1	0	4
8	Sanaur	0	0	1	0	0	0	0
9	Bhadson	0	0	1	0	0	0	0
	Sub-Total	3	1	8	2	7	0	25
6. Amritsar								
1	Amritsar	2	1	3	1	3	0	28
2	Jandiala	0	0	0	0	0	0	0
3	Ramdass	0	0	0	0	0	0	0
4	Majitha	0	0	0	0	0	0	0
5	Rayya	0	0	0	0	0	0	0
6	Raja Sansi	0	0	0	0	0	0	0
7	Ajnala	1	0	1	0	0	3	0
	Sub-Total	3	1	4	1	3	3	28

SN/ Name of the District	Name of the Municipality/ Municipal Corpn.	No. of Rest Houses/Dak Bungalows run by					No. of Dharamshalas	
		P.W.D.	Zila Parishad	Market Committee	Sainik Rest Houses	Others	Govt.	Private
1/2	3	4	5	6	7	8	9	10
8. Tarn Taran								
1	Tarn Taran	1	1	1	1	0	0	0
2	Patti	1	0	1	0	0	0	0
3	Khemkaran	0	0	1	0	0	0	0
4	Bhikhiwind	0	0	1	0	0	0	0
	Sub-Total	2	1	4	1	0	0	0
9. Hoshiarpur								
1	Sham Churasi	0	0	0	0	0	0	0
2	Hoshiarpur	1	1	1	1	1	0	5
3	Hariyana	0	0	0	0	1	0	2
4	Gardhiwal	0	0	0	0	2	0	2
5	Garh Shankar	1	0	1	0	1	0	1
6	Tanda	1	0	1	0	1	0	1
7	Talwara	0	0	0	0	2	0	8
8	Dasuya	1	1	1	0	1	0	2
9	Mukerian	1	0	1	0	0	0	1
10	Mahilpur	1	0	0	0	0	0	0
	Sub-Total	6	2	5	1	9	0	22
10. Shaheed Bhagat Singh Nagar								
1	S.B.S. Nagar	0	1	0	0	0	0	0
2	Banga	0	0	0	0	0	0	0
3	Balachaur	1	0	0	0	0	0	2
4	Rahon	1	0	0	0	0	0	0
	Sub-Total	2	1	0	0	0	0	2
11. Gurdaspur								
1	Gurdaspur	1	0	1	1	2	5	0
2	Dhariwal	0	0	0	0	1	7	0
3	Dina Nagar	0	0	0	0		4	0
4	Batala	1	0	1	0	0	5	0
5	Shri Har Gobindpur	1	0	0	0	0	3	0
6	Qadian	1	0	0	0	0	3	0
7	Fatehgarh Churian	0	0	0	0	0	3	0
8	Dera Baba Nanak	1	0	0	0	0	4	0
	Sub-Total	5	0	2	1	3	34	0
12. Faridkot								
1	Faridkot	1	0	1	1	1	6	3
2	Kotkapura	0	0	0	0	2	0	6
3	Jaitu	0	0	0	0	1	0	19
	Sub-Total	1	0	1	1	4	6	28
13. Muktsar								
1	Muktsar	1	1	1	0	0	0	12
2	Malout	0	0	1	0	1	0	45
3	Gidderbaha	1	0	1	0	1	0	12
4	Bariwala	0	0	1	0	0	0	8
	Sub-Total	2	1	4	0	2	0	77
14. Moga								
1	Moga	0	0	1	0	1	0	0
2	Bagha Purana	0	0	1	0	0	0	0
3	Badhni Kalan	0	0	1	0	0	0	0
4	Dharamkot	0	0	1	0	0	0	0
5	Nihal Singh Wala	0	0	1	0	0	0	0
6	Kot Ise Khan	0	0	1	0	0	0	0
7	Fatehgarh Panjtoor	0	0	0	0	0	0	0
	Sub-Total	0	0	6	0	1	0	0
15. Rupnagar								
1	Rupnagar	1	1	1	1	3	0	0
2	Morinda	1	0	0	0	0	0	5
3	Anadpur Sahib	1	0	0	0	6	0	1
4	Nangal	0	0	0	0	7	0	0
5	Chamkaur Sahib	1	0	1	0	0	1	3
6	Shri Kiratpur Sahib	0	0	0	0	0	0	2
	Sub-Total	4	1	2	1	16	1	11
16. Sahibzada Ajit Singh Nagar								
1	S.A.S. Nagar	0	0	0	0	1	1	3
2	Kurali	1	0	0	0	0	0	0
3	Kharar	1	1	1	0	1	0	11
4	Dera Bassi	1	0	0	0	0	21	6
5	Zirakpur	0	0	0	0	0	29	0
6	Naya-Gaon	1	0	0	0	0	0	0
7	Banur	1	0	1	0	0	0	8
8	Lalru	0	0	0	0	0	0	2
	Sub-Total	5	1	2	0	2	51	30

SN/ Name of the District	Name of the Municipality/ Municipal Corpn.	No. of Rest Houses/Dak Bungalows run by					No. of Dharamshalas	
		P.W.D.	Zila Parishad	Market Committee	Sainik Rest Houses	Others	Govt.	Private
1/2	3	4	5	6	7	8	9	10
17. Bathinda								
1	Bathinda	0	1	0	1	0	0	0
2	Bhucho	0	0	0	0	1	1	1
3	Goniana	0	0	0	0	1	0	10
4	Kot Fattah	0	0	0	0	0	0	0
5	Maur	0	0	0	0	0	0	0
6	Rama	0	0	0	0	0	0	0
7	Rampura Phool	0	0	0	0	0	0	0
8	Sangat	0	0	0	0	0	0	2
9	Talwandi Sabo	0	0	1	0	1	0	10
10	Bhgta	0	0	0	0	1	0	0
11	Kot Shamir	0	0	0	0	0	0	0
12	Lehra Mohabbat	0	0	0	0	0	0	8
13	Nathana	0	0	0	0	0	0	0
14	Chowke	0	0	0	0	0	8	10
15	Rampura	0	0	0	0	0	4	0
16	Balianwali	0	0	0	0	0	9	0
17	Mandi Kalan	0	0	0	0	0	0	0
18	Maluka	0	0	0	0	0	0	0
19	Bhai Rupa	0	0	0	0	1	0	0
20	Kotha Guru	0	0	0	0	0	0	0
21	Mehraj	0	0	0	0	0	0	0
	Sub-Total	0	1	1	1	5	22	41
18. Jalandhar								
1	Adampur	1	0	0	0	0	0	0
2	Alawalpur	0	0	0	0	0	0	0
3	Jalandhar	2	3	0	1	1	0	3
4	Kartarpur	0	0	0	0	0	0	0
5	Nakodar	1	0	0	0	0	0	0
6	Noor Mahal	1	0	0	0	0	0	0
7	Philaur	0	0	1	0	1	1	0
8	Shahkot	1	0	1	0	0	1	0
9	Goraya	0	0	0	0	1	0	0
10	Bhogpur	1	0	1	0	0	0	0
11	Lohian Khas	0	0	0	0	0	0	0
12	Mehatpur	0	0	0	0	0	0	0
13	Bilga	0	0	1	0	0	0	0
	Sub-Total	7	3	4	1	3	2	3
19. Sangrur								
1	Malerkotla	1	0	0	0	0	0	4
2	Sangrur	1	1	1	1	0	0	3
3	Sunam	1	0	1	0	0	0	4
4	Dhuri	0	0	1	0	1	0	3
5	Longowal	0	0	0	0	0	0	3
6	Ahmedgarh	0	0	0	0	0	0	2
7	Lehragaga	1	0	1	0	0	0	1
8	Bhiwanigarh	0	0	0	0	0	0	2
9	Khanauri	0	0	0	0	1	0	1
10	Cheema	0	0	0	0	0	0	1
11	Dirba	0	0	0	0	0	0	2
12	Moonak	0	0	1	0	0	0	1
13	Amargarh	0	0	0	0	0	0	1
	Sub-Total	4	1	5	1	2	0	28
20. Barnala								
1	Barnala	1	1	1	0	0	0	10
2	Dhanoula	0	0	1	0	0	0	10
3	Bhadaur	0	0	1	0	0	0	5
4	Tapa	0	0	1	0	0	0	5
5	Handiaya	0	0	0	0	0	0	2
	Sub-Total	1	1	4	0	0	0	32
21. Fazilka								
1	Jalalabad	0	0	1	0	2	2	3
2	Fazilka	1	1	1	0	1	0	4
3	Abohar	0	0	1	0	1	0	0
4	Arni wala Sheikh Suban	0	0	0	0	0	0	0
	Sub-Total	1	1	3	0	4	2	7
22. Pathankot								
1	Pathankot	1	1	1	0	1	0	0
2	sujanpur	0	0	0	0	0	0	0
3	Narot Jaimal Singh	0	0	0	0	0	0	0
	Sub-Total	1	1	1	0	1	0	0
	Grand Total	63	22	81	15	82	188	506

Facilities of Petrol/Diesel Filling Stations and Gas Agencies
Table No. 23 No. of Filling Stations of Petrol/Diesel, Gas Agencies and Gas Connections 2018-19

SN/ Name of the District	Name of the Municipality/ Municipal Corpn.	No. of Filling Stations		No. of Gas Agencies	No. of Gas Connections
		Petrol	Diesel		
1/2	3	4	5	6	7
1. Kapurthala					
1	Kapurthala	8	8	10	96963
2	Phagwara	8	8	9	97040
3	Sultanpur Lodhi	4	4	6	33220
4	Dhilwan	1	1	2	2580
5	Begowal	3	3	2	7650
6	Bhulath	2	2	0	0
7	Nadala	2	2	3	28456
	Sub-Total	28	28	32	265909
2. Fatehgarh Sahib					
1	Amloh	5	5	1	4867
2	Sirhind	8	8	3	14845
3	Gobindgarh	6	6	4	32474
4	Bassi Pathana	4	3	1	5634
5	Khamano	1	1	1	5890
	Sub-Total	24	23	10	63710
3. Mansa					
1	Mansa	5	2	5	55944
2	Budhlada	7	6	1	17668
3	Bareta	6	6	1	17974
4	Bhikhi	5	5	1	11289
5	Sardulgarh	7	7	1	15663
6	joga	1	1	1	15992
7	Boha	2	2	1	12149
	Sub-Total	33	29	11	146679
4. Firozpur					
1	Firozpur	10	10	7	78850
2	Talwandi Bhai	4	4	1	10978
3	Zira	5	5	2	30102
4	Guru Har Sahai	5	5	1	21295
5	Makhu	5	5	1	13721
6	Mudakki	3	3	1	5403
7	Malanwali khas	5	5	1	12301
8	Mamdot	4	4	1	5263
	Sub-Total	41	41	15	177913
5. Ludhiana					
1	Ludhiana	76	76	43	643178
2	Samrala	4	4	2	23670
3	Khanna	11	11	5	59892
4	Doraha	3	3	1	14936
5	Jagraon	18	18	3	106070
6	Raikot	7	7	1	31968
7	Payal	3	3	3	19869
8	Machhiwara	5	5	2	25474
9	Mulanpur	5	5	1	15920
10	Maloud	1	0	0	1595
11	Sahnewal	2	2	2	31920
	Sub-Total	135	134	63	974492
6. Patiala					
1	Ghagga	1	1	0	1428
2	Ghanaur	2	2	2	24484
3	Nabha	6	5	6	71712
4	Patiala	27	20	22	217097
5	Patran	3	3	3	41639
6	Rajpura	7	6	6	82030
7	Samana	4	3	3	48245
8	Sanaur	3	3	2	25305
9	Bhadson	2	1	0	1670
	Sub-Total	55	44	44	513610
6. Amritsar					
1	Amritsar	34	31	32	372298
2	Jandiala	4	4	1	15970
3	Ramdas	1	1	0	0
4	Majitha	2	2	1	18746
5	Rayya	3	3	0	0
6	Raja Sansi	2	2	1	4257
7	Ajnala	2	2	2	212978
	Sub-Total	48	45	37	624249

SN/ Name of the District	Name of the Municipality/ Municipal Corpn.	No. of Filling Stations		No. of Gas Agencies	No. of Gas Connections
		Petrol	Diesel		
1/2	3	4	5	6	7
8. Tarn Taran					
1	Tarn Taran	5	5	4	47369
2	Patti	4	4	2	14572
3	Khemkaran	1	1	1	34414
4	Bhikhiwind	3	3	2	22801
	Sub-Total	13	13	9	119156
9. Hoshiarpur					
1	Sham Churasi	2	2	1	4050
2	Hoshiarpur	15	15	10	10250
3	Hariyana	1	1	1	3985
4	Gardhiwal	1	1	1	3705
5	Garh Shankar	5	5	2	4586
6	Tanda	3	3	2	2250
7	Talwara	2	2	2	5595
8	Dasuya	4	4	1	2890
9	Mukerian	5	5	2	2543
10	Mahilpur	1	1	2	2500
	Sub-Total	39	39	24	42354
10. Shaheed Bhagat Singh Nagar					
1	S.B.S. Nagar	4	4	2	35557
2	Banga	4	4	2	47000
3	Balachaur	4	4	1	26383
4	Rahon	2	2	1	15065
	Sub-Total	14	14	6	124005
11. Gurdaspur					
1	Gurdaspur	7	7	4	55743
2	Dhariwal	1	1	2	18812
3	Dina Nagar	2	2	2	21789
4	Batala	13	13	7	92568
5	Shri Har Gobindpur	1	1	1	7777
6	Qadian	2	2	2	29146
7	Fatehgarh Churian	3	3	3	34382
8	Dera Baba Nanak	0	0	0	0
	Sub-Total	29	29	21	260217
12. Faridkot					
1	Faridkot	7	7	4	65637
2	Kotkapura	10	10	5	72434
3	Jaitu	3	2	1	27526
	Sub-Total	20	19	10	165597
13. Muktsar					
1	Muktsar	13	13	2	34812
2	Malout	6	6	5	60520
3	Gidderbaha	6	6	2	17912
4	Bariwala	1	1	0	0
	Sub-Total	26	26	9	113244
14. Moga					
1	Moga	18	18	6	3440
2	Bagha Purana	3	3	1	26220
3	Dharamkot	3	3	1	2837
5	Badhni Kalan	3	3	1	2415
5	Nihal Singh Wala	3	3	2	5737
6	Kot Ise Khan	2	2	2	2630
7	Fatehgarh Panjtoor	1	1	1	957
	Sub-Total	32	32	13	43279
15. Rupnagar					
1	Rupnagar	6	5	5	43972
2	Morinda	5	3	1	23156
3	Anadpur Sahib	1	1	1	15215
4	Nangal	5	5	4	36435
5	Chamkaur Sahib	5	5	1	14599
6	Shri Kiratpur Sahib	3	3	1	6396
	Sub-Total	25	22	13	139773
16. Sahibzada Ajit Singh Nagar					
1	S.A.S. Nagar	8	8	9	113759
2	Kurali	3	3	5	62645
3	Kharar	2	2	3	35622
4	Dera Bassi	10	10	4	60441
5	Zirakpur	5	5	3	46279
6	Naya-Gaon	0	0	1	8785
7	Banur	4	4	1	17586
8	Lalru	7	7	2	18126
	Sub-Total	39	39	28	363243

SN/ Name of the District	Name of the Municipality/ Municipal Corpn.	No. of Filling Stations		No. of Gas Agencies	No. of Gas Connections
		Petrol	Diesel		
1/2	3	4	5	6	7
17. Bathinda					
1	Bathinda	15	14	16	194650
2	Bhucho	3	3	1	10496
3	Goniana	3	3	2	41525
4	Kot Fattah	2	2	0	0
5	Maur	3	3	2	39359
6	Rama	3	3	2	32394
7	Rampura Phool	3	3	1	21006
8	Sangat	1	1	1	28648
9	Talwandi Sabo	3	3	2	28112
10	Bhgta	4	4	1	16029
11	Kot Shamir	2	2	1	7453
12	Lehra Mohabbat	3	3	1	695
13	Nathana	2	2	1	18286
14	Chowke	1	1	0	0
15	Rampura	4	4	2	25580
16	Balianwali	2	2	0	0
17	Mandi Kalan	1	1	0	0
18	Maluka	2	2	0	0
19	Bhai Rupa	3	3	0	0
20	Kotha Guru	2	2	0	0
21	Mehraj	2	2	0	0
	Sub-Total	64	63	33	464233
18. Jalandhar					
1	Adampur	3	1	2	16000
2	Alawalpur	1	1	1	11569
3	Jalandhar	69	60	28	302148
4	Kartarpur	2	2	1	1842
5	Nakodar	3	3	1	8860
6	Noor Mahal	4	4	2	2210
7	Philaur	3	3	2	1972
8	Shahkot	3	3	2	3200
9	Goraya	2	2	2	1804
10	Bhogpur	4	1	2	3944
11	Lohian Khas	2	2	1	14365
12	Mehatpur	4	4	1	2356
13	Bilga	1	1	1	1550
	Sub-Total	101	87	46	371820
19. Sangrur					
1	Malerkotla	9	8	5	58739
2	Sangrur	11	11	5	76721
3	Sunam	11	11	3	365724
4	Dhuri	7	7	3	57648
5	Longowal	8	8	2	15672
6	Ahmedgarh	2	2	2	32721
7	Lehragaga	3	3	1	13443
8	Bhiwanigarh	4	4	1	26324
9	Khanauri	3	3	1	16321
10	Cheema	3	4	2	28123
11	Dirba	6	5	1	26183
12	Moonak	2	2	1	27941
13	Amargarh	2	2	1	16924
	Sub-Total	71	70	28	762484
20. Barnala					
1	Barnala	7	7	4	30185
2	Dhanoula	2	3	1	13920
3	Bhadaur	2	2	1	4000
4	Tapa	2	3	2	12812
5	Handiaya	2	3	0	1909
	Sub-Total	15	18	8	62826
21. Fazilka					
1	Jalalabad	2	3	4	5
2	Fazilka	3	3	3	39985
3	Abohar	10	10	5	99311
4	Arni wala Sheikh Suban	11	11	5	93519
	Sub-Total	26	27	17	232820
22. Pathankot					
1	Pathankot	22	22	11	140277
2	sujanpur	6	7	2	16879
3	Narot Jaimal Singh	3	3	0	0
	Sub-Total	22	29	13	157156
	Grand Total	900	871	490	6188769