



GOVERNMENT OF PUNJAB
(INDIA)

MUNICIPAL STATISTICS - PUNJAB
2020-21

Directorate of Statistics
CHANDIGARH

CONTENTS

| Chapter/ Table No. | Particulars | Page No. |
|-----------------------|--|----------|
| | An Overview of Municipal Statistics - Punjab | I - XI |
| I | Area and Population | |
| 1 | Geographical Position, Area and Population | 1 - 3 |
| II | Vital and Health Statistics | |
| 2 | Live Births, Deaths and Infant Deaths | 4 - 6 |
| 3 | Number of Deaths by Causes | 7 - 9 |
| 4 | No. of Allopathic Hospitals, Dispensaries and Other Clinics (Government) | 10 -13 |
| 4.1 | No. of Allopathic Hospitals, Dispensaries and Other Clinics (Municipal) | 14 -16 |
| 4.2 | No. of Allopathic Hospitals, Dispensaries and Other Clinics (Other Aided) | 17 -19 |
| 4.3 | No. of Ayurvedic/Unani Hospitals, Dispensaries and Other Facilities (Government) | 20 - 22 |
| 4.4 | No. of Homeopathic Hospitals, Dispensaries and Other Facilities (Government) | 23 - 25 |
| 5 | Number of Beds and Patients treated in Hospitals | 26 – 30 |
| 6 | No. of Medical Personnel and their Salaries (Allopathic Institutions) | 31– 35 |
| 6.1 | No. of Medical Personnel and their Salaries (Ayurvedic and Homeopathic Institutions -Government) | 36 - 40 |
| III | Education and Cultural Statistics | |
| 7 | No. of Educational Institutions, Scholars, Teachers and their Salaries (Central Govt. Institutions) – SCHOOLS | 41 – 46 |
| 7.1 | No. of Educational Institutions, Scholars, Teachers and their Salaries (Central Govt. Institutions) - COLLEGES | 47– 51 |
| 7.2 | No. of Educational Institutions, Scholars, Teachers and their Salaries (State Govt. Institutions) – SCHOOLS | 52 – 56 |
| 7.3 | No. of Educational Institutions, Scholars, Teachers and their Salaries (State Govt. Institutions) – COLLEGES | 57 – 61 |
| 7.4 | No. of Educational Institutions Scholars, Teachers and their Salaries (Municipal Institutions) – SCHOOLS | 62 – 66 |
| 7.5 | No. of Educational Institutions, Scholars, Teachers and their Salaries (Municipal Institutions) – COLLEGES | 67 – 71 |
| 7.6 | No. of Educational Institutions, Scholars, Teachers and their Salaries (Other Aided Institutions)–SCHOOLS | 72 – 77 |

| | | |
|-------------|---|---------|
| 7.7 | No. of Educational Institutions Scholars, Teachers and their Salaries (Other Aided Institutions) – COLLEGES | 78 – 82 |
| 8 | Libraries and Reading Rooms | 83 – 85 |
| 9 | Number of Cinema Houses | 86 – 88 |
| 10 | Number of Newspapers and Periodicals | 89 – 94 |
| IV | Public Utilities | |
| 11 | Public Water Supply | 95 – 97 |
| 12 | Fire Service, Fire Fighting Equipments and Calls Attended | 98 –100 |
| V | Housing and Construction | |
| 13 | Tax Demand on Buildings | 101–106 |
| VI | Finances of Municipalities | |
| 14 | District-wise Income & Expenditure of Municipalities | 107–109 |
| VII | Transport and Communication | |
| 15 | Length of Different Types of Roads in the Municipal Area (Kms.) | 110–112 |
| 16 | No. of Post Offices, Telegraph Offices, Telephone Connections and Public Call Offices in Municipal Area | 113–115 |
| VIII | Employment in Municipalities | |
| 17 | Category-wise Employment and Emoluments | 116–120 |
| IX | Slaughter Houses | |
| 18 | Number and Activity of Slaughter Houses | 121–123 |
| X | Banking, Veterinary and Sports Facilities | 124–127 |
| 19 | Number of Banks | 128–130 |
| 20 | Number of Veterinary Hospitals, Dispensaries and Milk Plants | |
| 21 | Number of Sports Facilities | 131–133 |
| XI | Rest Houses, Bungalows & Dharamshalas | |
| 22. | Number of Rest Houses, Bungalows and Dharamshalas | 134–136 |
| XII | Facilities of Petrol, Diesel and Gas Agencies | |
| 23. | Number of Filling Stations of Petrol, Diesel, Gas Agencies and Gas Connections | 137–139 |

PREFACE

The Municipal Year Book was prepared for the first time in 1970 by Economic & Statistical Organization Punjab, Now Directorate of Statistics. The present document contains very important and detailed information pertaining to 10 Municipal Corporations and 157 Municipal Councils of the state for the year 2020-21. The basic information relating to area and population, vital health statistics, education and cultural statistics, public utilities, housing and construction, transport and communications, employment in municipal councils, banking facilities, veterinary hospitals, sports facilities, rest houses, number of diesel/petrol filling stations and gas agencies etc. has been incorporated in it. It is expected that the administrators, town planners and other official and non-official agencies engaged in the formulation of urban development plans will find this publication useful.

This report has been prepared by Mrs Sarbjit Kaur, Deputy Economics & Statistical Adviser, Mrs Miury Bhatia Research Officer, Mrs Amanpreet Kaur, Statistical Assistant under overall guidance and supervision of Smt. Kuldeep Kaur, Joint Director.

As there is always scope for improvement, suggestions in this regard will be appreciated.

Place: Chandigarh
Dated:

Jagdeep Singh
Director Statistics

AN OVERVIEW OF MUNICIPAL STATISTICS - PUNJAB

The statistics collected from all the 167 Municipal Corporations/ Councils of Punjab State for the year 2020-21 have been compiled in this report. There are 10 Municipal Corporations i.e. Amritsar, Jalandhar, Ludhiana, Patiala, SAS Nagar, Moga, Phagwara, Hoshiarpur, Bathinda, and Pathankot and 157 Municipal Councils. District-wise and Municipal Corporations/ Councils -wise data is given in this publication.

Procedure

The information contained in this report is collected as per the prescribed performas by the office of Deputy Economic & Statistical Adviser at district level from the Municipal Corporations/ Councils falling in the jurisdiction of the district. The compilation of data and drafting of report is carried out by Public Finance section at the Head office.

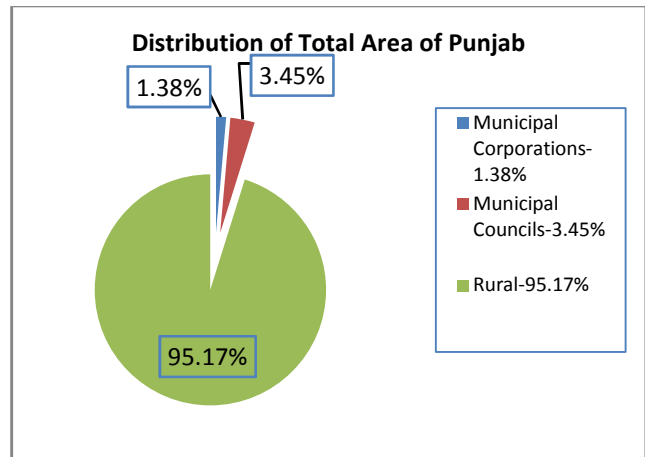
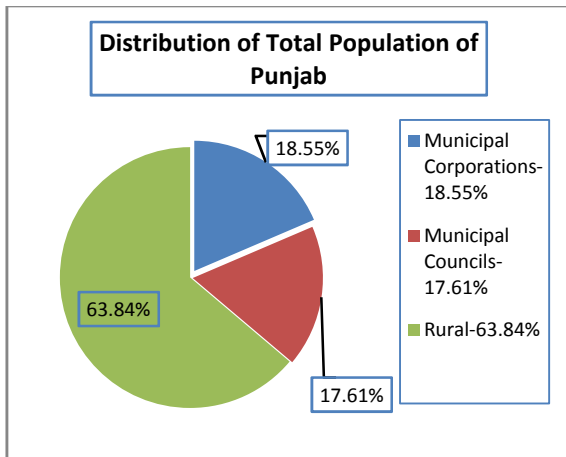
MAIN RESULTS OF THE MUNICIPAL STATISTICS PUNJAB 2020-21

Area and Population:

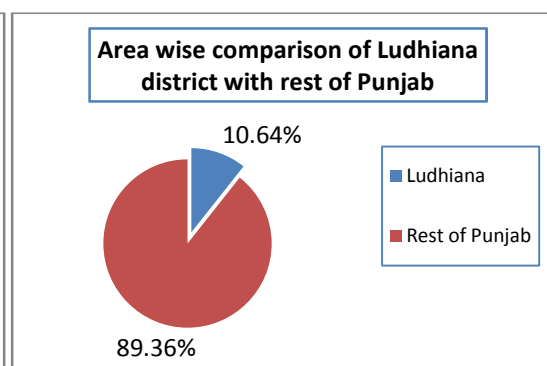
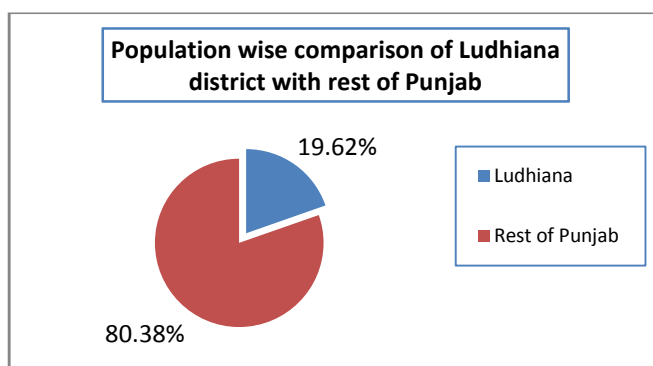
1. Out of total 50,362 sq. km. geographical area of state, the area within Municipal limits is 2433.13 (4.83%) sq. km. Out of total area of the State under municipal limits 28.59% area is falling under 10 Municipal Corporations, Around 10033040 persons living within municipal limits out of which, 51.30% living in 10 Municipal Corporations.
2. Population ranking shows Ludhiana corporation is at number one followed by Amritsar, Jalandhar, Patiala, Bathinda, Pathankot, S.A.S. Nagar, Hoshiarpur, Moga and Phagwara. In Municipal Corporations density is 7305 whereas in Municipal Councils it is 2848 and overall 4139 density is shown in Table 1.1

Table.1.1 Area, Population and Density of Population in Municipal Area of Punjab State

| Sr. No. | Item | No. | Area (Sq.Km) | %age to Total Area of Punjab | Population (2011) | %age to Total Population of Punjab | Density of Population |
|---------|------------------------|-----|--------------|------------------------------|-------------------|------------------------------------|-----------------------|
| 1 | Municipal Corporations | 10 | 695.59 | 1.38 | 5146798 | 18.55 | 7399 |
| 2 | Municipal Councils | 157 | 1737.54 | 3.45 | 4886242 | 17.61 | 2812 |
| | Total | 167 | 2433.13 | 4.83 | 10033040 | 36.16 | 4124 |



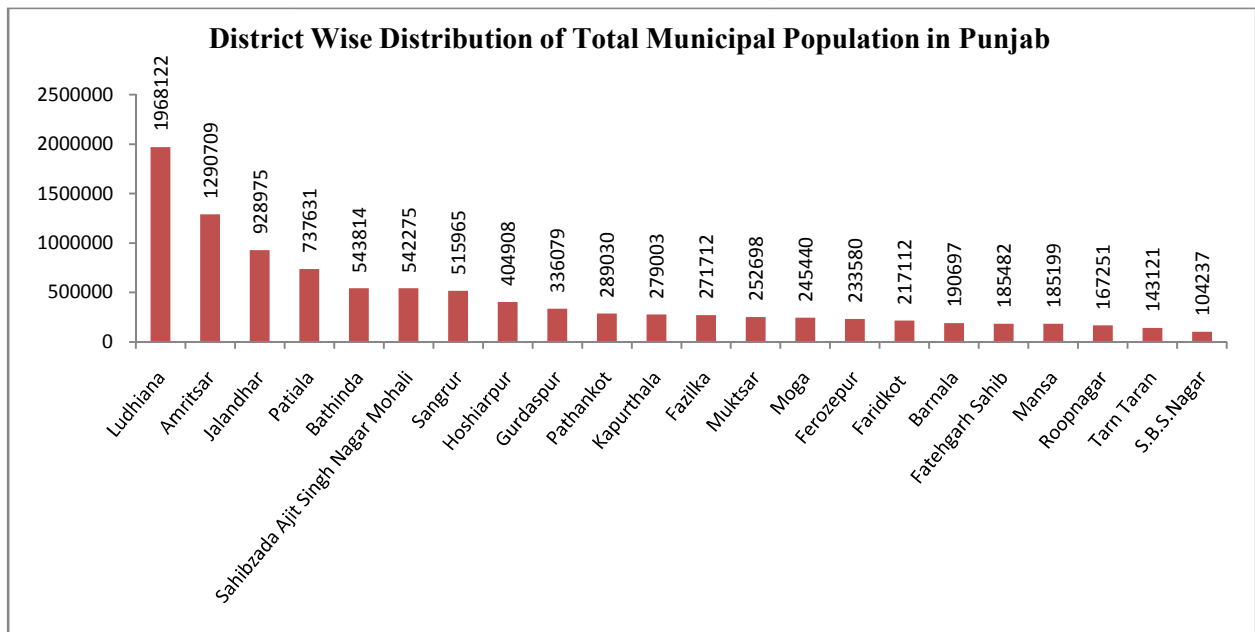
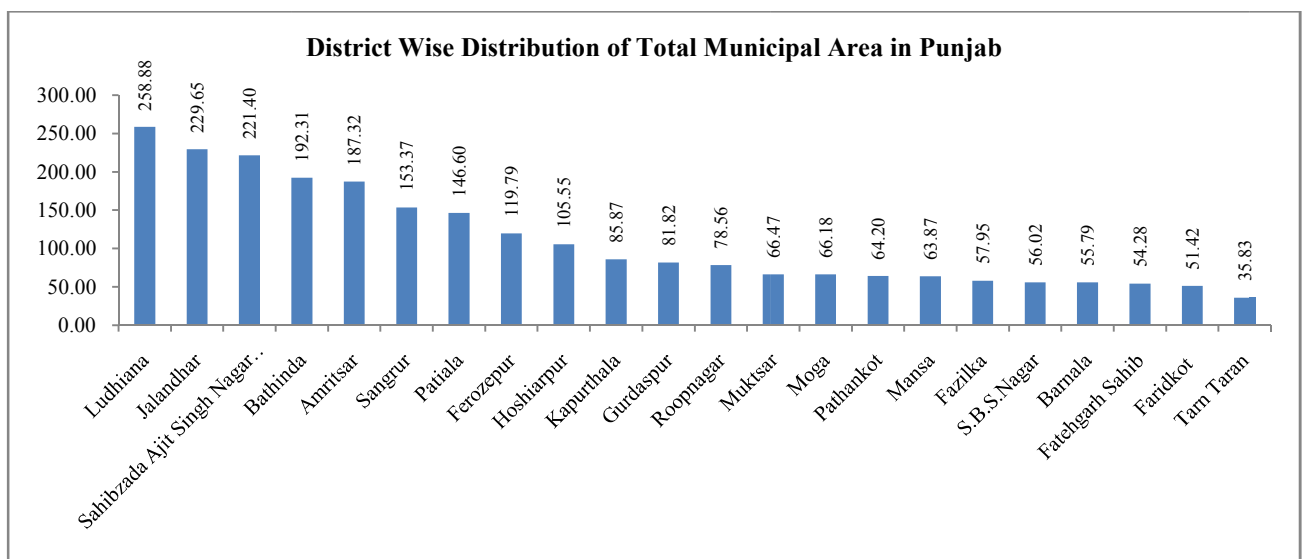
3. Ludhiana corporations has the maximum population (1618879) whereas Phagwara Municipal Corporation has minimum population (127149) which is 7.85% of the population of Ludhiana municipal Corporation.
4. Among the Municipal corporations, Ludhiana has the largest area (159.37 sq.Km) where as the Phagwara Municipal corporation has smallest area (16.00 sq.Km) which is 10.04% of Ludhiana Municipal Corporation.
5. Among the districts, Ludhiana has the largest area (258.88 sq.km.), whereas district Tarn-Taran has the lowest municipal area (35.83 sq. km.) which is 13.84% of the district Ludhiana.
6. Dera-bassi Municipal council has the largest area in the state i.e 68.50 sq.km. followed by Lalru having 44.00 sq.km.
7. As far as population is concerned district Ludhiana has the largest Urban population, 19.68 lakh followed by Amritsar, 12.90 lakh While Shaheed Bhagat Singh Nagar district has the lowest Urban Population i.e.1.04 lakh.
8. Among the Municipalities Batala Municipal council has the largest population of 1.58 lac followed by Abohar Municipal council having 1.45 lac.
9. Sangat Municipal council has the lowest Population, 2744 in Punjab.



Area wise comparison shows that Ludhiana district has the highest percentage (19.62%) of area whereas in case of Population, Ludhiana district also stands at no. 1 Position with (10.64%).

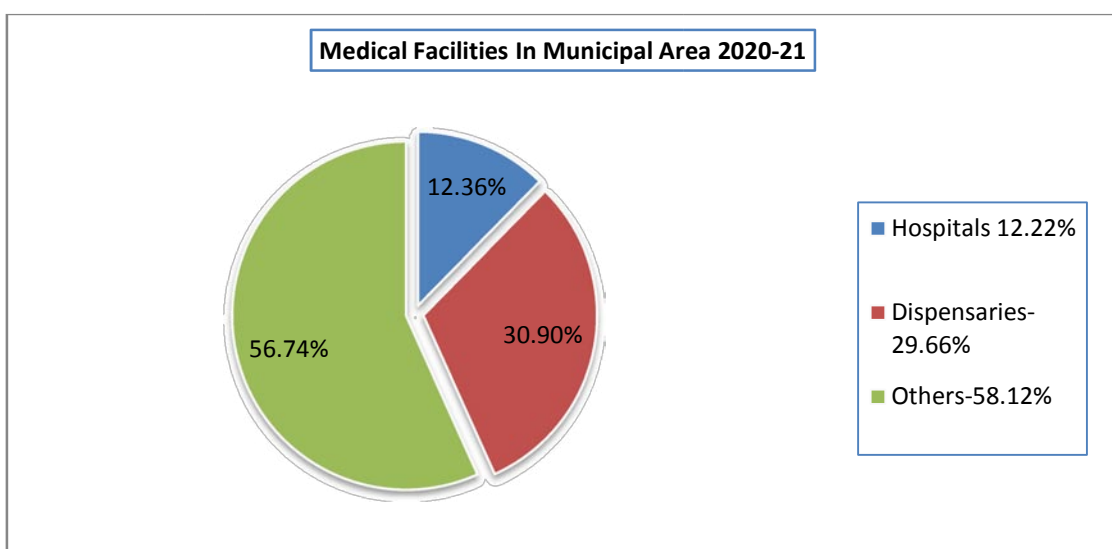
Table 1.2 District-wise Area and Population within Municipal Limits

| SN | Name of the District | Area | Population |
|-----------|-----------------------------------|----------------|-------------------|
| 1 | Ludhiana | 258.88 | 1968122 |
| 2 | Jalandhar | 229.65 | 928975 |
| 3 | Sahibzada Ajit Singh Nagar Mohali | 221.40 | 542275 |
| 4 | Bathinda | 192.31 | 543814 |
| 5 | Amritsar | 187.32 | 1290709 |
| 6 | Sangrur | 153.37 | 515965 |
| 7 | Patiala | 146.60 | 737631 |
| 8 | Ferozepur | 119.79 | 233580 |
| 9 | Hoshiarpur | 105.55 | 404908 |
| 10 | Kapurthala | 85.87 | 279003 |
| 11 | Gurdaspur | 81.82 | 336079 |
| 12 | Roopnagar | 78.56 | 167251 |
| 13 | Muktsar | 66.47 | 252698 |
| 14 | Moga | 66.18 | 245440 |
| 15 | Pathankot | 64.20 | 289030 |
| 16 | Mansa | 63.87 | 185199 |
| 17 | Fazilka | 57.95 | 271712 |
| 18 | S.B.S.Nagar | 56.02 | 104237 |
| 19 | Barnala | 55.79 | 190697 |
| 20 | Fatehgarh Sahib | 54.28 | 185482 |
| 21 | Faridkot | 51.42 | 217112 |
| 22 | Tarn Taran | 35.83 | 143121 |
| | Total | 2433.13 | 10033040 |



Vital and Health Statistics:

10. A total number of 188 hospitals, 470 dispensaries, 2295 doctors and 12,268 beds were recorded in various types of health institutions situated in municipal limits of the state.
11. District-wise highest Percentage of Hospitals (9.04%) were in District Ludhiana followed by Amritsar (7.98%) Jalandhar (7.98%) and Bathinda (7.45%).



12. Highest Percentage of Dispensaries (13.40%) were in district Ludhiana followed by District Jalandhar (12.99%).

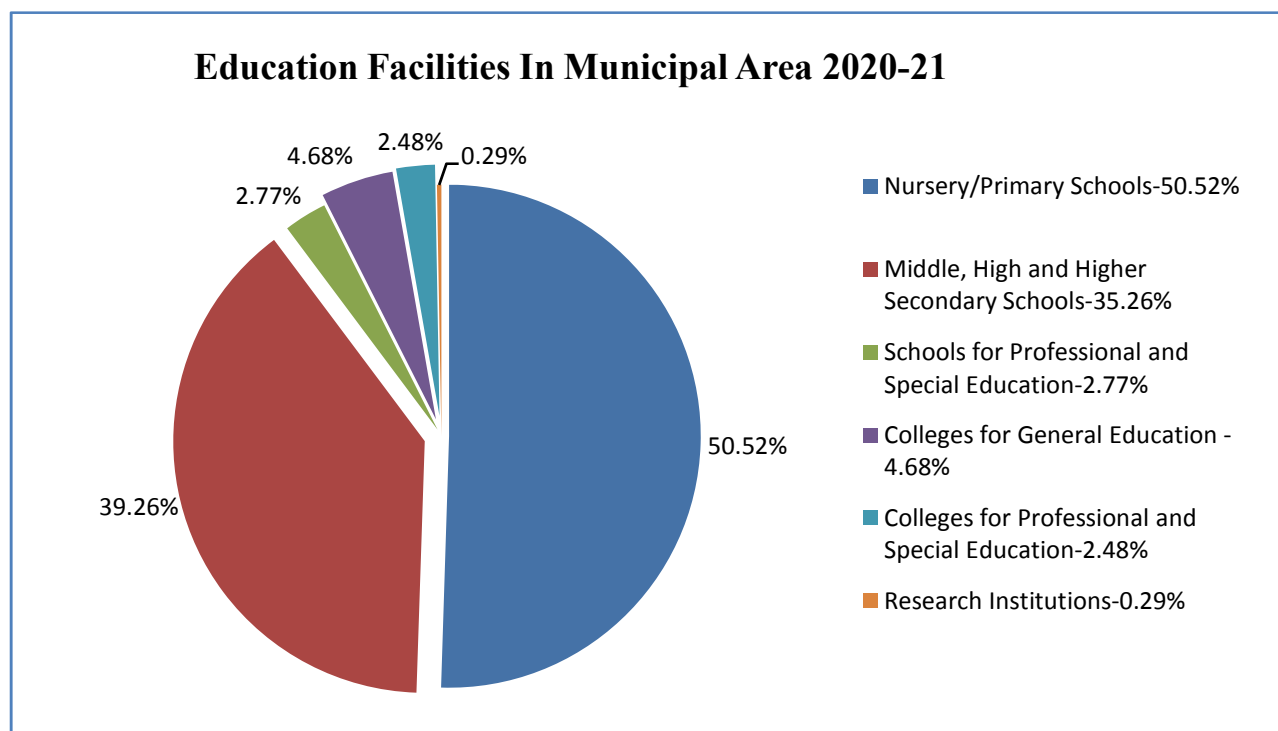
13. Highest No. of Doctors 469 was posted in District Patiala.

Education:

14. Total No. of 1393 Nursery/Primary schools, 902 Middle/High/Higher secondary schools and 273 other institutions of Education were recorded in the Municipal limits during 2019-20

Table 3.1 Education Facilities in Municipal Urban Area

| SN | Item | Institutions (No.) | Teachers (No.) | Scholars (No.) |
|-----|---|--------------------|----------------|----------------|
| 1 | 2 | 3 | 4 | 5 |
| i | Nursery/Primary Schools | 1404 | 6483 | 289825 |
| ii | Middle, High and Higher Secondary Schools | 1091 | 17521 | 532313 |
| iii | Schools for Professional and Special Education | 77 | 891 | 29383 |
| iv | Colleges for General Education | 130 | 4672 | 172169 |
| v | Colleges for Professional and Special Education | 69 | 3120 | 43152 |
| vi | Research Institutions | 8 | 653 | 6825 |



15. Jalandhar has the maximum no.of Nursery/Primary schools (13.60%)followed by Patiala District (13.39%).

16. District SBS Nagar has the lowest (1.00%) of Nursery/Primary schools.

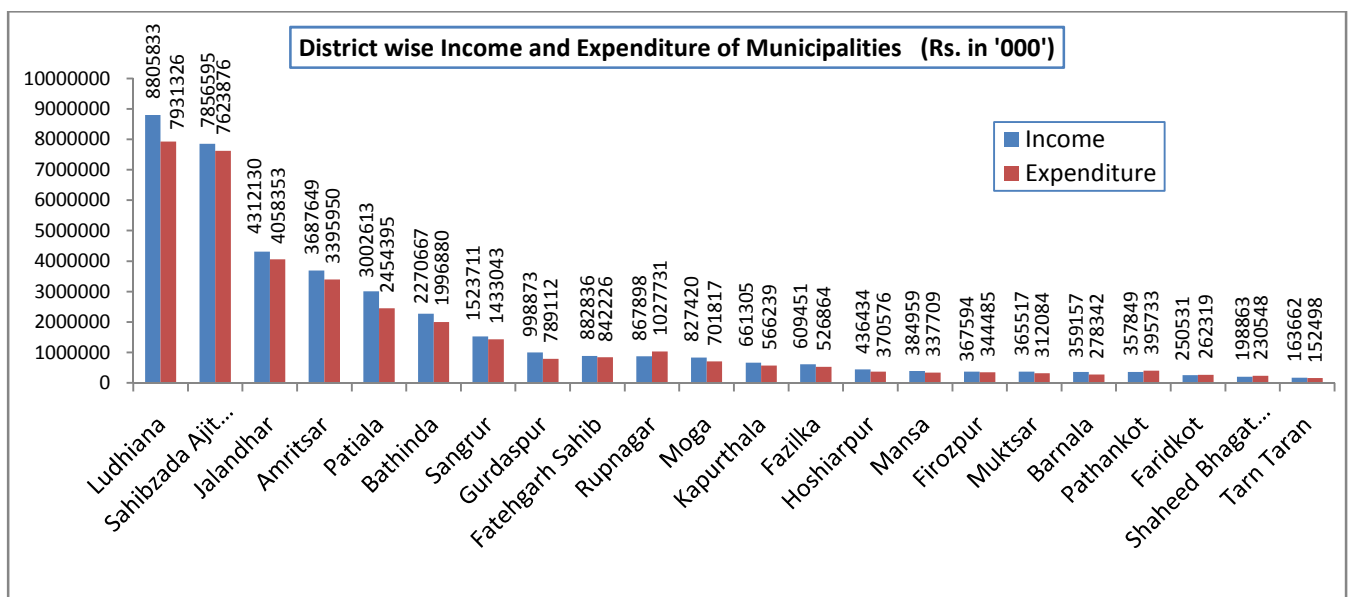
17. Jalandhar has the maximum no.of Middle/High/Higher secondary school (11.92%) followed by Ludhiana District (9.62%).
18. District SBS Nagar has the lowest no.of Middle/High/Higher secondary school(0.55%).

Income and Expenditure:

19. During the year 2020-21 total income of Rs. 3919.15 crore and an expenditure of Rs. 3603.21 crore were recorded for all the Municipalities in the state.

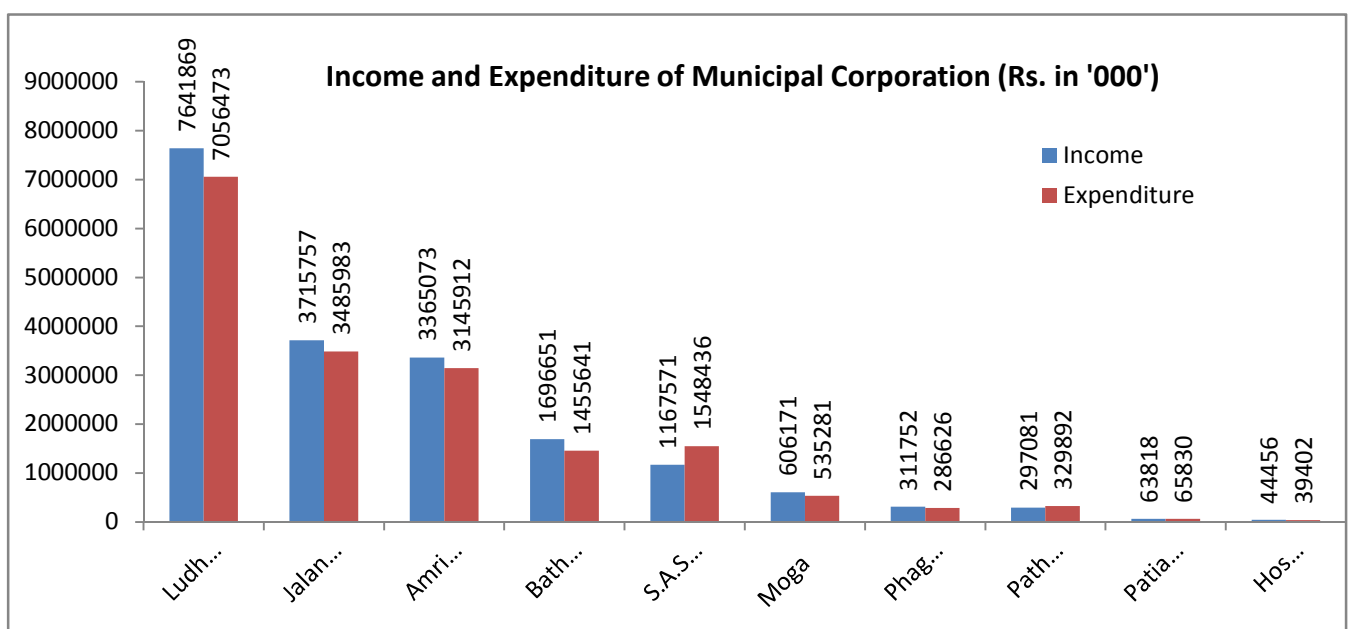
Table 4.1 District-wise Ranking of Income and Expenditure (Rs.000)

| SN | Name of the District | Income | Expenditure |
|----|----------------------------|----------|-------------|
| 1 | Ludhiana | 8805833 | 7931326 |
| 2 | Sahibzada Ajit Singh Nagar | 7856595 | 7623876 |
| 3 | Jalandhar | 4312130 | 4058353 |
| 4 | Amritsar | 3687649 | 3395950 |
| 5 | Patiala | 3002613 | 2454395 |
| 6 | Bathinda | 2270667 | 1996880 |
| 7 | Sangrur | 1523711 | 1433043 |
| 8 | Gurdaspur | 998873 | 789112 |
| 9 | Fatehgarh Sahib | 882836 | 842226 |
| 10 | Rupnagar | 867898 | 1027731 |
| 11 | Moga | 827420 | 701817 |
| 12 | Kapurthala | 661305 | 566239 |
| 13 | Fazilka | 609451 | 526864 |
| 14 | Hoshiarpur | 436434 | 370576 |
| 15 | Mansa | 384959 | 337709 |
| 16 | Firozpur | 367594 | 344485 |
| 17 | Muktsar | 365517 | 312084 |
| 18 | Barnala | 359157 | 278342 |
| 19 | Pathankot | 357849 | 395733 |
| 20 | Faridkot | 250531 | 262319 |
| 21 | Shaheed Bhagat Singh Nagar | 198863 | 230548 |
| 22 | Tarn Taran | 163662 | 152498 |
| | Total | 39191547 | 36032106 |



20. Analysis of Financial status Showed that Ludhiana district is at first position with income (Rs.880.58 crore) and expenditure (Rs 793.13 crore) and SAS Nagar district is at second position with Income (Rs.785.65 crore) and expenditure (Rs 762.38crore). Tarn Taran District has the lowest income of (Rs. 16.37 crore) and Expenditure (Rs. 15.25 crore).

21. Ludhiana Municipal Corporation has the highest income of Rs. 880.58 crore crore as well as expenditure Rs. 793.13 crore is also highest among all the Municipal Corporations of the state followed by SAS Nagar, Jalandhar, Amritsar, Bathinda, Patiala, Moga, Phagwara, Hoshiarpur and Pathankot. Municipal Corporation Pathankot has the lowest income Rs.29.71 crore and expenditure Rs.32.99 crore among all the municipal corporations.



22. Among the Municipalities Dera Bassi has the highest Income Rs.288.83 crore and expenditure Rs. 260.82 crore. Chamkaur Sahib has the lowest income of 0.829 crore and Expenditure Rs.4.69 crore.

Transport and Communications:

23. Details of Transport and Communication infrastructure network within the municipal limits of the state is given below:

Table 5.1 Transport and Communication Network in Municipal Urban Area

| SN | Item | Length (in km.)/No. |
|------------|--|--------------------------------|
| 1 | 2 | 3 |
| A | Surfaced Roads (Length in km.) | |
| i | Cement Concrete Roads | 5246.02 |
| ii | Black Top Roads | 8003.47 |
| B | Un-Surfaced Roads (Length in km.) | |
| i | Water Bound Macadam Roads | 370.01 |
| ii | Motorable Roads | 2484.57 |
| iii | Un-Motorable Roads | 1281.07 |
| C | Communication Facilities(No.) | |
| i | Post Offices | 678 |
| ii | Telephone Connections | 402301 |

Veterinary Facilities:

24. Data regarding the availability of Veterinary Facilities provided in the Municipal Urban Area of the state is given as below:

Table 6.1 Veterinary Facilities in Municipal Urban Area

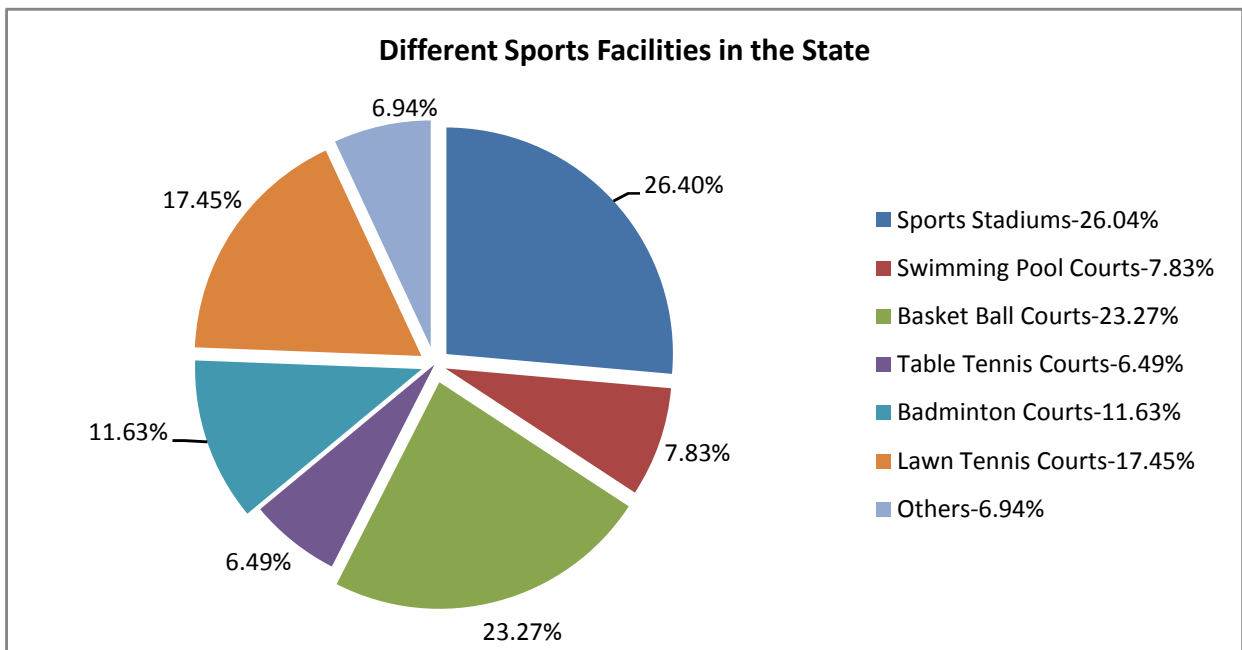
| SN | Item | No. |
|------------|------------------|------------|
| 1 | 2 | 3 |
| i | Hospitals | 164 |
| ii | Dispensaries | 37 |
| iii | Milk Plants | 36 |
| iv | Slaughter Houses | 90 |

Sports Facilities:

25. Availability of various types of sports infrastructure/facilities in Municipal Urban Area of the State is listed as below:

Table 7.1 Sports Facilities in Municipal Urban Area

| SN | Item | No. |
|-----|----------------------|-----|
| 1 | 2 | 3 |
| i | Sports Stadiums | 118 |
| ii | Swimming Pool Courts | 35 |
| iii | Basket Ball Courts | 104 |
| iv | Table Tennis Courts | 29 |
| v | Badminton Courts | 52 |
| vi | Lawn Tennis Courts | 78 |
| vii | Others | 31 |

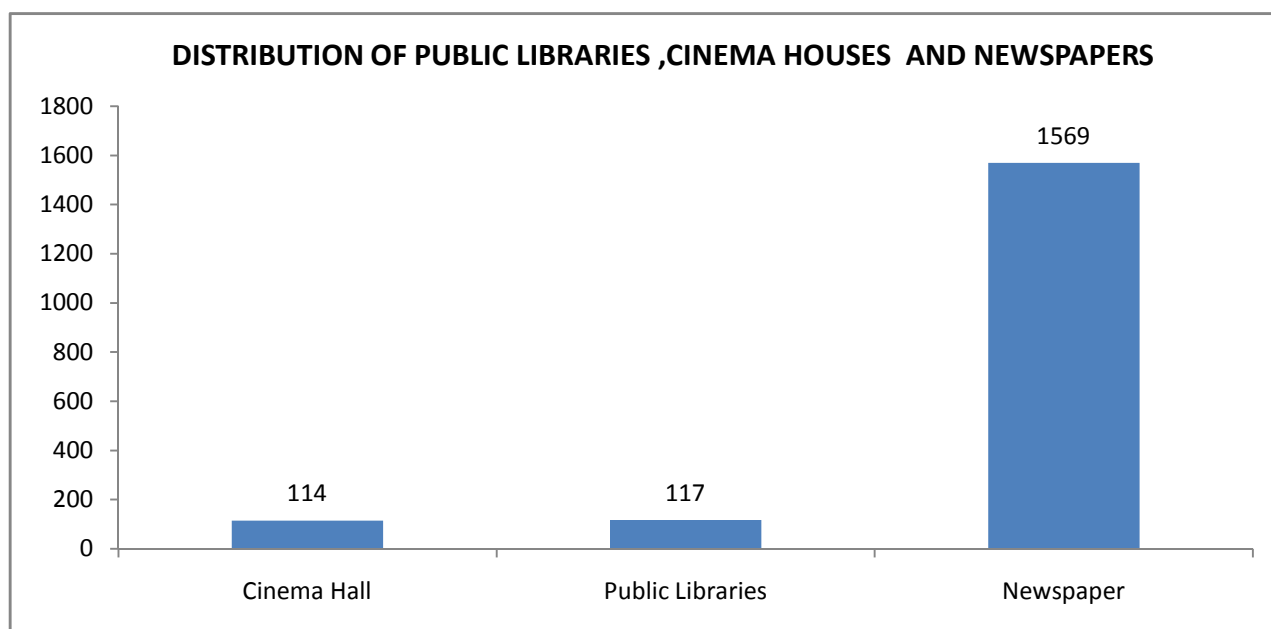


Recreational and Cultural Facilities:

26. Data regarding recreational network and cultural facilities is as under:

Table 8.1 Recreational and Cultural Facilities in Municipal Urban Area

| S.N | Item | No. |
|-----|-----------------------------------|-------|
| 1 | 2 | 3 |
| i | State Government Public Libraries | 20 |
| ii | Municipal Libraries | 85 |
| iii | Other Libraries | 12 |
| iv | Cinema Houses | 114 |
| v | Seats in Cinema Houses | 65626 |
| vi | Newspapers | 1569 |



Fire Fighting Services:

27. Fire Fighting Services in Municipal Urban Area is given below:

Table 9.1 Fire Services in Municipal Urban Area

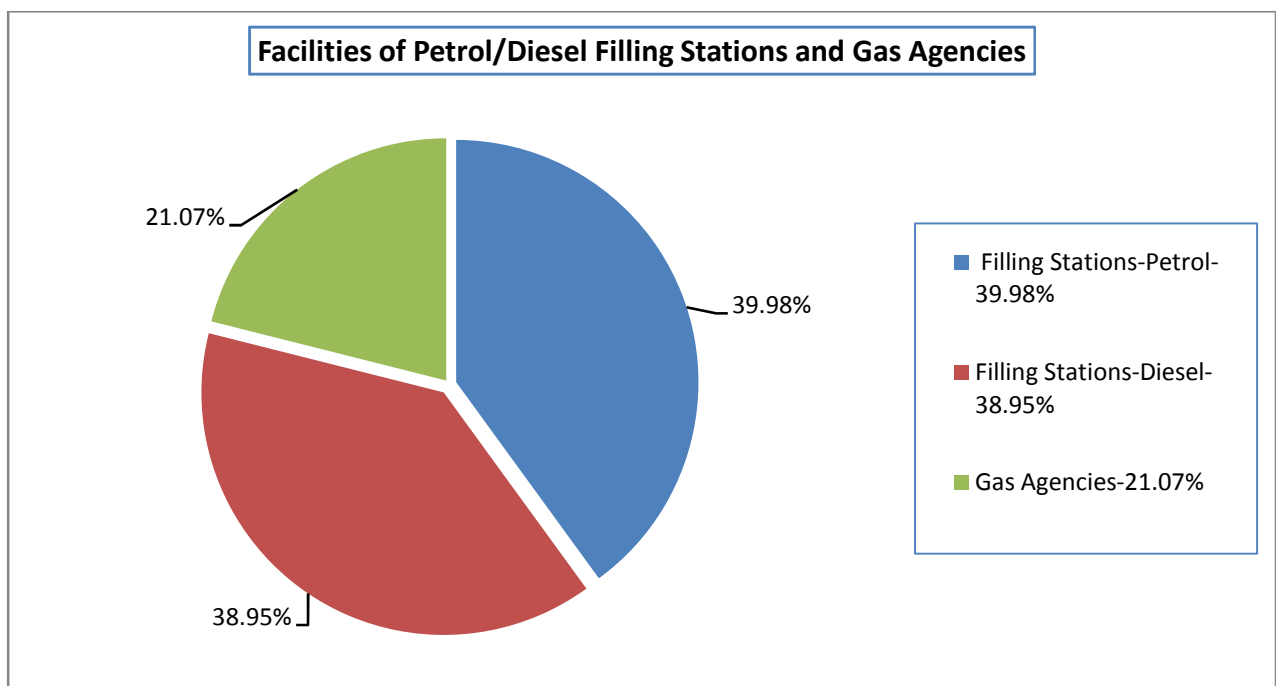
| | Item | No. |
|-----|--|------|
| 1 | 2 | 3 |
| i | Fire Service Stations | 65 |
| ii | Fire Service Engines and Motors in use | 218 |
| iii | Persons Employed | 1236 |
| iv | Calls Attended | 8289 |

Other Facilities:

28. The other facilities available in the municipal area such as Rest Houses/Dak Bungalows, Dharamshalas, Petrol & Diesel Filling Stations, Gas Agencies / Gas Connections and Banks are as follows:

Table 10.1 Other Facilities in Municipal Urban Area

| SN | Item | No. |
|------|----------------------------------|---------|
| 1 | 2 | 3 |
| i | Rest Houses/Dak Bungalows Run by | |
| | a. PWD | 63 |
| | b. Zila Parishads | 19 |
| | c. Market Committees | 85 |
| | d. Sainik Rest Houses and Others | 17 |
| ii | Govt. Dharamshalas | 199 |
| iii | Private Dharamshalas | 474 |
| iv | Petrol Filling Stations | 928 |
| v | Diesel Filling Stations | 904 |
| vi | Gas Agencies | 489 |
| vii | Gas Connections | 6111052 |
| viii | Banks | 3696 |



The overall comparison shows that district Ludhiana has the highest Area, Population, Income and Expenditure as well as highest no. of dispensaries, second highest in nursery/primary schools, cinema houses, fire service stations, banks, dharamshalas and petrol/diesel filling stations.

Geographical Position, Area and Population
Table No. 1 Geographical Position, Area and Population 2020-21

| SN/ Name of the District | Name of the Municipality/ Municipal Corpn. | Latitude | Longitude | Elevation above Sea Level (Metre) | Area (sq km) | Population (2011Census) |
|---------------------------|--|----------|-----------|-----------------------------------|---------------|-------------------------|
| 1/2 | 3 | 4 | 5 | 6 | 7 | 8 |
| 1. Kapurthala | | | | | | |
| 1 | Kapurthala | 31°-25' | 75°-23' | 228.00 | 21.65 | 98916 |
| 2 | Phagwara | 31°-14' | 75°-46' | 235.00 | 16.00 | 127149 |
| 3 | Sultanpur Lodhi | 31°-13' | 75°-12' | 214.00 | 10.52 | 16877 |
| 4 | Dhilwan | 31°-30' | 75°-20' | 232.00 | 9.80 | 8157 |
| 5 | Begowal | 31°-36' | 75°-31' | 231.00 | 15.90 | 10116 |
| 6 | Bhulath | 31°-32' | 75°-30' | 233.00 | 6.00 | 10548 |
| 7 | Nadala | 31°-31' | 75°-28' | 233.00 | 6.00 | 7240 |
| | Sub-Total | | | | 85.87 | 279003 |
| 2. Fatehgarh Sahib | | | | | | |
| 1 | Amloh | 30-37 | 76-14 | 260.00 | 20.69 | 14696 |
| 2 | Sirhind | 30-39 | 76-23 | 271.00 | 11.50 | 58097 |
| 3 | Gobindgarh | 30-40 | 76-18 | 266.00 | 9.00 | 82266 |
| 4 | Bassi Pathana | 30-35 | 76-51 | 305.00 | 3.89 | 20288 |
| 5 | Khamano | 30-33 | 76-63 | 312.00 | 9.20 | 10135 |
| | Sub-Total | | | | 54.28 | 185482 |
| 3. Mansa | | | | | | |
| 1 | Mansa | 29°-59' | 75°-24' | 215.00 | 23.47 | 82956 |
| 2 | Budhlada | 29°-55' | 75°-34' | 219.00 | 12.00 | 26172 |
| 3 | Bareta | 29°-51' | 75°-41' | 227.00 | 6.40 | 17432 |
| 4 | Bhikhi | 29°-56' | 75°-22' | 213.00 | 4.50 | 17825 |
| 5 | Sardulgarh | 29°-54' | 75°-27' | 218.00 | 8.00 | 19219 |
| 6 | joga | 29°-52' | 75°-23' | 217.00 | 5.00 | 10180 |
| 7 | Boha | 29°-57' | 75°-36' | 220.00 | 4.50 | 11415 |
| | Sub-Total | | | | 63.87 | 185199 |
| 4. Firozpur | | | | | | |
| 1 | Firozpur | 30°-58' | 70°-37' | 198.25 | 14.50 | 110313 |
| 2 | Talwandi Bhai | 30°-52' | 74°-56' | 210.00 | 8.90 | 17285 |
| 3 | Zira | 38°-58' | 74°-59' | 208.00 | 7.06 | 37498 |
| 4 | Guru Har Sahai | 30°-42' | 74°-24' | 188.00 | 10.91 | 17192 |
| 5 | Makhu | 30°-56' | 74°-56' | 210.75 | 7.60 | 14658 |
| 6 | Mudakki | 30°-32' | 74°-54' | 210.00 | 30.32 | 10415 |
| 7 | Malanwali khas | 30°-56' | 74°-56' | 210.71 | 25.00 | 16183 |
| 8 | Mamdot | 30°-87' | 74°-41' | 326.00 | 15.50 | 10036 |
| | Sub-Total | | | | 119.79 | 233580 |
| 5. Ludhiana | | | | | | |
| 1 | Ludhiana | 30°-33' | 75°-27' | 248.00 | 159.37 | 1618879 |
| 2 | Samrala | 30°-55' | 76°-11' | 268.00 | 10.82 | 22183 |
| 3 | Khanna | 30°-43' | 76°-14' | 264.00 | 26.75 | 128137 |
| 4 | Doraha | 30°-46' | 76°-20' | 260.00 | 6.00 | 25457 |
| 5 | Jagraon | 30°-47' | 75°-28' | 235.00 | 14.00 | 65240 |
| 6 | Raikot | 30°-38' | 75°-28' | 235.00 | 10.61 | 28734 |
| 7 | Payal | 30°-51' | 76°-41' | 240.00 | 5.30 | 16356 |
| 8 | Machhiwara | 30°-73' | 76°-06' | 255.00 | 8.53 | 8150 |
| 9 | Mulanpur | 30°-55' | 76°-12' | 266.00 | 8.50 | 24916 |
| 10 | Maloud | 30°-38' | 75°-56' | 248.00 | 4.00 | 7567 |
| 11 | Sahnawal | 30°-84' | 75°-97' | 261.00 | 5.00 | 22503 |
| | Sub-Total | | | | 258.88 | 1968122 |
| 6. Patiala | | | | | | |
| 1 | Ghagga | 30.02 | 76.1 | N.A | 3.00 | 10162 |
| 2 | Ghanaur | N.A | N.A | N.A | 4.50 | 6985 |
| 3 | Nabha | 30.23 | 76.09 | 248 | 21.00 | 67972 |
| 4 | Patiala | 30.2 | 76.24 | 250 | 69.00 | 446530 |
| 5 | Patran | 30.12 | 76.02 | 217 | 6.00 | 27963 |
| 6 | Rajpura | 30.29 | 76.36 | 219 | 25.59 | 92301 |
| 7 | Samana | 30.09 | 76.12 | 239 | 9.01 | 54463 |
| 8 | Sanaur | 30.18 | 76.28 | 252 | 5.50 | 23995 |
| 9 | Bhadson | N.A | N.A | N.A | 3.00 | 7260 |
| | Sub-Total | | | | 146.60 | 737631 |
| 7. Amritsar | | | | | | |
| 1 | Amritsar | 31°-63' | 74°-87' | 234.00 | 139.00 | 1190665 |
| 2 | Jandiala | 31°-16' | 75°-61' | 233.47 | 14.50 | 29232 |
| 3 | Ramdas | 31°-96' | 74°-91' | 233.05 | 2.50 | 6398 |
| 4 | Majitha | 31°-75' | 74°-95' | 214.00 | 6.27 | 14503 |
| 5 | Rayya | 31°-63' | 74°-87' | 235.00 | 10.00 | 14506 |
| 6 | Raja Sansi | 31°-73' | 74°-79' | 226.00 | 8.00 | 14298 |
| 7 | Ajnala | 31°-84' | 74°-76' | 213.00 | 7.05 | 21107 |
| | Sub-Total | | | | 187.32 | 1290709 |

| SN/ Name of the District | Name of the Municipality/ Municipal Corpn. | Latitude | Longitude | Elevation above Sea Level (Metre) | Area (sq km) | Population (2011 Census) |
|---------------------------------------|--|----------|-----------|-----------------------------------|---------------|--------------------------|
| 1/2 | 3 | 4 | 5 | 6 | 7 | 8 |
| 8. Tarn Taran | | | | | | |
| 1 | Tarn Taran | 31°-24' | 74°-94' | 227.30 | 16.00 | 68173 |
| 2 | Patti | 31°-26' | 74°-96' | 227.30 | 9.33 | 40976 |
| 3 | Khemkaran | 31°-24' | 74°-94' | 227.30 | 4.50 | 13446 |
| 4 | Bhikhiwind | 31°-24' | 74°-94' | 227.30 | 6.00 | 20526 |
| | Sub-Total | | | | 35.83 | 143121 |
| 9. Hoshiarpur | | | | | | |
| 1 | Sham Churasi | 30°31' | 75°45' | 254.00 | 5.50 | 4426 |
| 2 | Hoshiarpur | 31°32' | 75°55' | 205.00 | 35.00 | 168653 |
| 3 | Hariyana | 31°38' | 75°51' | 305.00 | 2.50 | 8928 |
| 4 | Gardhiwal | 31°44' | 75°45' | 281.00 | 2.00 | 7593 |
| 5 | Garh Shankar | 31°13' | 76°09' | 257.00 | 12.50 | 16955 |
| 6 | Tanda | 31°40' | 75°38' | 242.00 | 16.00 | 23419 |
| 7 | Talwara | 31°94' | 75°89' | 257.00 | 10.00 | 19485 |
| 8 | Dasuya | 31°49' | 75°39' | 247.00 | 9.30 | 25192 |
| 9 | Mukerian | 31°57' | 75°37' | 256.75 | 6.19 | 118897 |
| 10 | Mahilpur | 31°25' | 76°03' | 290.00 | 6.56 | 11360 |
| | Sub-Total | | | | 105.55 | 404908 |
| 10. Shaheed Bhagat Singh Nagar | | | | | | |
| 1 | S.B.S. Nagar | 38.08 | 76.07 | 256.00 | 14.11 | 46024 |
| 2 | Banga | 31.11 | 70.00 | 250.00 | 16.00 | 20906 |
| 3 | Balachaur | 76.30 | 31.06 | 276.00 | 16.5 | 21631 |
| 4 | Rahon | 31.04 | 70.00 | 255.00 | 9.41 | 15676 |
| | Sub-Total | | | | 56.02 | 104237 |
| 11. Gurdaspur | | | | | | |
| 1 | Gurdaspur | 32.02 | 75.26 | 266.01 | 10.85 | 85591 |
| 2 | Dhariwal | 32.03 | 75.19 | 258.00 | 2.50 | 16772 |
| 3 | Dina Nagar | 32.08 | 75.03 | 272.00 | 14.36 | 23981 |
| 4 | Batala | 32.19 | 75.17 | 243.00 | 37.06 | 158400 |
| 5 | Shri Har Gobindpur | 31.52 | 75.62 | 240.00 | 7.00 | 8241 |
| 6 | Qadian | 31.49 | 75.23 | 252.00 | 5.50 | 23630 |
| 7 | Fatehgarh Churian | 31.41 | 75.29 | 248.00 | 3.05 | 13070 |
| 8 | Dera Baba Nanak | 32.02 | 75.03 | 240.00 | 1.50 | 6394 |
| | Sub-Total | | | | 81.82 | 336079 |
| 12. Faridkot | | | | | | |
| 1 | Faridkot | 30.30 | 75.30 | 204.40 | 18.00 | 87695 |
| 2 | Kotkapura | 30.30 | 74.50 | 208.40 | 24.42 | 92040 |
| 3 | Jaitu | 30.30 | 74.20 | 205.00 | 9.00 | 37377 |
| | Sub-Total | | | | 51.42 | 217112 |
| 13. Muktsar | | | | | | |
| 1 | Muktsar | 30°-35' | 74°-40' | 202.00 | 36.80 | 117085 |
| 2 | Malout | 30°-19' | 76°-51' | 194.31 | 12.75 | 81627 |
| 3 | Gidderbaha | 30°-39' | 74°-40' | 187.96 | 11.92 | 45317 |
| 4 | Bariwala | 30°-12' | 74°-29' | 202.50 | 5.00 | 8669 |
| | Sub-Total | | | | 66.47 | 252698 |
| 14. Moga | | | | | | |
| 1 | Moga | 30.18 | 75.17 | 217.00 | 20.71 | 159897 |
| 2 | Bagha Purana | 30.68 | 75.1 | 224.00 | 12.00 | 25648 |
| 3 | Dharamkot | 30.82 | 75.17 | 217.00 | 16.00 | 19131 |
| 5 | Badhni Kalan | 30.68 | 75.28 | 224.00 | 6.00 | 11842 |
| 5 | Nihal Singh Wala | 30.57 | 75.27 | 217.00 | 5.50 | 10852 |
| 6 | Kot Ise Khan | 30.57 | 75.7 | 213.00 | 3.47 | 12908 |
| 7 | Fteharh Panjtoor | | | | 2.50 | 5162 |
| | Sub-Total | | | | 66.18 | 245440 |
| 15. Rupnagar | | | | | | |
| 1 | Rupnagar | 30°-58' | 76°-31' | 262.00 | 25.00 | 56038 |
| 2 | Morinda | 30°-47' | 76°-30' | 282.00 | 3.00 | 24969 |
| 3 | Anadpur Sahib | 31°-18' | 76°-57' | 285.00 | 9.00 | 16282 |
| 4 | Nangal | 31°-23' | 76°-23' | 354.00 | 18.58 | 48497 |
| 5 | Chamkaur Sahib | 30°-53' | 76°-25' | 278.00 | 13.98 | 13920 |
| 6 | Shri Kiratpur Sahib | 31°-18' | 76°-56' | 285.01 | 9.00 | 7545 |
| | Sub-Total | | | | 78.56 | 167251 |
| 16. Sahibzada Ajit Singh Nagar | | | | | | |
| 1 | S.A.S. Nagar | 30°-44' | 76°-43' | 320.00 | 32.58 | 181173 |
| 2 | Kurali | 30°-51' | 76°-35' | 298.00 | 14.52 | 31060 |
| 3 | Kharar | 30°-45' | 76°-39' | 291.00 | 29.00 | 74589 |
| 4 | Dera Bassi | 30°-41' | 76°-24' | 246.00 | 68.50 | 50749 |
| 5 | Zirakpur | 30°-65' | 76°-82' | 350.00 | 15.30 | 95557 |
| 6 | Naya-Gaon | 30°-69' | 76°-72' | 209.00 | 9.00 | 50869 |
| 7 | Banur | 30°-33' | 76°-43' | 281.00 | 8.50 | 18775 |
| 8 | Lalru | 30°-29' | 76°-48' | 277.00 | 44.00 | 39503 |
| | Sub-Total | | | | 221.40 | 542275 |

| SN/ Name of the District | Name of the Municipality/ Municipal Corpn. | Latitude | Longitude | Elevation above Sea Level (Metre) | Area (sq km) | Population (2011Census) |
|--------------------------|--|----------|-----------|-----------------------------------|----------------|-------------------------|
| 1/2 | 3 | 4 | 5 | 6 | 7 | 8 |
| 17. Bathinda | | | | | | |
| 1 | Bathinda | 30°-12' | 74°-55' | 204.00 | 73.50 | 285788 |
| 2 | Bhucho | 30°-12' | 74°-05' | 212.00 | 8.00 | 14961 |
| 3 | Goniana | 30°-12' | 75°-47' | 208.00 | 8.50 | 15208 |
| 4 | Kot Fattah | 30°-06' | 75°-05' | 221.71 | 7.00 | 7412 |
| 5 | Maur | 30°-04' | 75°-14' | 212.00 | 14.08 | 31849 |
| 6 | Rama | 30°-57' | 74°-55' | 201.71 | 9.90 | 22553 |
| 7 | Rampura Phool | 30°-15' | 75°-13' | 216.00 | 14.08 | 51023 |
| 8 | Sangat | 30°-05' | 74°-50' | 202.00 | 3.25 | 2744 |
| 9 | Talwandi Sabo | 29°-98' | 76°-09' | 205.00 | 17.00 | 21310 |
| 10 | Bhgta | 30°-48' | 75°-09' | 209.00 | 5.00 | 14467 |
| 11 | Kot Shamir | 30°-21' | 75°-09' | 206.00 | 7.50 | 10945 |
| 12 | Lehra Mohabbat | 30°-24' | 75°-09' | 216.00 | 3.00 | 9792 |
| 13 | Nathana | 30°-24' | 75°-16' | 216.00 | 3.00 | 7738 |
| 14 | Maluka | 30°-42' | 75°-05' | 207.00 | 2.00 | 6651 |
| 15 | Bhai Rupa | 30°-42' | 75°-22' | 220.00 | 7.00 | 14841 |
| 16 | Kotha Guru | 30°-44' | 75°-09' | 209.00 | 3.50 | 9748 |
| 17 | Mehraj | 30°-31' | 75°-19' | 209.00 | 6.00 | 16784 |
| | Sub-Total | | | | 192.31 | 543814 |
| 18. Jalandhar | | | | | | |
| 1 | Adampur | 31°-26' | 74°-43' | 2.45 | 8.20 | 22415 |
| 2 | Alawalpur | 31°-26' | 74°-43' | 2.45 | 8.00 | 7815 |
| 3 | Jalandhar | 31°-10' | 75°-38' | 2.37 | 101.43 | 714077 |
| 4 | Kartarpur | 31°-26' | 75°-30' | 2.34 | 10.00 | 25993 |
| 5 | Nakodar | 31°-80' | 75°-29' | 2.3 | 14.90 | 36973 |
| 6 | Noor Mahal | 31°-30' | 75°-39' | 2.36 | 6.15 | 14560 |
| 7 | Philaur | 31°-10' | 75°-48' | 2.45 | 7.50 | 24688 |
| 8 | Shahkot | 31°-50' | 75°-20' | 2.3 | 6.52 | 14488 |
| 9 | Goraya | 31°-70' | 75°-46' | 240 | 14.52 | 16462 |
| 10 | Bhogpur | 31°-55' | 75°-63' | 4.65 | 4.65 | 17549 |
| 11 | Lohian Khas | 31°-16' | 75°-20' | 2.08 | 4.52 | 10362 |
| 12 | Mehatpur | 31°-54' | 75°-47' | 2.14 | 24.00 | 12183 |
| 13 | Bilga | 31°-03' | 75°-39' | 2.37 | 19.26 | 11410 |
| | Sub-Total | | | | 229.65 | 928975 |
| 19. Sangrur | | | | | | |
| 1 | Malerkotla | 30--31' | 75--73' | 247 | 36.63 | 135424 |
| 2 | Sangrur | 30-15' | 75--51' | 235 | 43.00 | 88043 |
| 3 | Sunam | 30-07' | 75--48' | 323 | 13.00 | 69069 |
| 4 | Dhuri | 30--22' | 75--52' | 240 | 13.00 | 55225 |
| 5 | Longowal | 30--12' | 75--41' | 230 | 3.25 | 23851 |
| 6 | Ahmedgarh | 30-41' | 75--45' | 247 | 8.00 | 31302 |
| 7 | Lehragaga | 29--56' | 75--49' | 227 | 8.50 | 22588 |
| 8 | Bhiwanigarh | 30--16' | 75--02' | 239 | 6.00 | 22320 |
| 9 | Khanauri | 29--50' | 76--06' | 226 | 5.00 | 14096 |
| 10 | Cheema | 30--10' | 75--70' | 275 | 2.50 | 11615 |
| 11 | Dirba | 30--08' | 75--99' | 228 | 2.70 | 16952 |
| 12 | Moonak | 30--66' | 75--70' | 227 | 5.50 | 18141 |
| 13 | Amargarh | 30--53' | 75--82' | 241 | 6.29 | 7339 |
| | Sub-Total | | | | 153.37 | 515965 |
| 20. Barnala | | | | | | |
| 1 | Barnala | 30.2 | 75.31 | 230 | 26.79 | 116454 |
| 2 | Dhanoula | 30.17 | 75.39 | 227 | 7.50 | 19920 |
| 3 | Bhadaur | 30.29 | 75.2 | 225 | 8.00 | 18566 |
| 4 | Tapa | 30.48 | 75.22 | 220 | 10.00 | 23248 |
| 5 | Handiaya | 30.32 | 75.51 | 228 | 3.50 | 12509 |
| | Sub-Total | | | | 55.79 | 190697 |
| 21. Faziilka | | | | | | |
| 1 | Jalalabad | 30.62 | 14.25 | 183.15 | 7.56 | 40565 |
| 2 | Fazilka | 30.24 | 74.52 | 179.00 | 10.11 | 76492 |
| 3 | Abohar | 30.09 | 70.1 | 185.08 | 23.49 | 145302 |
| 4 | Arni wala Sheikh Suban | 30.14 | 70.22 | 177.18 | 16.79 | 9353 |
| | Sub-Total | | | | 57.95 | 271712 |
| 22. Pathankot | | | | | | |
| 1 | Pathankot | 32.17 | 75.42 | 332 | 49.00 | 253987 |
| 2 | Sujanpur | 32.19 | 75.37 | 334 | 14.00 | 29619 |
| 3 | Narot Jaimal Singh | 32.05 | 75.37 | | 1.20 | 5424 |
| | Sub-Total | | | | 64.20 | 289030 |
| | Grand Total | | | | 2433.13 | 10033040 |

Vital and Health Statistics
Table No. 2 Live Births, Deaths and Infant Deaths 2020-21

| SN/ Name of the District | Name of the Municipality/ Municipal Corpn. | No. of Live Births registered | No. of Deaths registered | No. of Infant Deaths registered |
|---------------------------|--|-------------------------------|--------------------------|---------------------------------|
| 1/2 | 3 | 4 | 5 | 6 |
| 1. Kapurthala | | | | |
| 1 | Kapurthala | 1563 | 740 | 0 |
| 2 | Phagwara | 4662 | 1164 | 1 |
| 3 | Sultanpur Lodhi | 592 | 168 | 0 |
| 4 | Dhilwan | 1 | 64 | 0 |
| 5 | Begowal | 276 | 101 | 0 |
| 6 | Bhulath | 50 | 84 | 1 |
| 7 | Nadala | 41 | 73 | 0 |
| | Sub-Total | 7185 | 2394 | 2 |
| 2. Fatehgarh Sahib | | | | |
| 1 | Amloh | 619 | 139 | 1 |
| 2 | Sirhind | 821 | 363 | 0 |
| 3 | Gobindgarh | 1526 | 471 | 0 |
| 4 | Bassi Pathana | 298 | 156 | 0 |
| 5 | Khamano | 345 | 106 | 0 |
| | Sub-Total | 3609 | 1235 | 1 |
| 3. Mansa | | | | |
| 1 | Mansa | 5277 | 1047 | 0 |
| 2 | Budhlada | 492 | 233 | 1 |
| 3 | Bareta | 78 | 132 | 0 |
| 4 | Bhikhi | 272 | 97 | 0 |
| 5 | Sardulgarh | 691 | 147 | 2 |
| 6 | joga | 150 | 85 | 1 |
| 7 | Boha | 105 | 62 | 0 |
| | Sub-Total | 7065 | 1803 | 4 |
| 4. Firozpur | | | | |
| 1 | Firozpur | 2123 | 950 | 5 |
| 2 | Talwandi Bhai | 43 | 102 | 0 |
| 3 | Zira | 434 | 344 | 0 |
| 4 | Guru Har Sahai | 695 | 206 | 0 |
| 5 | Makhu | 465 | 98 | 0 |
| 6 | Mudakki | 27 | 79 | 0 |
| 7 | Malanwali khas | 148 | 128 | 0 |
| 8 | Mamdot | 30 | 35 | 0 |
| | Sub-Total | 3965 | 1942 | 5 |
| 5. Ludhiana | | | | |
| 1 | Ludhiana | 40270 | 15516 | 236 |
| 2 | Samrala | 720 | 209 | 0 |
| 3 | Khanna | 3185 | 885 | 5 |
| 4 | Doraha | 322 | 254 | 0 |
| 5 | Jagraon | 3193 | 625 | 0 |
| 6 | Raikot | 655 | 225 | 0 |
| 7 | Payal | 145 | 55 | 0 |
| 8 | Machhiwara | 1625 | 124 | 0 |
| 9 | Mulanpur | 1257 | 114 | 0 |
| 10 | Maloud | 333 | 71 | 0 |
| 11 | Sahnawal | 645 | 146 | 0 |
| | Sub-Total | 52350 | 18224 | 241 |
| 6. Patiala | | | | |
| 1 | Ghagga | 81 | 89 | 0 |
| 2 | Ghanaur | 32 | 65 | 0 |
| 3 | Nabha | 1931 | 615 | 0 |
| 4 | Patiala | 15132 | 5012 | 5 |
| 5 | Patran | 685 | 211 | 0 |
| 6 | Rajpura | 3084 | 812 | 0 |
| 7 | Samana | 1199 | 376 | 0 |
| 8 | Sanaur | 264 | 169 | 0 |
| 9 | Bhadson | 112 | 99 | 0 |
| | Sub-Total | 22520 | 7448 | 5 |
| 7. Amritsar | | | | |
| 1 | Amritsar | 22324 | 13957 | 510 |
| 2 | Jandiala | 627 | 188 | 0 |
| 3 | Ramdass | 109 | 43 | 0 |
| 4 | Majitha | 429 | 157 | 0 |
| 5 | Rayya | 482 | 95 | 0 |
| 6 | Raja Sansi | 427 | 105 | 0 |
| 7 | Ajnala | 2036 | 184 | 0 |
| | Sub-Total | 26434 | 14729 | 510 |

| SN/ Name of the District | Name of the Municipality/ Municipal Corpn. | No. of Live Births registered | No. of Deaths registered | No. of Infant Deaths registered |
|---------------------------------------|--|-------------------------------|--------------------------|---------------------------------|
| 1/2 | 3 | 4 | 5 | 6 |
| 8. Tarn Taran | | | | |
| 1 | Tarn Taran | 3230 | 749 | 5 |
| 2 | Patti | 2616 | 407 | 0 |
| 3 | Khemkaran | 41 | 92 | 0 |
| 4 | Bhikhiwind | 891 | 219 | 0 |
| | Sub-Total | 6778 | 1467 | 5 |
| 9. Hoshiarpur | | | | |
| 1 | Sham Churasi | 415 | 365 | 4 |
| 2 | Hoshiarpur | 1689 | 4170 | 27 |
| 3 | Haryana | 26 | 62 | 0 |
| 4 | Gardhiwal | 314 | 410 | 9 |
| 5 | Garh Shankar | 638 | 497 | 7 |
| 6 | Tanda | 936 | 289 | 0 |
| 7 | Talwara | 541 | 454 | 0 |
| 8 | Dasuya | 1651 | 208 | 2 |
| 9 | Mukerian | 1198 | 678 | 13 |
| 10 | Mahilpur | 432 | 531 | 8 |
| | Sub-Total | 7840 | 7664 | 70 |
| 10. Shaheed Bhagat Singh Nagar | | | | |
| 1 | S.B.S. Nagar | 2799 | 816 | 48 |
| 2 | Banga | 1954 | 225 | 4 |
| 3 | Balachaur | 1073 | 139 | 0 |
| 4 | Rahon | 410 | 150 | 0 |
| | Sub-Total | 6236 | 1330 | 52 |
| 11. Gurdaspur | | | | |
| 1 | Gurdaspur | 3290 | 684 | 0 |
| 2 | Dhariwal | 626 | 245 | 1 |
| 3 | Dina Nagar | 1137 | 169 | 0 |
| 4 | Batala | 4992 | 1305 | 0 |
| 5 | Shri Har Gobindpur | 19 | 61 | 2 |
| 6 | Qadian | 985 | 200 | 0 |
| 7 | Fatehgarh Churian | 1779 | 133 | 0 |
| 8 | Dera Baba Nanak | 459 | 51 | 0 |
| | Sub-Total | 13287 | 2848 | 3 |
| 12. Faridkot | | | | |
| 1 | Faridkot | 4410 | 3216 | 188 |
| 2 | Kotkapura | 6191 | 740 | 5 |
| 3 | Jaitu | 385 | 15 | 4 |
| | Sub-Total | 10986 | 3971 | 197 |
| 13. Muktsar | | | | |
| 1 | Muktsar | 6920 | 1026 | 45 |
| 2 | Malout | 1210 | 1985 | 10 |
| 3 | Gidderbaha | 937 | 1260 | 9 |
| 4 | Bariwala | 65 | 1020 | 2 |
| | Sub-Total | 9132 | 5291 | 66 |
| 14. Moga | | | | |
| 1 | Moga | 9854 | 1585 | 32 |
| 2 | Bagha Purana | 137 | 207 | 0 |
| 3 | Dharmkot | 359 | 147 | 0 |
| 4 | Nihal Singh Wala | 247 | 102 | 0 |
| 5 | Badhni Kalan | 315 | 149 | 0 |
| 6 | Kot Ise Khan | 99 | 136 | 1 |
| 7 | Fatehgarh Panjtoor | 77 | 32 | 0 |
| | Sub-Total | 11088 | 2358 | 33 |
| 15. Rupnagar | | | | |
| 1 | Rupnagar | 2590 | 172 | 0 |
| 2 | Morinda | 15 | 208 | 0 |
| 3 | Anadpur Sahib | 1456 | 145 | 0 |
| 4 | Nangal | 1224 | 434 | 1 |
| 5 | Chamkaur Sahib | 42 | 42 | 0 |
| 6 | Shri Kiratpur Sahib | 14 | 26 | 0 |
| | Sub-Total | 5341 | 1027 | 1 |
| 16. Sahibzada Ajit Singh Nagar | | | | |
| 1 | S.A.S. Nagar | 1408 | 2486 | 11 |
| 2 | Kurail | 616 | 225 | 0 |
| 3 | Khara | 906 | 594 | 0 |
| 4 | Dera Bassi | 515 | 703 | 13 |
| 5 | Zirakpur | 1488 | 811 | 14 |
| 6 | Naya-Gaon | 2 | 146 | 0 |
| 7 | Banur | 0 | 140 | 0 |
| 8 | Lalru | 0 | 185 | 0 |
| | Sub-Total | 4935 | 5290 | 38 |

| SN/ Name of the District | Name of the Municipality/ Municipal Corpn. | No. of Live Births registered | No. of Deaths registered | No. of Infant Deaths registered |
|--------------------------|--|-------------------------------|--------------------------|---------------------------------|
| 1/2 | 3 | 4 | 5 | 6 |
| 17. Bathinda | | | | |
| 1 | Bathinda | 12345 | 3496 | 20 |
| 2 | Bhucho | 290 | 105 | 0 |
| 3 | Goniana | 1095 | 116 | 0 |
| 4 | Kot Fattah | 2 | 31 | 0 |
| 5 | Maur | 525 | 272 | 0 |
| 6 | Rama | 200 | 136 | 0 |
| 7 | Rampura Phool | 1293 | 310 | 0 |
| 8 | Sangat | 82 | 20 | 0 |
| 9 | Talwandi Sabo | 1692 | 158 | 2 |
| 10 | Bhgta | 447 | 64 | 3 |
| 11 | Kot Shamir | 461 | 80 | 0 |
| 12 | Lehra Mohabbat | 29 | 49 | 0 |
| 13 | Nathana | 60 | 54 | 0 |
| 18 | Maluka | 5 | 24 | 0 |
| 19 | Bhai Rupa | 110 | 90 | 0 |
| 20 | Kotha Guru | 2 | 56 | 0 |
| 21 | Mehraj | 30 | 89 | 0 |
| | Sub-Total | 18668 | 5150 | 25 |
| 18. Jalandhar | | | | |
| 1 | Adampur | 1058 | 250 | 3 |
| 2 | Alawalpur | 2 | 69 | 0 |
| 3 | Jalandhar | 22483 | 12110 | 243 |
| 4 | Kartarpur | 384 | 171 | 0 |
| 5 | Nakodar | 2172 | 385 | 3 |
| 6 | Noor Mahal | 27 | 108 | 135 |
| 7 | Philaur | 851 | 234 | 25 |
| 8 | Shahkot | 244 | 154 | 0 |
| 9 | Goraya | 29 | 119 | 0 |
| 10 | Bhogpur | 234 | 99 | 0 |
| 11 | Lohian Khas | 709 | 100 | 0 |
| 12 | Mehatpur | 209 | 173 | 0 |
| 13 | Bilga | 130 | 97 | 0 |
| | Sub-Total | 28532 | 14069 | 409 |
| 19. Sangrur | | | | |
| 1 | Malerkotla | 4871 | 1058 | 0 |
| 2 | Sangrur | 5912 | 1103 | 16 |
| 3 | Sunam | 2234 | 511 | 1 |
| 4 | Dhuri | 1006 | 368 | 0 |
| 5 | Longowal | 212 | 136 | 3 |
| 6 | Ahmedgarh | 834 | 649 | 0 |
| 7 | Lehragaga | 309 | 176 | 0 |
| 8 | Bhiwanigarh | 503 | 147 | 0 |
| 9 | Khanauri | 234 | 115 | 0 |
| 10 | Cheema | 194 | 80 | 0 |
| 11 | Dirba | 213 | 119 | 0 |
| 12 | Moonak | 97 | 115 | 0 |
| 13 | Amargarh | 156 | 93 | 0 |
| | Sub-Total | 16775 | 4670 | 20 |
| 20. Barnala | | | | |
| 1 | Barnala | 7119 | 1032 | 61 |
| 2 | Dhanoula | 429 | 192 | 0 |
| 3 | Bhadaur | 21 | 123 | 0 |
| 4 | Tapa | 154 | 154 | 0 |
| 5 | Handiaya | 10 | 71 | 0 |
| | Sub-Total | 7733 | 1572 | 61 |
| 21. Fazilka | | | | |
| 1 | Jalalabad | 2659 | 277 | 0 |
| 2 | Fazilka | 2395 | 563 | 9 |
| 3 | Abohar | 6200 | 1020 | 530 |
| 4 | Arni wala Sheikh Suban | 525 | 226 | 7 |
| | Sub-Total | 11779 | 2086 | 546 |
| 22. Pathankot | | | | |
| 1 | Pathankot | 9388 | 1339 | 12 |
| 2 | sujanpur | 243 | 239 | 0 |
| 3 | Narot Jaimal Singh | 0 | 36 | 0 |
| | Sub-Total | 9631 | 1614 | 12 |
| | Grand Total | 291869 | 108182 | 2306 |

Vital and Health Statistics
Table No. 3 Number of Deaths by Causes 2020-21

| SN/ Name of the District | Name of the Municipality/ Municipal Corpn. | Number of Deaths due to | | | | | | | | |
|---------------------------|--|-------------------------|-------------|-----------------------|----------------|----------------|------------|-------------|--------------|--------------|
| | | Cholera | Fever | Dysentery & Diarrhoea | Tuber- culosis | Heart Diseases | Can- cer | Acci- dents | Other Causes | Total |
| 1/2 | 3 | 4 | 5 | 6 | 7 | 8 | 9 | 10 | 11 | 12 |
| 1. Kapurthala | | | | | | | | | | |
| 1 | Kapurthala | 0 | 3 | 0 | 0 | 0 | 0 | 0 | 737 | 740 |
| 2 | Phagwara | 0 | 2 | 0 | 4 | 170 | 16 | 32 | 940 | 1164 |
| 3 | Sultanpur Lodhi | 0 | 0 | 0 | 0 | 63 | 0 | 5 | 100 | 168 |
| 4 | Dhilwan | 0 | 0 | 0 | 0 | 48 | 0 | 0 | 16 | 64 |
| 5 | Begowal | 0 | 0 | 0 | 0 | 10 | 9 | 0 | 82 | 101 |
| 6 | Bhulath | 0 | 0 | 0 | 0 | 21 | 0 | 0 | 63 | 84 |
| 7 | Nadala | 0 | 0 | 0 | 0 | 0 | 2 | 2 | 69 | 73 |
| | Sub-Total | 0 | 5 | 0 | 4 | 312 | 27 | 39 | 2007 | 2394 |
| 2. Fatehgarh Sahib | | | | | | | | | | |
| 1 | Amloh | 1 | 1 | 0 | 0 | 14 | 6 | 2 | 115 | 139 |
| 2 | Sirhind | 0 | 0 | 0 | 0 | 22 | 11 | 20 | 310 | 363 |
| 3 | Gobindgarh | 0 | 0 | 0 | 0 | 134 | 23 | 26 | 288 | 471 |
| 4 | Bassi Pathana | 3 | 4 | 6 | 0 | 70 | 8 | 4 | 61 | 156 |
| 5 | Khamano | 0 | 0 | 0 | 1 | 45 | 0 | 5 | 55 | 106 |
| | Sub-Total | 4 | 5 | 6 | 1 | 285 | 48 | 57 | 829 | 1235 |
| 3. Mansa | | | | | | | | | | |
| 1 | Mansa | 9 | 7 | 3 | 63 | 70 | 15 | 80 | 800 | 1047 |
| 2 | Budhlada | 0 | 10 | 0 | 0 | 40 | 11 | 21 | 151 | 233 |
| 3 | Ba | 0 | 0 | 0 | 0 | 45 | 10 | 0 | 77 | 132 |
| 4 | Bhikki | 0 | 0 | 6 | 1 | 42 | 0 | 3 | 45 | 97 |
| 5 | Sardulgarh | 0 | 0 | 0 | 0 | 39 | 7 | 3 | 98 | 147 |
| 6 | joga | 0 | 1 | 4 | 2 | 0 | 4 | 25 | 49 | 85 |
| 7 | Boha | 0 | 0 | 0 | 0 | 12 | 6 | 1 | 43 | 62 |
| | Sub-Total | 9 | 18 | 13 | 66 | 248 | 53 | 133 | 1263 | 1803 |
| 4. Firozpur | | | | | | | | | | |
| 1 | Firozpur | 0 | 0 | 0 | 0 | 320 | 5 | 25 | 600 | 950 |
| 2 | Talwandi Bhai | 0 | 2 | 0 | 0 | 23 | 4 | 1 | 72 | 102 |
| 3 | Zira | 0 | 83 | 0 | 0 | 105 | 7 | 6 | 143 | 344 |
| 4 | Guru Har Sahai | 0 | 0 | 0 | 0 | 37 | 0 | 2 | 167 | 206 |
| 5 | Makhu | 0 | 2 | 0 | 0 | 77 | 1 | 2 | 16 | 98 |
| 6 | Mudakki | 0 | 0 | 0 | 0 | 47 | 3 | 2 | 27 | 79 |
| 7 | Malanwali khas | 0 | 3 | 1 | 0 | 75 | 5 | 2 | 42 | 128 |
| 8 | Mamdot | 0 | 10 | 2 | 0 | 0 | 3 | 0 | 20 | 35 |
| | Sub-Total | 0 | 100 | 3 | 0 | 684 | 28 | 40 | 1087 | 1942 |
| 5. Ludhiana | | | | | | | | | | |
| 1 | Ludhiana | 0 | 0 | 0 | 0 | 6270 | 70 | 450 | 8726 | 15516 |
| 2 | Samrala | 0 | 88 | 4 | 6 | 26 | 9 | 28 | 48 | 209 |
| 3 | Khanna | 12 | 2 | 20 | 0 | 110 | 130 | 24 | 587 | 885 |
| 4 | Doraha | 0 | 0 | 0 | 1 | 123 | 2 | 12 | 116 | 254 |
| 5 | Jagraon | 0 | 10 | 0 | 0 | 53 | 13 | 5 | 544 | 625 |
| 6 | Raikot | 0 | 0 | 0 | 0 | 34 | 13 | 5 | 173 | 225 |
| 7 | Payal | 0 | 0 | 0 | 0 | 42 | 6 | 2 | 5 | 55 |
| 8 | Machhiwara | 0 | 5 | 0 | 2 | 5 | 4 | 0 | 108 | 124 |
| 9 | Mulanpur | 0 | 2 | 0 | 0 | 24 | 5 | 3 | 80 | 114 |
| 10 | Maloud | 0 | 0 | 0 | 0 | 11 | 0 | 7 | 53 | 71 |
| 11 | Sahnewal | 0 | 0 | 0 | 0 | 0 | 0 | 28 | 118 | 146 |
| | Sub-Total | 12 | 107 | 24 | 9 | 6698 | 252 | 564 | 10558 | 18224 |
| 6. Patiala | | | | | | | | | | |
| 1 | Ghagga | 0 | 6 | 0 | 0 | 18 | 8 | 10 | 47 | 89 |
| 2 | Ghanaur | 0 | 5 | 0 | 2 | 8 | 0 | 12 | 38 | 65 |
| 3 | Nabha | 3 | 12 | 0 | 3 | 146 | 22 | 13 | 416 | 615 |
| 4 | Patiala | 8 | 64 | 0 | 20 | 1012 | 46 | 489 | 3373 | 5012 |
| 5 | Patran | 0 | 9 | 0 | 3 | 51 | 16 | 7 | 125 | 211 |
| 6 | Rajpura | 1 | 16 | 0 | 0 | 62 | 49 | 48 | 636 | 812 |
| 7 | Samana | 0 | 23 | 0 | 0 | 58 | 24 | 52 | 219 | 376 |
| 8 | Sanaur | 1 | 8 | 2 | 0 | 38 | 12 | 11 | 97 | 169 |
| 9 | Bhadson | 0 | 7 | 1 | 0 | 16 | 13 | 16 | 46 | 99 |
| | Sub-Total | 13 | 150 | 3 | 28 | 1409 | 190 | 658 | 4997 | 7448 |
| 7. Amritsar | | | | | | | | | | |
| 1 | Amritsar | 0 | 1182 | 19 | 693 | 4359 | 701 | 56 | 8845 | 13957 |
| 2 | Jandiala | 0 | 0 | 0 | 0 | 72 | 1 | 1 | 139 | 188 |
| 3 | Ramdas | 0 | 0 | 0 | 0 | 37 | 0 | 6 | 0 | 43 |
| 4 | Majitha | 0 | 0 | 3 | 0 | 52 | 0 | 1 | 51 | 157 |
| 5 | Rayya | 0 | 8 | 0 | 0 | 82 | 8 | 15 | 6 | 95 |
| 6 | Raja Sansi | 0 | 0 | 2 | 0 | 52 | 4 | 3 | 43 | 105 |
| 7 | Ajnala | 0 | 0 | 0 | 0 | 80 | 0 | 0 | 104 | 184 |
| | Sub-Total | 0 | 1190 | 24 | 693 | 4734 | 714 | 82 | 9188 | 14729 |

| SN/ Name of the District | Name of the Municipality/ Municipal Corpn. | Number of Deaths due to | | | | | | | | |
|---------------------------------------|--|-------------------------|------------|-----------------------|---------------|----------------|-------------|-------------|--------------|-------------|
| | | Cholera | Fever | Dysentery & Diarrhoea | Tuber-culosis | Heart Diseases | Can- cer | Acci- dents | Other Causes | Total |
| 1/2 | 3 | 4 | 5 | 6 | 7 | 8 | 9 | 10 | 11 | 12 |
| 8. Tarn Taran | | | | | | | | | | |
| 1 | Tarn Taran | 2 | 22 | 2 | 4 | 144 | 5 | 6 | 564 | 749 |
| 2 | Patti | 0 | 0 | 1 | 1 | 306 | 8 | 4 | 87 | 407 |
| 3 | Khemkaran | 0 | 0 | 0 | 0 | 80 | 0 | 3 | 9 | 92 |
| 4 | Bhikhiwind | 0 | 0 | 0 | 0 | 200 | 0 | 0 | 19 | 219 |
| | Sub-Total | 2 | 22 | 3 | 5 | 730 | 13 | 13 | 679 | 1467 |
| 9. Hoshiarpur | | | | | | | | | | |
| 1 | Sham Churasi | 2 | 36 | 2 | 2 | 130 | 87 | 79 | 27 | 365 |
| 2 | Hoshiarpur | 2 | 29 | 7 | 8 | 697 | 2147 | 1087 | 193 | 4170 |
| 3 | Hariyana | 0 | 18 | 11 | 0 | 7 | 12 | 8 | 6 | 62 |
| 4 | Gardhiwal | 0 | 29 | 5 | 0 | 82 | 134 | 146 | 14 | 410 |
| 5 | Garh Shankar | 1 | 28 | 9 | 0 | 85 | 76 | 156 | 142 | 497 |
| 6 | Tanda | 0 | 92 | 0 | 0 | 128 | 6 | 21 | 42 | 289 |
| 7 | Talwara | 1 | 21 | 0 | 1 | 88 | 49 | 274 | 20 | 454 |
| 8 | Dasuya | 5 | 3 | 15 | 5 | 83 | 11 | 10 | 76 | 208 |
| 9 | Mukerian | 1 | 32 | 0 | 1 | 185 | 147 | 258 | 54 | 678 |
| 10 | Mahilpur | 0 | 16 | 2 | 2 | 139 | 156 | 172 | 44 | 531 |
| | Sub-Total | 12 | 304 | 51 | 19 | 1624 | 2825 | 2211 | 618 | 7664 |
| 10. Shaheed Bhagat Singh Nagar | | | | | | | | | | |
| 1 | S.B.S. Nagar | 3 | 27 | 19 | 40 | 85 | 65 | 165 | 412 | 816 |
| 2 | Banga | 0 | 0 | 0 | 5 | 35 | 0 | 2 | 183 | 225 |
| 3 | Balachaur | 0 | 2 | 0 | 2 | 23 | 5 | 3 | 104 | 139 |
| 4 | Rahon | 0 | 0 | 0 | 0 | 23 | 0 | 6 | 121 | 150 |
| | Sub-Total | 3 | 29 | 19 | 47 | 166 | 70 | 176 | 820 | 1330 |
| 11. Gurdaspur | | | | | | | | | | |
| 1 | Gurdaspur | 5 | 3 | 0 | 0 | 0 | 1 | 2 | 673 | 684 |
| 2 | Dhariwal | 0 | 0 | 0 | 3 | 36 | 2 | 5 | 199 | 245 |
| 3 | Dina Nagar | 0 | 0 | 0 | 2 | 54 | 6 | 3 | 104 | 169 |
| 4 | Batala | 0 | 4 | 3 | 9 | 236 | 91 | 34 | 928 | 1305 |
| 5 | Shri Har Gobindpur | 0 | 0 | 0 | 0 | 19 | 4 | 0 | 38 | 61 |
| 6 | Qadian | 0 | 2 | 3 | 0 | 15 | 6 | 0 | 174 | 200 |
| 7 | Fatehgarh Churian | 0 | 12 | 0 | 0 | 66 | 0 | 2 | 53 | 133 |
| 8 | Dera Baba Nanak | 0 | 0 | 0 | 0 | 20 | 0 | 3 | 28 | 51 |
| | Sub-Total | 5 | 21 | 6 | 14 | 446 | 110 | 49 | 2197 | 2848 |
| 12. Faridkot | | | | | | | | | | |
| 1 | Faridkot | 4 | 98 | 2 | 3 | 245 | 214 | 345 | 2305 | 3216 |
| 2 | Kotkapura | 0 | 5 | 0 | 0 | 321 | 0 | 20 | 394 | 740 |
| 3 | Jaitu | 0 | 2 | 1 | 1 | 7 | 0 | 0 | 4 | 15 |
| | Sub-Total | 4 | 105 | 3 | 4 | 573 | 214 | 365 | 2703 | 3971 |
| 13. Muktsar | | | | | | | | | | |
| 1 | Muktsar | 0 | 84 | 1 | 15 | 54 | 20 | 17 | 2039 | 1026 |
| 2 | Malout | 0 | 14 | 0 | 4 | 35 | 15 | 6 | 1911 | 1985 |
| 3 | Gidderbaha | 0 | 8 | 1 | 8 | 69 | 15 | 5 | 1154 | 1260 |
| 4 | Bariwala | 0 | 5 | 3 | 3 | 27 | 2 | 3 | 977 | 1020 |
| | Sub-Total | 0 | 111 | 5 | 30 | 185 | 52 | 31 | 6081 | 5291 |
| 14. Moga | | | | | | | | | | |
| 1 | Moga | 2 | 2 | 5 | 9 | 490 | 8 | 60 | 1009 | 1585 |
| 2 | Bagha Purana | 0 | 12 | 0 | 2 | 106 | 18 | 5 | 64 | 207 |
| 3 | Dharmkot | 0 | 12 | 0 | 0 | 7 | 10 | 1 | 117 | 147 |
| 4 | Nihal Singh Wala | 0 | 0 | 0 | 0 | 12 | 7 | 2 | 81 | 102 |
| 5 | Badhni Kalan | 0 | 10 | 0 | 0 | 28 | 8 | 5 | 98 | 149 |
| 6 | Kot Ise Khan | 0 | 4 | 0 | 0 | 120 | 2 | 3 | 7 | 136 |
| 7 | Fatehgarh Panjtoor | 0 | 0 | 0 | 0 | 17 | 0 | 0 | 15 | 32 |
| | Sub-Total | 2 | 40 | 5 | 11 | 780 | 53 | 76 | 1391 | 2358 |
| 15. Rupnagar | | | | | | | | | | |
| 1 | Rupnagar | 0 | 2 | 0 | 0 | 90 | 0 | 5 | 75 | 172 |
| 2 | Morinda | 0 | 5 | 0 | 0 | 147 | 10 | 3 | 43 | 208 |
| 3 | Anadpur Sahib | 0 | 1 | 0 | 0 | 63 | 7 | 6 | 68 | 145 |
| 4 | Nangal | 0 | 8 | 0 | 0 | 350 | 10 | 6 | 60 | 434 |
| 5 | Chamkaur Sahib | 0 | 3 | 0 | 4 | 25 | 0 | 3 | 7 | 42 |
| 6 | Shri Kiratpur Sahib | 0 | 0 | 0 | 0 | 18 | 0 | 3 | 5 | 26 |
| | Sub-Total | 0 | 19 | 0 | 4 | 693 | 27 | 26 | 258 | 1027 |
| 16. Sahibzada Ajit Singh Nagar | | | | | | | | | | |
| 1 | S.A.S. Nagar | 0 | 9 | 0 | 18 | 458 | 41 | 24 | 1936 | 2486 |
| 2 | Kurali | 0 | 0 | 0 | 0 | 74 | 11 | 6 | 134 | 225 |
| 3 | Kharar | 0 | 148 | 1 | 0 | 60 | 35 | 40 | 310 | 594 |
| 4 | Dera Bassi | 0 | 3 | 0 | 3 | 143 | 23 | 25 | 506 | 703 |
| 5 | Zirakpur | 0 | 6 | 0 | 6 | 368 | 59 | 37 | 335 | 811 |
| 6 | Naya-Gaon | 0 | 5 | 0 | 0 | 23 | 17 | 3 | 98 | 146 |
| 7 | Banur | 0 | 2 | 0 | 0 | 60 | 9 | 3 | 66 | 140 |
| 8 | Lalru | 0 | 2 | 0 | 0 | 59 | 8 | 13 | 98 | 185 |
| | Sub-Total | 0 | 175 | 1 | 27 | 1245 | 203 | 151 | 3483 | 5290 |

| SN/ Name of the District | Name of the Municipality/ Municipal Corpn. | Number of Deaths due to | | | | | | | | |
|--------------------------|--|-------------------------|-------------|-----------------------|---------------|----------------|-------------|-------------|--------------|---------------|
| | | Cholera | Fever | Dysentery & Diarrhoea | Tuber-culosis | Heart Diseases | Can- cer | Acci- dents | Other Causes | Total |
| 1/2 | 3 | 4 | 5 | 6 | 7 | 8 | 9 | 10 | 11 | 12 |
| 17. Bathinda | | | | | | | | | | |
| 1 | Bathinda | 0 | 0 | 0 | 35 | 1019 | 28 | 64 | 2350 | 3496 |
| 2 | Bhucho | 0 | 0 | 0 | 0 | 43 | 5 | 0 | 57 | 105 |
| 3 | Goniana | 0 | 0 | 0 | 0 | 42 | 7 | 0 | 67 | 116 |
| 4 | Kot Fattah | 0 | 0 | 0 | 0 | 0 | 2 | 0 | 29 | 31 |
| 5 | Maur | 0 | 0 | 0 | 2 | 65 | 17 | 9 | 179 | 272 |
| 6 | Rama | 0 | 0 | 0 | 0 | 55 | 5 | 0 | 76 | 136 |
| 7 | Rampura Phool | 0 | 0 | 0 | 8 | 82 | 4 | 0 | 216 | 310 |
| 8 | Sangat | 0 | 0 | 0 | 0 | 3 | 0 | 0 | 17 | 20 |
| 9 | Talwandi Sabo | 0 | 0 | 0 | 4 | 21 | 11 | 6 | 116 | 158 |
| 10 | Bhgta | 0 | 0 | 0 | 0 | 17 | 5 | 6 | 36 | 64 |
| 11 | Kot Shamir | 0 | 0 | 0 | 0 | 0 | 0 | 17 | 63 | 80 |
| 12 | Lehra Mohabbat | 0 | 0 | 0 | 0 | 22 | 5 | 4 | 18 | 49 |
| 13 | Nathana | 0 | 0 | 0 | 0 | 36 | 4 | 0 | 14 | 54 |
| 14 | Maluka | 0 | 0 | 0 | 0 | 0 | 0 | 0 | 24 | 24 |
| 15 | Bhai Rupa | 0 | 0 | 0 | 0 | 7 | 0 | 2 | 81 | 90 |
| 16 | Kotha Guru | 0 | 0 | 0 | 0 | 30 | 2 | 0 | 24 | 56 |
| 17 | Mehraj | 0 | 0 | 0 | 0 | 11 | 2 | 0 | 76 | 89 |
| | Sub-Total | 0 | 0 | 0 | 49 | 1453 | 97 | 108 | 3443 | 5150 |
| 18. Jalandhar | | | | | | | | | | |
| 1 | Adampur | 0 | 5 | 0 | 0 | 54 | 1 | 0 | 190 | 250 |
| 2 | Alawalpur | 0 | 0 | 0 | 0 | 11 | 0 | 0 | 58 | 69 |
| 3 | Jalandhar | 0 | 32 | 0 | 264 | 6401 | 210 | 297 | 4906 | 12110 |
| 4 | Kartarpur | 0 | 0 | 0 | 0 | 43 | 6 | 5 | 117 | 171 |
| 5 | Nakodar | 0 | 0 | 0 | 0 | 191 | 2 | 10 | 182 | 385 |
| 6 | Noor Mahal | 0 | 0 | 0 | 0 | 0 | 0 | 0 | 108 | 108 |
| 7 | Philaur | 0 | 11 | 2 | 1 | 75 | 11 | 10 | 124 | 234 |
| 8 | Shahkot | 0 | 0 | 0 | 0 | 151 | 0 | 3 | 0 | 154 |
| 9 | Goraya | 0 | 0 | 0 | 0 | 74 | 12 | 3 | 30 | 119 |
| 10 | Bhogpur | 0 | 1 | 0 | 0 | 22 | 6 | 6 | 64 | 99 |
| 11 | Lohian Khas | 0 | 0 | 0 | 0 | 95 | 0 | 0 | 5 | 100 |
| 12 | Mehatpur | 0 | 0 | 0 | 0 | 50 | 3 | 0 | 120 | 173 |
| 13 | Bilga | 0 | 2 | 0 | 2 | 38 | 0 | 1 | 54 | 97 |
| | Sub-Total | 0 | 51 | 2 | 267 | 7205 | 251 | 335 | 5958 | 14069 |
| 19. Sangrur | | | | | | | | | | |
| 1 | Malerkotla | 0 | 20 | 3 | 17 | 492 | 31 | 10 | 485 | 1058 |
| 2 | Sangrur | 0 | 14 | 10 | 7 | 168 | 63 | 63 | 778 | 1103 |
| 3 | Sunam | 0 | 7 | 6 | 4 | 121 | 36 | 14 | 323 | 511 |
| 4 | Dhuri | 0 | 8 | 4 | 3 | 112 | 18 | 23 | 200 | 368 |
| 5 | Longowal | 0 | 2 | 0 | 0 | 48 | 8 | 4 | 74 | 136 |
| 6 | Ahmedgarh | 3 | 0 | 0 | 0 | 177 | 8 | 5 | 456 | 649 |
| 7 | Lehragaga | 0 | 0 | 0 | 0 | 14 | 10 | 9 | 143 | 176 |
| 8 | Bhiwanigarh | 0 | 13 | 0 | 0 | 49 | 9 | 3 | 73 | 147 |
| 9 | Khanauri | 0 | 0 | 0 | 8 | 35 | 6 | 26 | 40 | 115 |
| 10 | Cheema | 1 | 3 | 0 | 0 | 34 | 4 | 2 | 36 | 80 |
| 11 | Dirba | 0 | 3 | 1 | 4 | 44 | 13 | 2 | 52 | 119 |
| 12 | Moonak | 0 | 0 | 0 | 0 | 39 | 6 | 2 | 68 | 115 |
| 13 | Amargarh | 0 | 3 | 1 | 4 | 27 | 9 | 2 | 47 | 93 |
| | Sub-Total | 4 | 73 | 25 | 47 | 1360 | 221 | 165 | 2775 | 4670 |
| 20. Barnala | | | | | | | | | | |
| 1 | Barnala | 22 | 442 | 72 | 25 | 223 | 51 | 81 | 116 | 1032 |
| 2 | Dhanoula | 1 | 13 | 5 | 0 | 97 | 49 | 14 | 13 | 192 |
| 3 | Bhadaur | 3 | 5 | 4 | 0 | 26 | 34 | 18 | 33 | 123 |
| 4 | Tapa | 1 | 4 | 0 | 0 | 28 | 17 | 12 | 92 | 154 |
| 5 | Handiaya | 0 | 0 | 0 | 1 | 45 | 5 | 1 | 19 | 71 |
| | Sub-Total | 27 | 464 | 81 | 26 | 419 | 156 | 126 | 273 | 1572 |
| 21. Fazilka | | | | | | | | | | |
| 1 | Jalalabad | 0 | 0 | 0 | 0 | 149 | 8 | 1 | 119 | 277 |
| 2 | Fazilka | 0 | 70 | 0 | 0 | 200 | 80 | 80 | 133 | 563 |
| 3 | Abohar | 0 | 125 | 0 | 17 | 600 | 68 | 50 | 160 | 1020 |
| 4 | Arni wala Sheikh Suban | 0 | 10 | 0 | 0 | 8 | 20 | 48 | 140 | 226 |
| | Sub-Total | 0 | 205 | 0 | 17 | 957 | 176 | 179 | 552 | 2086 |
| 22. Pathankot | | | | | | | | | | |
| 1 | Pathankot | 0 | 16 | 0 | 0 | 617 | 52 | 8 | 650 | 1339 |
| 2 | sujanpur | 0 | 10 | 0 | 1 | 76 | 8 | 2 | 142 | 239 |
| 3 | Narot Jaimal Singh | 0 | 0 | 0 | 0 | 33 | 2 | 0 | 0 | 36 |
| | Sub-Total | 0 | 26 | 0 | 1 | 726 | 62 | 10 | 792 | 1614 |
| | Grand Total | 97 | 3220 | 274 | 1369 | 32932 | 5842 | 5594 | 61952 | 108182 |

Vital and Health Statistics

Table No. 4 No. of Allopathic Hospitals, Dispensaries and Other Clinics 2020-21

| SN/ Name of the District | Name of the Municipality/ Municipal Corpn. | Govt. Institutions | | | | | | | | | Total |
|-----------------------------------|--|----------------------|-------------------|---|-------------------------------|------------------|--|-------------------|-----------------|----------|------------|
| | | General Hospitals | Dispen- saries | Maternity & Child Health Centres | Family Planning Centres | X-ray Clinics | Patho- logical Labo- ratories etc. | Dental Clinics | T.B. Clinics | Others | |
| 1/2 | 3 | 4 | 5 | 6 | 7 | 8 | 9 | 10 | 11 | 12 | 13 |
| 1. Kapurthala | | | | | | | | | | | |
| 1 | Kapurthala | 1 | 5 | 1 | 1 | 1 | 1 | 1 | 1 | 0 | 12 |
| 2 | Phagwara | 2 | 4 | 1 | 1 | 1 | 1 | 1 | 0 | 0 | 11 |
| 3 | Sultanpur Lodhi | 1 | 1 | 1 | 1 | 1 | 1 | 1 | 0 | 0 | 7 |
| 4 | Dhilwan | 1 | 1 | 1 | 0 | 1 | 1 | 1 | 0 | 0 | 6 |
| 5 | Begowal | 1 | 0 | 1 | 0 | 1 | 1 | 1 | 1 | 0 | 6 |
| 6 | Bhulath | 1 | 0 | 1 | 1 | 0 | 1 | 1 | 0 | 0 | 5 |
| 7 | Nadala | 0 | 1 | 0 | 0 | 0 | 0 | 0 | 0 | 0 | 1 |
| | Sub-Total | 7 | 12 | 6 | 4 | 5 | 6 | 6 | 2 | 0 | 48 |
| 2. Fatehgarh Sahib | | | | | | | | | | | |
| 1 | Amloh | 1 | 0 | 0 | 1 | 1 | 1 | 1 | 0 | 0 | 5 |
| 2 | Sirhind | 1 | 3 | 3 | 1 | 1 | 0 | 1 | 1 | 0 | 11 |
| 3 | Gobindgarh | 2 | 2 | 1 | 1 | 1 | 1 | 1 | 1 | 0 | 10 |
| 4 | Bassi Pathana | 1 | 0 | 0 | 1 | 0 | 0 | 0 | 0 | 0 | 2 |
| 5 | Khamano | 1 | 1 | 0 | 1 | 0 | 0 | 0 | 0 | 0 | 3 |
| | Sub-Total | 6 | 6 | 4 | 5 | 3 | 2 | 3 | 2 | 0 | 31 |
| 3. Mansa | | | | | | | | | | | |
| 1 | Mansa | 3 | 3 | 2 | 1 | 2 | 1 | 1 | 0 | 0 | 13 |
| 2 | Budhlada | 1 | 0 | 1 | 1 | 1 | 1 | 1 | 0 | 0 | 6 |
| 3 | Bareta | 1 | 0 | 1 | 1 | 1 | 1 | 1 | 0 | 0 | 6 |
| 4 | Bhikhi | 1 | 0 | 1 | 1 | 1 | 1 | 1 | 0 | 0 | 6 |
| 5 | Sardulgarh | 1 | 0 | 1 | 1 | 1 | 1 | 1 | 0 | 0 | 6 |
| 6 | joga | 1 | 0 | 0 | 0 | 0 | 0 | 1 | 0 | 0 | 2 |
| 7 | Boha | 1 | 0 | 0 | 0 | 0 | 0 | 1 | 0 | 0 | 2 |
| | Sub-Total | 9 | 3 | 6 | 5 | 6 | 5 | 7 | 0 | 0 | 41 |
| 4. Firozpur | | | | | | | | | | | |
| 1 | Firozpur | 1 | 1 | 1 | 1 | 1 | 1 | 1 | 0 | 0 | 7 |
| 2 | Talwandi Bhai | 1 | 0 | 1 | 1 | 0 | 1 | 0 | 1 | 0 | 5 |
| 3 | Zira | 1 | 2 | 1 | 1 | 1 | 0 | 1 | 1 | 0 | 8 |
| 4 | Guru Har Sahai | 1 | 0 | 2 | 1 | 0 | 1 | 1 | 1 | 0 | 7 |
| 5 | Makhu | 1 | 0 | 0 | 1 | 1 | 0 | 1 | 1 | 0 | 5 |
| 6 | Mudakki | 1 | 0 | 1 | 1 | 1 | 1 | 0 | 0 | 0 | 5 |
| 7 | Malanwali khas | 1 | 0 | 1 | 0 | 0 | 0 | 0 | 0 | 0 | 2 |
| 8 | Mamdot | 1 | 0 | 3 | 0 | 1 | 0 | 1 | 0 | 0 | 6 |
| | Sub-Total | 8 | 3 | 10 | 6 | 5 | 4 | 5 | 4 | 0 | 45 |
| 5. Ludhiana | | | | | | | | | | | |
| 1 | Ludhiana | 7 | 40 | 1 | 1 | 1 | 1 | 1 | 1 | 0 | 53 |
| 2 | Samrala | 1 | 0 | 1 | 1 | 1 | 1 | 1 | 1 | 0 | 7 |
| 3 | Khanna | 1 | 1 | 1 | 1 | 1 | 1 | 1 | 1 | 0 | 8 |
| 4 | Doraha | 0 | 1 | 1 | 0 | 0 | 0 | 0 | 0 | 0 | 2 |
| 5 | Jagraon | 1 | 0 | 1 | 1 | 1 | 1 | 1 | 1 | 0 | 7 |
| 6 | Raikot | 1 | 0 | 1 | 1 | 1 | 1 | 1 | 1 | 0 | 7 |
| 7 | Payal | 1 | 1 | 1 | 1 | 1 | 1 | 1 | 1 | 0 | 8 |
| 8 | Machhiwara | 1 | 1 | 1 | 1 | 1 | 1 | 1 | 1 | 0 | 8 |
| 9 | Mulanpur | 1 | 1 | 1 | 1 | 0 | 0 | 0 | 0 | 0 | 4 |
| 10 | Maloud | 1 | 1 | 1 | 1 | 1 | 1 | 1 | 1 | 0 | 8 |
| 11 | Sahnewal | 1 | 1 | 1 | 1 | 1 | 1 | 1 | 1 | 0 | 8 |
| | Sub-Total | 16 | 47 | 11 | 10 | 9 | 9 | 9 | 9 | 0 | 120 |
| 6. Patiala | | | | | | | | | | | |
| 1 | Ghagga | 0 | 1 | 0 | 0 | 0 | 0 | 0 | 0 | 0 | 1 |
| 2 | Ghanaur | 1 | 0 | 1 | 0 | 2 | 1 | 3 | 0 | 0 | 8 |
| 3 | Nabha | 2 | 2 | 1 | 1 | 1 | 1 | 1 | 1 | 0 | 10 |
| 4 | Patiala | 2 | 15 | 1 | 3 | 2 | 4 | 5 | 1 | 0 | 33 |
| 5 | Patran | 0 | 1 | 0 | 0 | 0 | 0 | 0 | 0 | 0 | 1 |
| 6 | Rajpura | 3 | 4 | 1 | 1 | 1 | 2 | 2 | 0 | 0 | 14 |
| 7 | Samana | 1 | 0 | 1 | 1 | 1 | 1 | 1 | 0 | 0 | 6 |
| 8 | Sanaur | 0 | 1 | 0 | 0 | 0 | 0 | 0 | 0 | 0 | 1 |
| 9 | Bhadson | 1 | 0 | 0 | 0 | 0 | 0 | 0 | 0 | 0 | 1 |
| | Sub-Total | 10 | 24 | 5 | 6 | 7 | 9 | 12 | 2 | 0 | 75 |

| SN/ Name of the District | Name of the Municipality/ Municipal Corpn. | Govt. Institutions | | | | | | | | | |
|---------------------------------------|--|----------------------|-------------------|---|-------------------------------|------------------|--|-------------------|-----------------|-----------|-----------|
| | | General Hospitals | Dispen- saries | Maternity & Child Health Centres | Family Planning Centres | X-ray Clinics | Patho- logical Labo- ratories etc. | Dental Clinics | T.B. Clinics | Others | Total |
| 1/2 | 3 | 4 | 5 | 6 | 7 | 8 | 9 | 10 | 11 | 12 | 13 |
| 7. Amritsar | | | | | | | | | | | |
| 1 | Amritsar | 11 | 7 | 6 | 2 | 3 | 3 | 2 | 0 | 0 | 34 |
| 2 | Jandiala | 1 | 1 | 0 | 0 | 0 | 0 | 0 | 0 | 3 | 2 |
| 3 | Ramdas | 1 | 0 | 1 | 1 | 1 | 1 | 1 | 0 | 6 | 6 |
| 4 | Majitha | 1 | 1 | 1 | 1 | 1 | 1 | 1 | 1 | 1 | 16 |
| 5 | Rayya | 0 | 0 | 0 | 0 | 0 | 0 | 0 | 0 | 0 | 0 |
| 6 | Raja Sansi | 0 | 0 | 1 | 0 | 0 | 0 | 1 | 0 | 1 | 3 |
| 7 | Ajnala | 1 | 1 | 2 | 2 | 2 | 5 | 4 | 0 | 0 | 17 |
| | Sub-Total | 15 | 10 | 11 | 6 | 7 | 10 | 9 | 1 | 11 | 78 |
| 8. Tarn Taran | | | | | | | | | | | |
| 1 | Tarn Taran | 1 | 0 | 1 | 1 | 1 | 1 | 1 | 1 | 0 | 7 |
| 2 | Patti | 1 | 0 | 1 | 1 | 1 | 1 | 1 | 1 | 0 | 7 |
| 3 | Khemkaran | 1 | 0 | 1 | 1 | 0 | 1 | 1 | 1 | 0 | 6 |
| 4 | Bhikhiwind | 1 | 0 | 1 | 1 | 0 | 1 | 0 | 1 | 0 | 5 |
| | Sub-Total | 4 | 0 | 4 | 4 | 2 | 4 | 3 | 4 | 0 | 25 |
| 9. Hoshiarpur | | | | | | | | | | | |
| 1 | Sham Churasi | 1 | 0 | 1 | 1 | 1 | 4 | 2 | 1 | 0 | 11 |
| 2 | Hoshiarpur | 2 | 5 | 2 | 2 | 2 | 2 | 2 | 1 | 0 | 18 |
| 3 | Hariyana | 1 | 1 | 1 | 1 | 1 | 1 | 1 | 0 | 0 | 7 |
| 4 | Gardhiwal | 0 | 0 | 0 | 0 | 0 | 0 | 0 | 0 | 0 | 0 |
| 5 | Garh Shankar | 1 | 0 | 1 | 1 | 1 | 1 | 1 | 1 | 0 | 7 |
| 6 | Tanda | 1 | 0 | 1 | 1 | 1 | 0 | 1 | 1 | 0 | 6 |
| 7 | Talwara | 1 | 0 | 1 | 1 | 1 | 1 | 0 | 1 | 0 | 6 |
| 8 | Dasuya | 1 | 0 | 1 | 1 | 1 | 1 | 1 | 1 | 0 | 7 |
| 9 | Mukerian | 1 | 0 | 1 | 1 | 1 | 1 | 1 | 1 | 0 | 7 |
| 10 | Mahilpur | 1 | 0 | 1 | 1 | 1 | 0 | 1 | 1 | 0 | 6 |
| | Sub-Total | 10 | 6 | 10 | 10 | 10 | 11 | 10 | 8 | 0 | 75 |
| 10. Shaheed Bhagat Singh Nagar | | | | | | | | | | | |
| | S.B.S. Nagar | 1 | 1 | 1 | 1 | 1 | 1 | 1 | 0 | 1 | 8 |
| | Banga | 1 | 0 | 1 | 1 | 1 | 1 | 1 | 0 | 0 | 6 |
| | Balachaur | 1 | 1 | 1 | 1 | 1 | 0 | 1 | 1 | 0 | 7 |
| | Rahon | 1 | 0 | 1 | 1 | 1 | 1 | 2 | 1 | 0 | 8 |
| | Sub-Total | 4 | 2 | 4 | 4 | 4 | 3 | 5 | 2 | 1 | 29 |
| 11. Gurdaspur | | | | | | | | | | | |
| 1 | Gurdaspur | 1 | 2 | 1 | 1 | 1 | 1 | 1 | 1 | 0 | 9 |
| 2 | Dhariwal | 1 | 0 | 1 | 1 | 0 | 1 | 0 | 0 | 0 | 4 |
| 3 | Dina Nagar | 0 | 1 | 0 | 0 | 0 | 0 | 0 | 0 | 0 | 1 |
| 4 | Batala | 1 | 1 | 1 | 1 | 1 | 1 | 1 | 1 | 0 | 8 |
| 5 | Shri Har Gobindpur | 1 | 0 | 0 | 0 | 0 | 0 | 0 | 0 | 0 | 1 |
| 6 | Qadian | 0 | 0 | 0 | 0 | 0 | 0 | 0 | 0 | 0 | 0 |
| 7 | Fatehgarh Churian | 1 | 0 | 1 | 1 | 1 | 1 | 0 | 0 | 0 | 5 |
| 8 | Dera Baba Nanak | 1 | 0 | 1 | 1 | 1 | 1 | 1 | 1 | 0 | 7 |
| | Sub-Total | 6 | 4 | 5 | 5 | 4 | 5 | 3 | 3 | 0 | 35 |
| 12. Faridkot | | | | | | | | | | | |
| | Faridkot | 3 | 4 | 2 | 2 | 2 | 2 | 2 | 1 | 0 | 18 |
| | Kotkapura | 1 | 1 | 1 | 1 | 1 | 1 | 1 | 1 | 0 | 8 |
| | Jaitu | 1 | 1 | 1 | 1 | 1 | 1 | 1 | 1 | 0 | 8 |
| | Sub-Total | 5 | 6 | 4 | 4 | 4 | 4 | 4 | 3 | 0 | 34 |
| 13. Muktsar | | | | | | | | | | | |
| 1 | Muktsar | 1 | 2 | 1 | 1 | 1 | 1 | 1 | 1 | 0 | 9 |
| 2 | Malout | 1 | 1 | 1 | 1 | 1 | 1 | 1 | 1 | 0 | 8 |
| 3 | Gidderbaha | 1 | 1 | 1 | 1 | 1 | 1 | 1 | 1 | 0 | 8 |
| 4 | Bariwala | 1 | 0 | 0 | 1 | 1 | 1 | 1 | 0 | 0 | 5 |
| | Sub-Total | 4 | 4 | 3 | 4 | 4 | 4 | 4 | 3 | 0 | 30 |

| SN/ Name of the District | Name of the Municipality/ Municipal Corpn. | Govt. Institutions | | | | | | | | | |
|---------------------------------------|--|----------------------|-------------------|---|-------------------------------|------------------|--|-------------------|-----------------|----------|-----------|
| | | General Hospitals | Dispen- saries | Maternity & Child Health Centres | Family Planning Centres | X-ray Clinics | Patho- logical Labo- ratories etc. | Dental Clinics | T.B. Clinics | Others | Total |
| 1/2 | 3 | 4 | 5 | 6 | 7 | 8 | 9 | 10 | 11 | 12 | 13 |
| 14. Moga | | | | | | | | | | | |
| 1 | Moga | 1 | 1 | 1 | 1 | 1 | 3 | 1 | 1 | 1 | 11 |
| 2 | Bagha Purana | 1 | 0 | 1 | 1 | 1 | 1 | 1 | 1 | 1 | 8 |
| 3 | Dharmkot | 0 | 1 | 3 | 1 | 0 | 0 | 0 | 0 | 0 | 5 |
| 4 | Nihal Singh Wala | 0 | 1 | 0 | 0 | 0 | 0 | 0 | 0 | 0 | 1 |
| 5 | Badhni Kalan | 1 | 0 | 1 | 1 | 1 | 1 | 1 | 1 | 0 | 7 |
| 6 | Kot Ise Khan | 1 | 0 | 1 | 1 | 1 | 0 | 1 | 1 | 0 | 6 |
| 7 | Fatehgarh Panjtoor | 0 | 0 | 0 | 0 | 0 | 0 | 0 | 0 | 0 | 0 |
| | Sub-Total | 4 | 3 | 7 | 5 | 4 | 5 | 4 | 4 | 2 | 38 |
| 15. Rupnagar | | | | | | | | | | | |
| 1 | Rupnagar | 1 | 3 | 1 | 1 | 1 | 1 | 0 | 1 | 0 | 9 |
| 2 | Morinda | 1 | 0 | 1 | 1 | 1 | 1 | 0 | 0 | 0 | 5 |
| 3 | Anadpur Sahib | 1 | 0 | 1 | 1 | 1 | 1 | 0 | 0 | 0 | 5 |
| 4 | Nangal | 1 | 1 | 1 | 1 | 1 | 1 | 0 | 0 | 0 | 6 |
| 5 | Chamkaur Sahib | 1 | 2 | 1 | 1 | 2 | 2 | 2 | 0 | 0 | 11 |
| 6 | Shri Kiratpur Sahib | 1 | 1 | 1 | 1 | 0 | 1 | 1 | 1 | 0 | 7 |
| | Sub-Total | 6 | 7 | 6 | 6 | 6 | 7 | 3 | 2 | 0 | 43 |
| 16. Sahibzada Ajit Singh Nagar | | | | | | | | | | | |
| 1 | S.A.S. Nagar | 2 | 7 | 1 | 1 | 2 | 1 | 1 | 1 | 9 | 25 |
| 2 | Kurali | 1 | 0 | 1 | 1 | 1 | 1 | 1 | 0 | 0 | 6 |
| 3 | Kharar | 1 | 1 | 1 | 1 | 1 | 1 | 1 | 1 | 0 | 8 |
| 4 | Dera Bassi | 1 | 0 | 1 | 1 | 1 | 1 | 1 | 1 | 0 | 7 |
| 5 | Zirakpur | 1 | 1 | 1 | 0 | 1 | 0 | 0 | 0 | 0 | 4 |
| 6 | Naya-Gaon | 0 | 1 | 0 | 0 | 1 | 0 | 1 | 0 | 0 | 3 |
| 7 | Banur | 1 | 0 | 1 | 0 | 2 | 2 | 1 | 1 | 0 | 8 |
| 8 | Lalru | 1 | 0 | 1 | 0 | 1 | 0 | 1 | 1 | 0 | 5 |
| | Sub-Total | 8 | 10 | 7 | 4 | 10 | 6 | 7 | 5 | 9 | 66 |
| 17. Bathinda | | | | | | | | | | | |
| 1 | Bathinda | 1 | 1 | 1 | 1 | 1 | 1 | 1 | 1 | 0 | 8 |
| 2 | Bhucho | 1 | 1 | 1 | 0 | 1 | 1 | 1 | 1 | 0 | 7 |
| 3 | Goniana | 1 | 1 | 1 | 1 | 1 | 1 | 1 | 1 | 0 | 8 |
| 4 | Kot Fattah | 0 | 1 | 0 | 0 | 0 | 0 | 0 | 0 | 0 | 1 |
| 5 | Maur | 1 | 0 | 1 | 1 | 1 | 1 | 1 | 1 | 0 | 7 |
| 6 | Rama | 1 | 0 | 0 | 0 | 1 | 1 | 1 | 1 | 0 | 5 |
| 7 | Rampura Phool | 1 | 1 | 1 | 1 | 1 | 1 | 1 | 1 | 0 | 8 |
| 8 | Sangat | 1 | 1 | 1 | 1 | 1 | 1 | 1 | 1 | 0 | 8 |
| 9 | Talwandi Sabo | 1 | 1 | 1 | 1 | 1 | 1 | 1 | 1 | 0 | 8 |
| 10 | Bhgta | 1 | 1 | 1 | 1 | 1 | 1 | 1 | 1 | 0 | 8 |
| 11 | Kot Shamir | 0 | 1 | 0 | 0 | 0 | 0 | 0 | 0 | 0 | 1 |
| 12 | Lehra Mohabbat | 1 | 1 | 1 | 1 | 0 | 1 | 0 | 1 | 0 | 6 |
| 13 | Nathana | 1 | 1 | 1 | 1 | 1 | 1 | 1 | 1 | 0 | 8 |
| 14 | Maluka | 0 | 1 | 0 | 0 | 0 | 0 | 0 | 0 | 0 | 1 |
| 15 | Bhai Rupa | 1 | 0 | 0 | 0 | 0 | 1 | 0 | 0 | 0 | 2 |
| 16 | Kotha Guru | 0 | 1 | 0 | 0 | 0 | 0 | 0 | 0 | 0 | 1 |
| 17 | Mehraj | 1 | 1 | 2 | 2 | 1 | 1 | 0 | 1 | 0 | 9 |
| | Sub-Total | 13 | 14 | 12 | 11 | 11 | 13 | 10 | 12 | 0 | 96 |

| SN/ Name of the District | Name of the Municipality/ Municipal Corpn. | Govt. Institutions | | | | | | | | | |
|-----------------------------------|--|----------------------|-------------------|---|-------------------------------|------------------|--|-------------------|-----------------|-----------|-------------|
| | | General Hospitals | Dispen- saries | Maternity & Child Health Centres | Family Planning Centres | X-ray Clinics | Patho- logical Labo- ratories etc. | Dental Clinics | T.B. Clinics | Others | Total |
| 1/2 | 3 | 4 | 5 | 6 | 7 | 8 | 9 | 10 | 11 | 12 | 13 |
| 18. Jalandhar | | | | | | | | | | | |
| 1 | Adampur | 0 | 1 | 0 | 1 | 1 | 1 | 1 | 0 | 0 | 5 |
| 2 | Alawalpur | 0 | 1 | 0 | 0 | 0 | 0 | 0 | 0 | 0 | 1 |
| 3 | Jalandhar | 4 | 20 | 1 | 2 | 3 | 3 | 3 | 1 | 1 | 38 |
| 4 | Kartarpur | 0 | 1 | 1 | 1 | 1 | 0 | 1 | 0 | 0 | 5 |
| 5 | Nakodar | 1 | 1 | 0 | 1 | 1 | 1 | 1 | 0 | 1 | 7 |
| 6 | Noor Mahal | 1 | 1 | 0 | 1 | 0 | 0 | 1 | 0 | 0 | 4 |
| 7 | Philaur | 2 | 1 | 1 | 1 | 1 | 2 | 3 | 1 | 0 | 12 |
| 8 | Shahkot | 1 | 1 | 1 | 1 | 1 | 1 | 1 | 1 | 0 | 8 |
| 9 | Goraya | 0 | 2 | 0 | 0 | 0 | 0 | 1 | 0 | 0 | 3 |
| 10 | Bhogpur | 0 | 1 | 0 | 1 | 0 | 1 | 0 | 0 | 0 | 3 |
| 11 | Lohian Khas | 1 | 0 | 1 | 1 | 0 | 0 | 0 | 0 | 0 | 3 |
| 12 | Mehatpur | 1 | 0 | 1 | 1 | 0 | 1 | 1 | 1 | 0 | 6 |
| 13 | Bilga | 1 | 0 | 1 | 1 | 0 | 0 | 1 | 1 | 0 | 5 |
| | Sub-Total | 12 | 30 | 7 | 12 | 8 | 10 | 14 | 5 | 2 | 100 |
| 19. Sangrur | | | | | | | | | | | |
| 1 | Malerkotla | 1 | 3 | 1 | 1 | 1 | 1 | 1 | 1 | 0 | 10 |
| 2 | Sangrur | 1 | 4 | 1 | 1 | 2 | 1 | 2 | 1 | 1 | 14 |
| 3 | Sunam | 1 | 2 | 1 | 1 | 1 | 1 | 1 | 1 | 0 | 9 |
| 4 | Dhuri | 1 | 2 | 1 | 1 | 1 | 1 | 1 | 1 | 0 | 9 |
| 5 | Longowal | 1 | 0 | 1 | 1 | 1 | 1 | 1 | 1 | 1 | 8 |
| 6 | Ahmedgarh | 1 | 1 | 1 | 1 | 1 | 1 | 1 | 1 | 1 | 9 |
| 7 | Lehragaga | 1 | 0 | 1 | 1 | 1 | 1 | 1 | 1 | 1 | 8 |
| 8 | Bhiwanigarh | 1 | 2 | 1 | 1 | 1 | 1 | 1 | 1 | 1 | 10 |
| 9 | Khanauri | 1 | 0 | 1 | 1 | 0 | 1 | 0 | 0 | 1 | 5 |
| 10 | Cheema | 1 | 0 | 1 | 1 | 1 | 1 | 0 | 1 | 0 | 6 |
| 11 | Dirba | 1 | 0 | 0 | 1 | 0 | 0 | 0 | 0 | 0 | 2 |
| 12 | Moonak | 1 | 0 | 1 | 1 | 1 | 1 | 1 | 1 | 1 | 8 |
| 13 | Amargarh | 1 | 0 | 1 | 0 | 1 | 1 | 1 | 0 | 0 | 5 |
| | Sub-Total | 13 | 14 | 12 | 12 | 12 | 12 | 11 | 10 | 7 | 103 |
| 20. Barnala | | | | | | | | | | | |
| 1 | Barnala | 1 | 3 | 1 | 1 | 1 | 0 | 1 | 1 | 0 | 9 |
| 2 | Dhanoula | 1 | 0 | 1 | 1 | 3 | 7 | 6 | 1 | 0 | 20 |
| 3 | Bhadaur | 0 | 0 | 1 | 1 | 0 | 0 | 0 | 0 | 1 | 3 |
| 4 | Tapa | 0 | 0 | 1 | 1 | 1 | 0 | 4 | 0 | 1 | 8 |
| 5 | Handiaya | 0 | 1 | 0 | 1 | 0 | 0 | 0 | 0 | 0 | 2 |
| | Sub-Total | 2 | 4 | 4 | 5 | 5 | 7 | 11 | 2 | 2 | 42 |
| 21. Fazilka | | | | | | | | | | | |
| 1 | Jalalabad | 1 | 1 | 1 | 0 | 1 | 1 | 1 | 1 | 0 | 7 |
| 2 | Fazilka | 1 | 1 | 1 | 1 | 1 | 1 | 1 | 1 | 1 | 9 |
| 3 | Abohar | 1 | 1 | 1 | 2 | 1 | 1 | 1 | 1 | 1 | 10 |
| 4 | Arni wala Sheikh Suban | 0 | 0 | 0 | 0 | 0 | 0 | 0 | 0 | 0 | 0 |
| | Sub-Total | 3 | 3 | 3 | 3 | 3 | 3 | 3 | 3 | 2 | 26 |
| 22. Pathankot | | | | | | | | | | | |
| 1 | Pathankot | 1 | 4 | 1 | 1 | 1 | 1 | 1 | 1 | 0 | 11 |
| 2 | sujanpur | 1 | 0 | 1 | 1 | 1 | 1 | 1 | 1 | 0 | 7 |
| 3 | Narot Jaimal Singh | 0 | 1 | 0 | 0 | 0 | 0 | 0 | 0 | 0 | 1 |
| | Sub-Total | 2 | 5 | 2 | 2 | 2 | 2 | 2 | 2 | 0 | 19 |
| | Grand Total | 167 | 217 | 143 | 133 | 131 | 141 | 145 | 88 | 36 | 1199 |

Vital and Health Statistics

Table No. 4.1 No. of Allopathic Hospitals, Dispensaries and Other Clinics 2020-21

| SN/ Name of the District | Name of the Municipality/ Municipal Corpn. | Municipal Institutions | | | | | | | | | |
|---------------------------|--|------------------------|--------------|----------------------------------|-------------------------|---------------|--------------------------------|----------------|--------------|----------|-----------|
| | | General Hospitals | Dispensaries | Maternity & Child Health Centres | Family Planning Centres | X-ray Clinics | Pathological Laboratories etc. | Dental Clinics | T.B. Clinics | Others | Total |
| 1/2 | 3 | 4 | 5 | 6 | 7 | 8 | 9 | 10 | 11 | 12 | 13 |
| 1. Kapurthala | | | | | | | | | | | |
| 1 | Kapurthala | 0 | 0 | 0 | 0 | 0 | 0 | 0 | 0 | 0 | 0 |
| 2 | Phagwara | 0 | 0 | 0 | 0 | 0 | 0 | 0 | 0 | 0 | 0 |
| 3 | Sultanpur Lodhi | 0 | 0 | 0 | 0 | 0 | 0 | 0 | 0 | 0 | 0 |
| 4 | Dhilwan | 0 | 0 | 0 | 0 | 0 | 0 | 0 | 0 | 0 | 0 |
| 5 | Begowal | 0 | 0 | 0 | 0 | 0 | 0 | 0 | 0 | 0 | 0 |
| 6 | Bhulath | 0 | 0 | 0 | 0 | 0 | 0 | 0 | 0 | 0 | 0 |
| 7 | Nadala | 0 | 0 | 0 | 0 | 0 | 0 | 0 | 0 | 0 | 0 |
| | Sub-Total | 0 | 0 | 0 | 0 | 0 | 0 | 0 | 0 | 0 | 0 |
| 2. Fatehgarh Sahib | | | | | | | | | | | |
| 1 | Amlah | 0 | 0 | 0 | 0 | 0 | 0 | 0 | 0 | 0 | 0 |
| 2 | Sirhind | 0 | 0 | 0 | 0 | 0 | 0 | 0 | 0 | 0 | 0 |
| 3 | Gobindgarh | 0 | 0 | 0 | 0 | 0 | 0 | 0 | 0 | 0 | 0 |
| 4 | Bassi Pathana | 0 | 0 | 0 | 0 | 0 | 0 | 0 | 0 | 0 | 0 |
| 5 | Khamano | 0 | 0 | 0 | 0 | 0 | 0 | 0 | 0 | 0 | 0 |
| | Sub-Total | 0 | 0 | 0 | 0 | 0 | 0 | 0 | 0 | 0 | 0 |
| 3. Mansa | | | | | | | | | | | |
| 1 | Mansa | 0 | 0 | 0 | 0 | 0 | 0 | 0 | 0 | 0 | 0 |
| 2 | Budhlada | 0 | 0 | 0 | 0 | 0 | 0 | 0 | 0 | 0 | 0 |
| 3 | Bareta | 0 | 0 | 0 | 0 | 0 | 0 | 0 | 0 | 0 | 0 |
| 4 | Bhikki | 0 | 0 | 0 | 0 | 0 | 0 | 0 | 0 | 0 | 0 |
| 5 | Sardulgarh | 0 | 0 | 0 | 0 | 0 | 0 | 0 | 0 | 0 | 0 |
| 6 | joga | 0 | 0 | 0 | 0 | 0 | 0 | 0 | 0 | 0 | 0 |
| 7 | Boha | 0 | 0 | 0 | 0 | 0 | 0 | 0 | 0 | 0 | 0 |
| | Sub-Total | 0 | 0 | 0 | 0 | 0 | 0 | 0 | 0 | 0 | 0 |
| 4. Firozpur | | | | | | | | | | | |
| 1 | Firozpur | 0 | 0 | 0 | 0 | 0 | 0 | 0 | 0 | 0 | 0 |
| 2 | Talwandi Bhai | 0 | 0 | 0 | 0 | 0 | 0 | 0 | 0 | 0 | 0 |
| 3 | Zira | 0 | 0 | 0 | 0 | 0 | 0 | 0 | 0 | 0 | 0 |
| 4 | Guru Har Sahai | 0 | 0 | 0 | 0 | 0 | 0 | 0 | 0 | 0 | 0 |
| 5 | Makhu | 0 | 0 | 0 | 0 | 0 | 0 | 0 | 0 | 0 | 0 |
| 6 | Mudakki | 0 | 0 | 0 | 0 | 0 | 0 | 0 | 0 | 0 | 0 |
| 7 | Malanwali khas | 0 | 0 | 0 | 0 | 0 | 0 | 0 | 0 | 0 | 0 |
| 8 | Mamdot | 0 | 0 | 0 | 0 | 0 | 0 | 0 | 0 | 0 | 0 |
| | Sub-Total | 0 | 0 | 0 | 0 | 0 | 0 | 0 | 0 | 0 | 0 |
| 5. Ludhiana | | | | | | | | | | | |
| 1 | Ludhiana | 0 | 6 | 0 | 0 | 0 | 0 | 0 | 0 | 0 | 6 |
| 2 | Samrala | 0 | 0 | 0 | 0 | 0 | 0 | 0 | 0 | 0 | 0 |
| 3 | Khanna | 0 | 0 | 0 | 0 | 0 | 0 | 0 | 0 | 0 | 0 |
| 4 | Doraha | 0 | 0 | 0 | 0 | 0 | 0 | 0 | 0 | 0 | 0 |
| 5 | Jagraon | 0 | 0 | 0 | 0 | 0 | 0 | 0 | 0 | 0 | 0 |
| 6 | Raikot | 0 | 0 | 0 | 0 | 0 | 0 | 0 | 0 | 0 | 0 |
| 7 | Payal | 0 | 0 | 0 | 0 | 0 | 0 | 0 | 0 | 0 | 0 |
| 8 | Machhiwara | 0 | 0 | 0 | 0 | 0 | 0 | 0 | 0 | 0 | 0 |
| 9 | Mulanpur | 0 | 0 | 0 | 0 | 0 | 0 | 0 | 0 | 0 | 0 |
| 10 | Maloud | 0 | 0 | 0 | 0 | 0 | 0 | 0 | 0 | 0 | 0 |
| 11 | Sahnewal | 0 | 0 | 0 | 0 | 0 | 0 | 0 | 0 | 0 | 0 |
| | Sub-Total | 0 | 6 | 0 | 0 | 0 | 0 | 0 | 0 | 0 | 6 |
| 6. Patiala | | | | | | | | | | | |
| 1 | Ghagga | 0 | 0 | 0 | 0 | 0 | 0 | 0 | 0 | 0 | 0 |
| 2 | Ghanaur | 0 | 0 | 0 | 0 | 0 | 0 | 0 | 0 | 0 | 0 |
| 3 | Nabha | 0 | 0 | 0 | 0 | 0 | 0 | 0 | 0 | 0 | 0 |
| 4 | Patiala | 0 | 0 | 0 | 0 | 0 | 0 | 0 | 0 | 0 | 0 |
| 5 | Patran | 0 | 0 | 0 | 0 | 0 | 0 | 0 | 0 | 0 | 0 |
| 6 | Rajpura | 0 | 0 | 0 | 0 | 0 | 0 | 0 | 0 | 0 | 0 |
| 7 | Samana | 0 | 0 | 0 | 0 | 0 | 0 | 0 | 0 | 0 | 0 |
| 8 | Sanaur | 0 | 0 | 0 | 0 | 0 | 0 | 0 | 0 | 0 | 0 |
| 9 | Bhadson | 0 | 0 | 0 | 0 | 0 | 0 | 0 | 0 | 0 | 0 |
| | Sub-Total | 0 | 0 | 0 | 0 | 0 | 0 | 0 | 0 | 0 | 0 |
| 7. Amritsar | | | | | | | | | | | |
| 1 | Amritsar | 0 | 2 | 11 | 5 | 0 | 0 | 1 | 0 | 0 | 19 |
| 2 | Jandiala | 0 | 0 | 0 | 0 | 0 | 0 | 0 | 0 | 0 | 0 |
| 3 | Ramdas | 0 | 0 | 0 | 0 | 0 | 0 | 0 | 0 | 0 | 0 |
| 4 | Majitha | 0 | 0 | 0 | 0 | 0 | 0 | 0 | 0 | 1 | 0 |
| 5 | Rayya | 0 | 0 | 0 | 0 | 0 | 0 | 0 | 0 | 0 | 0 |
| 6 | Raja Sansi | 0 | 0 | 0 | 0 | 0 | 0 | 0 | 0 | 0 | 0 |
| 7 | Ajnala | 0 | 0 | 0 | 0 | 0 | 0 | 0 | 0 | 0 | 0 |
| | Sub-Total | 0 | 2 | 11 | 5 | 0 | 0 | 1 | 0 | 1 | 19 |

| SN/ Name of the District | Name of the Municipality/ Municipal Corpn. | Municipal Institutions | | | | | | | | | |
|--------------------------|--|------------------------|--------------|----------------------------------|-------------------------|---------------|--------------------------------|----------------|--------------|----------|-----------|
| | | General Hospitals | Dispensaries | Maternity & Child Health Centres | Family Planning Centres | X-ray Clinics | Pathological Laboratories etc. | Dental Clinics | T.B. Clinics | Others | Total |
| 1/2 | 3 | 4 | 5 | 6 | 7 | 8 | 9 | 10 | 11 | 12 | 13 |
| 17. Bathinda | | | | | | | | | | | |
| 1 | Bathinda | 0 | 0 | 0 | 0 | 0 | 0 | 0 | 0 | 0 | 0 |
| 2 | Bhucho | 0 | 0 | 0 | 0 | 0 | 0 | 0 | 0 | 0 | 0 |
| 3 | Goniana | 0 | 0 | 0 | 0 | 0 | 0 | 0 | 0 | 0 | 0 |
| 4 | Kot Fattah | 0 | 0 | 0 | 0 | 0 | 0 | 0 | 0 | 0 | 0 |
| 5 | Maur | 0 | 0 | 0 | 0 | 0 | 0 | 0 | 0 | 0 | 0 |
| 6 | Rama | 0 | 0 | 0 | 0 | 0 | 0 | 0 | 0 | 0 | 0 |
| 7 | Rampura Phool | 0 | 0 | 0 | 0 | 0 | 0 | 0 | 0 | 0 | 0 |
| 8 | Sangat | 0 | 0 | 0 | 0 | 0 | 0 | 0 | 0 | 0 | 0 |
| 9 | Talwandi Sabo | 0 | 0 | 0 | 0 | 0 | 0 | 0 | 0 | 0 | 0 |
| 10 | Bhgta | 0 | 0 | 0 | 0 | 0 | 0 | 0 | 0 | 0 | 0 |
| 11 | Kot Shamir | 0 | 0 | 0 | 0 | 0 | 0 | 0 | 0 | 0 | 0 |
| 12 | Lehra Mohabbat | 0 | 0 | 0 | 0 | 0 | 0 | 0 | 0 | 0 | 0 |
| 13 | Nathana | 0 | 0 | 0 | 0 | 0 | 0 | 0 | 0 | 0 | 0 |
| 14 | Maluka | 0 | 0 | 0 | 0 | 0 | 0 | 0 | 0 | 0 | 0 |
| 15 | Bhai Rupa | 0 | 0 | 0 | 0 | 0 | 0 | 0 | 0 | 0 | 0 |
| 19 | Kotha Guru | 0 | 0 | 0 | 0 | 0 | 0 | 0 | 0 | 0 | 0 |
| 17 | Mehraj | 0 | 0 | 0 | 0 | 0 | 0 | 0 | 0 | 0 | 0 |
| | Sub-Total | 0 | 0 | 0 | 0 | 0 | 0 | 0 | 0 | 0 | 0 |
| 18. Jalandhar | | | | | | | | | | | |
| 1 | Adampur | 0 | 0 | 0 | 0 | 0 | 0 | 0 | 0 | 0 | 0 |
| 2 | Alawalpur | 0 | 0 | 0 | 0 | 0 | 0 | 0 | 0 | 0 | 0 |
| 3 | Jalandhar | 0 | 0 | 0 | 0 | 0 | 0 | 0 | 0 | 0 | 0 |
| 4 | Kartarpur | 0 | 0 | 0 | 0 | 0 | 0 | 0 | 0 | 0 | 0 |
| 5 | Nakodar | 0 | 0 | 0 | 0 | 0 | 0 | 0 | 0 | 0 | 0 |
| 6 | Noor Mahal | 0 | 0 | 0 | 0 | 0 | 0 | 0 | 0 | 0 | 0 |
| 7 | Philaur | 0 | 0 | 0 | 0 | 0 | 0 | 0 | 0 | 0 | 0 |
| 8 | Shahkot | 0 | 0 | 0 | 0 | 0 | 0 | 0 | 0 | 0 | 0 |
| 9 | Goraya | 0 | 0 | 0 | 0 | 0 | 0 | 0 | 0 | 0 | 0 |
| 10 | Bhogpur | 0 | 0 | 0 | 0 | 0 | 0 | 0 | 0 | 0 | 0 |
| 11 | Lohian Khas | 0 | 0 | 0 | 0 | 0 | 0 | 0 | 0 | 0 | 0 |
| 12 | Mehatpur | 0 | 0 | 0 | 0 | 0 | 0 | 0 | 0 | 0 | 0 |
| 13 | Bilga | 0 | 0 | 0 | 0 | 0 | 0 | 0 | 0 | 0 | 0 |
| | Sub-Total | 0 | 0 | 0 | 0 | 0 | 0 | 0 | 0 | 0 | 0 |
| 19. Sangrur | | | | | | | | | | | |
| 1 | Malerkotla | 0 | 0 | 0 | 0 | 0 | 0 | 0 | 0 | 0 | 0 |
| 2 | Sangrur | 0 | 0 | 0 | 0 | 0 | 0 | 0 | 0 | 0 | 0 |
| 3 | Sunam | 0 | 0 | 0 | 0 | 0 | 0 | 0 | 0 | 0 | 0 |
| 4 | Dhuri | 0 | 0 | 0 | 0 | 0 | 0 | 0 | 0 | 0 | 0 |
| 5 | Longowal | 0 | 0 | 0 | 0 | 0 | 0 | 0 | 0 | 0 | 0 |
| 6 | Ahmedgarh | 0 | 0 | 0 | 0 | 0 | 0 | 0 | 0 | 0 | 0 |
| 7 | Lehragaga | 0 | 0 | 0 | 0 | 0 | 0 | 0 | 0 | 0 | 0 |
| 8 | Bhiwanigarh | 0 | 0 | 0 | 0 | 0 | 0 | 0 | 0 | 0 | 0 |
| 9 | Khanauri | 0 | 0 | 0 | 0 | 0 | 0 | 0 | 0 | 0 | 0 |
| 10 | Cheema | 0 | 0 | 0 | 0 | 0 | 0 | 0 | 0 | 0 | 0 |
| 11 | Dirba0 | 0 | 0 | 0 | 0 | 0 | 0 | 0 | 0 | 0 | 0 |
| 12 | Moonak | 0 | 0 | 0 | 0 | 0 | 0 | 0 | 0 | 0 | 0 |
| 13 | Amargarh | 0 | 0 | 0 | 0 | 0 | 0 | 0 | 0 | 0 | 0 |
| | Sub-Total | 0 | 0 | 0 | 0 | 0 | 0 | 0 | 0 | 0 | 0 |
| 20. Barnala | | | | | | | | | | | |
| 1 | Barnala | 0 | 0 | 0 | 0 | 0 | 0 | 0 | 0 | 0 | 0 |
| 2 | Dhanoula | 0 | 0 | 0 | 0 | 0 | 0 | 0 | 0 | 0 | 0 |
| 3 | Bhadaur | 0 | 0 | 0 | 0 | 0 | 0 | 0 | 0 | 0 | 0 |
| 4 | Tapa | 0 | 0 | 0 | 0 | 0 | 0 | 0 | 0 | 0 | 0 |
| 5 | Handiaya | 0 | 0 | 0 | 0 | 0 | 0 | 0 | 0 | 0 | 0 |
| | Sub-Total | 0 | 0 | 0 | 0 | 0 | 0 | 0 | 0 | 0 | 0 |
| 21. Fazilka | | | | | | | | | | | |
| 1 | Abohar | 0 | 1 | 0 | 0 | 0 | 0 | 0 | 0 | 0 | 0 |
| 2 | Jalalabad | 0 | 0 | 0 | 0 | 0 | 0 | 0 | 0 | 0 | 0 |
| 3 | Fazilka | 0 | 0 | 0 | 0 | 0 | 0 | 0 | 0 | 0 | 0 |
| 4 | Arniwala Sheikh Suban | 0 | 0 | 0 | 0 | 0 | 0 | 0 | 0 | 0 | 0 |
| | Sub-Total | 0 | 1 | 0 | 0 | 0 | 0 | 0 | 0 | 0 | 0 |
| 22. Pathankot | | | | | | | | | | | |
| 1 | Pathankot | 0 | 0 | 0 | 0 | 0 | 0 | 0 | 0 | 0 | 0 |
| 2 | sujanpur | 0 | 0 | 0 | 0 | 0 | 0 | 0 | 0 | 0 | 0 |
| 3 | Narot Jaimal Singh | 0 | 0 | 0 | 0 | 0 | 0 | 0 | 0 | 0 | 0 |
| | Sub-Total | 0 | 0 | 0 | 0 | 0 | 0 | 0 | 0 | 0 | 0 |
| | Grand Total | 0 | 9 | 11 | 5 | 0 | 0 | 1 | 0 | 1 | 25 |

| SN/ Name of the District | Name of the Municipality/ Municipal Corpn. | Aided Institutions | | | | | | | | | |
|--------------------------|--|--------------------|--------------|----------------------------------|-------------------------|---------------|--------------------------------|----------------|--------------|----------|-----------|
| | | General Hospitals | Dispensaries | Maternity & Child Health Centres | Family Planning Centres | X-ray Clinics | Pathological Laboratories etc. | Dental Clinics | T.B. Clinics | Others | Total |
| 1/2 | 3 | 4 | 5 | 6 | 7 | 8 | 9 | 10 | 11 | 12 | 13 |
| 17. Bathinda | | | | | | | | | | | |
| 1 | Bathinda | 0 | 0 | 0 | 0 | 0 | 0 | 0 | 0 | 0 | 0 |
| 2 | Bhucho | 0 | 0 | 0 | 0 | 0 | 0 | 0 | 0 | 0 | 0 |
| 3 | Goniana | 0 | 0 | 0 | 0 | 0 | 0 | 0 | 0 | 0 | 0 |
| 4 | Kot Fattah | 0 | 0 | 0 | 0 | 0 | 0 | 0 | 0 | 0 | 0 |
| 5 | Maur | 0 | 0 | 0 | 0 | 0 | 0 | 0 | 0 | 0 | 0 |
| 6 | Rama | 0 | 0 | 0 | 0 | 0 | 0 | 0 | 0 | 0 | 0 |
| 7 | Rampura Phool | 0 | 0 | 0 | 0 | 0 | 0 | 0 | 0 | 0 | 0 |
| 8 | Sangat | 0 | 0 | 0 | 0 | 0 | 0 | 0 | 0 | 0 | 0 |
| 9 | Talwandi Sabo | 0 | 0 | 0 | 0 | 0 | 0 | 0 | 0 | 0 | 0 |
| 10 | Bhgta | 0 | 0 | 0 | 0 | 0 | 0 | 0 | 0 | 0 | 0 |
| 11 | Kot Shamir | 0 | 0 | 0 | 0 | 0 | 0 | 0 | 0 | 0 | 0 |
| 12 | Lehra Mohabbat | 0 | 0 | 0 | 0 | 0 | 0 | 0 | 0 | 0 | 0 |
| 13 | Nathana | 0 | 0 | 0 | 0 | 0 | 0 | 0 | 0 | 0 | 0 |
| 14 | Maluka | 0 | 0 | 0 | 0 | 0 | 0 | 0 | 0 | 0 | 0 |
| 15 | Bhai Rupa | 0 | 0 | 0 | 0 | 0 | 0 | 0 | 0 | 0 | 0 |
| 16 | Kotha Guru | 0 | 0 | 0 | 0 | 0 | 0 | 0 | 0 | 0 | 0 |
| 17 | Mehraj | 0 | 0 | 0 | 0 | 0 | 0 | 0 | 0 | 0 | 0 |
| | Sub-Total | 0 | 0 | 0 | 0 | 0 | 0 | 0 | 0 | 0 | 0 |
| 18. Jalandhar | | | | | | | | | | | |
| 1 | Adampur | 0 | 0 | 0 | 0 | 0 | 0 | 0 | 0 | 0 | 0 |
| 2 | Alawalpur | 0 | 0 | 0 | 0 | 0 | 0 | 0 | 0 | 0 | 0 |
| 3 | Jalandhar | 1 | 14 | 4 | 4 | 0 | 0 | 0 | 0 | 0 | 23 |
| 4 | Kartarpur | 0 | 0 | 0 | 0 | 0 | 0 | 0 | 0 | 0 | 0 |
| 5 | Nakodar | 0 | 0 | 0 | 0 | 0 | 0 | 0 | 0 | 0 | 0 |
| 6 | Noor Mahal | 0 | 0 | 0 | 0 | 0 | 0 | 0 | 0 | 0 | 0 |
| 7 | Philaur | 0 | 0 | 0 | 0 | 0 | 0 | 0 | 0 | 0 | 0 |
| 8 | Shahkot | 0 | 0 | 0 | 0 | 0 | 0 | 0 | 0 | 0 | 0 |
| 9 | Goraya | 0 | 0 | 0 | 0 | 0 | 0 | 0 | 0 | 0 | 0 |
| 10 | Bhogpur | 0 | 0 | 0 | 0 | 0 | 0 | 0 | 0 | 0 | 0 |
| 11 | Lohian Khas | 0 | 0 | 0 | 0 | 0 | 0 | 0 | 0 | 0 | 0 |
| 12 | Mehatpur | 0 | 0 | 0 | 0 | 0 | 0 | 0 | 0 | 0 | 0 |
| 13 | Bilga | 0 | 0 | 0 | 0 | 0 | 0 | 0 | 0 | 0 | 0 |
| | Sub-Total | 1 | 14 | 4 | 4 | 0 | 0 | 0 | 0 | 0 | 23 |
| 19. Sangrur | | | | | | | | | | | |
| 1 | Malerkotla | 0 | 0 | 0 | 0 | 0 | 0 | 0 | 0 | 0 | 0 |
| 2 | Sangrur | 0 | 0 | 0 | 0 | 0 | 0 | 0 | 0 | 0 | 0 |
| 3 | Sunam | 0 | 0 | 0 | 0 | 0 | 0 | 0 | 0 | 0 | 0 |
| 4 | Dhuri | 0 | 0 | 0 | 0 | 0 | 0 | 0 | 0 | 0 | 0 |
| 5 | Longowal | 0 | 0 | 0 | 0 | 0 | 0 | 0 | 0 | 0 | 0 |
| 6 | Ahmedgarh | 0 | 0 | 0 | 0 | 0 | 0 | 0 | 0 | 0 | 0 |
| 7 | Lehragaga | 0 | 0 | 0 | 0 | 0 | 0 | 0 | 0 | 0 | 0 |
| 8 | Bhiwanigarh | 0 | 0 | 0 | 0 | 0 | 0 | 0 | 0 | 0 | 0 |
| 9 | Khanauri | 0 | 0 | 0 | 0 | 0 | 0 | 0 | 0 | 0 | 0 |
| 10 | Cheema | 0 | 0 | 0 | 0 | 0 | 0 | 0 | 0 | 0 | 0 |
| 11 | Dirba | 0 | 0 | 0 | 0 | 0 | 0 | 0 | 0 | 0 | 0 |
| 12 | Moonak | 0 | 0 | 0 | 0 | 0 | 0 | 0 | 0 | 0 | 0 |
| 13 | Amargarh | 0 | 0 | 0 | 0 | 0 | 0 | 0 | 0 | 0 | 0 |
| | Sub-Total | 0 | 0 | 0 | 0 | 0 | 0 | 0 | 0 | 0 | 0 |
| 20. Barnala | | | | | | | | | | | |
| 1 | Barnala | 0 | 0 | 0 | 0 | 0 | 0 | 0 | 0 | 0 | 0 |
| 2 | Dhanoula | 0 | 0 | 0 | 0 | 0 | 0 | 0 | 0 | 0 | 0 |
| 3 | Bhadaur | 0 | 0 | 0 | 0 | 0 | 0 | 0 | 0 | 0 | 0 |
| 4 | Tapa | 0 | 0 | 0 | 0 | 0 | 0 | 0 | 0 | 0 | 0 |
| 5 | Handiaya | 0 | 0 | 0 | 0 | 0 | 0 | 0 | 0 | 0 | 0 |
| | Sub-Total | 0 | 0 | 0 | 0 | 0 | 0 | 0 | 0 | 0 | 0 |
| 21. Fazilka | | | | | | | | | | | |
| 1 | Abohar | 0 | 0 | 0 | 0 | 0 | 0 | 0 | 0 | 0 | 0 |
| 2 | Jalalabad | 0 | 0 | 0 | 0 | 0 | 0 | 0 | 0 | 0 | 0 |
| 3 | Fazilka | 0 | 0 | 0 | 0 | 0 | 0 | 0 | 0 | 0 | 0 |
| 4 | Arniwala Sheikh Suban | 0 | 0 | 0 | 0 | 0 | 0 | 0 | 0 | 0 | 0 |
| | Sub-Total | 0 | 0 | 0 | 0 | 0 | 0 | 0 | 0 | 0 | 0 |
| 22. Pathankot | | | | | | | | | | | |
| 1 | Pathankot | 0 | 0 | 0 | 0 | 0 | 0 | 0 | 0 | 0 | 0 |
| 2 | Sujanpur | 0 | 0 | 0 | 0 | 0 | 0 | 0 | 0 | 0 | 0 |
| 3 | Narot Jaimal Singh | 0 | 0 | 0 | 0 | 0 | 0 | 0 | 0 | 0 | 0 |
| | Sub-Total | 0 | 0 | 0 | 0 | 0 | 0 | 0 | 0 | 0 | 0 |
| | Grand Total | 4 | 19 | 4 | 5 | 5 | 2 | 2 | 1 | 0 | 42 |

Vital and Health Statistics

Table No. 4.3 No. of Ayurvedic/Unani Hospitals, Dispensaries and Other Facilities (Government) 2020-21

| SN/ Name of the District | Name of the Municipality/ Municipal Corpn. | Hospitals | Dispensaries | Health Centres | Beds | Patients Treated | |
|--------------------------------|--|-----------|--------------|-------------------|------------|------------------|---------------|
| | | | | | | Indoor | Outdoor |
| 1/2 | 3 | 4 | 5 | 6 | 7 | 8 | 9 |
| 1. Kapurthala | | | | | | | |
| 1 | Kapurthala | 0 | 4 | 0 | 0 | 0 | 14365 |
| 2 | Phagwara | 0 | 2 | 0 | 0 | 0 | 10343 |
| 3 | Sultanpur Lodhi | 0 | 1 | 1 | 0 | 0 | 1807 |
| 4 | Dhilwan | 0 | 1 | 0 | 0 | 0 | 4512 |
| 5 | Begowal | 0 | 1 | 0 | 0 | 0 | 0 |
| 6 | Bhulath | 0 | 1 | 0 | 0 | 0 | 4425 |
| 7 | Nadala | 0 | 0 | 0 | 0 | 0 | 0 |
| | Sub-Total | 0 | 10 | 1 | 0 | 0 | 35452 |
| 2. Fatehgarh Sahib | | | | | | | |
| 1 | Amloh | 0 | 0 | 0 | 0 | 0 | 0 |
| 2 | Sirhind | 0 | 2 | 0 | 0 | 0 | 17021 |
| 3 | Gobindgarh | 0 | 1 | 0 | 0 | 0 | 5400 |
| 4 | Bassi Pathana | 0 | 0 | 0 | 0 | 0 | 0 |
| 5 | Khamano | 0 | 1 | 0 | 0 | 0 | 7225 |
| | Sub-Total | 0 | 4 | 0 | 0 | 0 | 29646 |
| 3. Mansa | | | | | | | |
| 1 | Mansa | 0 | 1 | 0 | 0 | 0 | 9454 |
| 2 | Budhlada | 0 | 0 | 0 | 0 | 0 | 0 |
| 3 | Bareta | 0 | 1 | 0 | 0 | 0 | 3132 |
| 4 | Bhikhi | 0 | 0 | 0 | 0 | 0 | 0 |
| 5 | Sardulgarh | 0 | 0 | 0 | 0 | 0 | 0 |
| 6 | joga | 0 | 0 | 0 | 0 | 0 | 0 |
| 7 | Boha | 0 | 0 | 0 | 0 | 0 | 0 |
| | Sub-Total | 0 | 2 | 0 | 0 | 0 | 12586 |
| 4. Firozpur | | | | | | | |
| 1 | Firozpur | 0 | 1 | 0 | 0 | 0 | 6970 |
| 2 | Talwandi Bhai | 0 | 1 | 0 | 0 | 0 | 2128 |
| 3 | Zira | 0 | 1 | 0 | 0 | 0 | 5165 |
| 4 | Guru Har Sahai | 0 | 0 | 0 | 0 | 0 | 0 |
| 5 | Makhu | 0 | 1 | 0 | 0 | 0 | 6978 |
| 6 | Mudakki | 0 | 0 | 0 | 0 | 0 | 0 |
| 7 | Malanwali khas | 0 | 0 | 0 | 0 | 0 | 0 |
| 8 | Mamdot | 0 | 0 | 0 | 0 | 0 | 0 |
| | Sub-Total | 0 | 4 | 0 | 0 | 0 | 21241 |
| 5. Ludhiana | | | | | | | |
| 1 | Ludhiana | 1 | 6 | 1 | 50 | 0 | 61752 |
| 2 | Samrala | 0 | 1 | 0 | 0 | 0 | 5430 |
| 3 | Khanna | 0 | 0 | 1 | 0 | 0 | 5560 |
| 4 | Doraha | 0 | 0 | 0 | 0 | 0 | 0 |
| 5 | Jagraon | 0 | 0 | 1 | 0 | 0 | 4351 |
| 6 | Raikot | 0 | 1 | 0 | 0 | 0 | 5075 |
| 7 | Payal | 0 | 1 | 0 | 0 | 0 | 6210 |
| 8 | Machhiwara | 0 | 0 | 0 | 0 | 0 | 0 |
| 9 | Mulanpur | 0 | 0 | 0 | 0 | 0 | 0 |
| 10 | Maloud | 0 | 0 | 0 | 0 | 0 | 0 |
| 11 | Sahnewal | 0 | 0 | 0 | 0 | 0 | 0 |
| | Sub-Total | 1 | 9 | 3 | 50 | 0 | 88378 |
| 6. Patiala | | | | | | | |
| 1 | Ghagga | 0 | 1 | 0 | 0 | 0 | 9905 |
| 2 | Ghanaur | 0 | 0 | 0 | 0 | 0 | 0 |
| 3 | Nabha | 0 | 1 | 0 | 5 | 0 | 5413 |
| 4 | Patiala | 2 | 3 | 0 | 106 | 14306 | 135465 |
| 5 | Patran | 0 | 0 | 0 | 0 | 0 | 0 |
| 6 | Rajpura | 0 | 1 | 0 | 0 | 0 | 10216 |
| 7 | Samana | 0 | 1 | 0 | 0 | 0 | 32621 |
| 8 | Sanaur | 0 | 1 | 0 | 0 | 0 | 10719 |
| 9 | Bhadson | 0 | 0 | 0 | 0 | 0 | 0 |
| | Sub-Total | 2 | 8 | 0 | 111 | 14306 | 204339 |
| 7. Amritsar | | | | | | | |
| 1 | Amritsar | 0 | 3 | 1 | 0 | 0 | 48252 |
| 2 | Jandiala | 0 | 0 | 0 | 0 | 0 | 0 |
| 3 | Ramdass | 0 | 0 | 0 | 0 | 0 | 0 |
| 4 | Majitha | 0 | 0 | 0 | 0 | 0 | 0 |
| 5 | Rayya | 0 | 0 | 0 | 0 | 0 | 0 |
| 6 | Raja Sansi | 0 | 0 | 0 | 0 | 0 | 0 |
| 7 | Ajnala | 0 | 0 | 0 | 0 | 0 | 0 |
| | Sub-Total | 0 | 3 | 1 | 0 | 0 | 48252 |

| SN/ Name of the District | Name of the Municipality/ Municipal Corpn. | Hospitals | Dispensaries | Health Centres | Beds | Patients Treated | |
|---------------------------------------|--|-----------|--------------|-------------------|-----------|------------------|---------------|
| | | | | | | Indoor | Outdoor |
| 1/2 | 3 | 4 | 5 | 6 | 7 | 8 | 9 |
| 8. Tarn Taran | | | | | | | |
| 1 | Tarn Taran | 0 | 0 | 1 | 0 | 0 | 15348 |
| 2 | Patti | 0 | 0 | 0 | 0 | 0 | 0 |
| 3 | Khemkaran | 0 | 0 | 0 | 0 | 0 | 0 |
| 4 | Bhikhiwind | 0 | 0 | 0 | 0 | 0 | 0 |
| | Sub-Total | 0 | 0 | 1 | 0 | 0 | 15348 |
| 9. Hoshiarpur | | | | | | | |
| 1 | Sham Churasi | 0 | 0 | 0 | 0 | 0 | 0 |
| 2 | Hoshiarpur | 0 | 2 | 0 | 0 | 0 | 16870 |
| 3 | Hariyana | 0 | 0 | 0 | 0 | 0 | 0 |
| 4 | Gardhiwal | 0 | 0 | 0 | 0 | 0 | 0 |
| 5 | Garh Shankar | 0 | 0 | 0 | 0 | 0 | 0 |
| 6 | Tanda | 0 | 1 | 0 | 0 | 0 | 18570 |
| 7 | Talwara | 0 | 1 | 0 | 0 | 0 | 5820 |
| 8 | Dasuya | 0 | 0 | 0 | 0 | 0 | 0 |
| 9 | Mukerian | 0 | 0 | 0 | 0 | 0 | 0 |
| 10 | Mahilpur | 0 | 0 | 0 | 0 | 0 | 0 |
| | Sub-Total | 0 | 4 | 0 | 0 | 0 | 41260 |
| 10. Shaheed Bhagat Singh Nagar | | | | | | | |
| 1 | S.B.S. Nagar | 0 | 0 | 0 | 0 | 0 | 0 |
| 2 | Banga | 0 | 0 | 0 | 0 | 0 | 0 |
| 3 | Balachaur | 0 | 0 | 0 | 0 | 0 | 0 |
| 4 | Rahon | 0 | 0 | 0 | 0 | 0 | 0 |
| | Sub-Total | 0 | 0 | 0 | 0 | 0 | 0 |
| 11. Gurdaspur | | | | | | | |
| 1 | Gurdaspur | 0 | 1 | 1 | 0 | 0 | 50430 |
| 2 | Dhariwal | 0 | 0 | 0 | 0 | 0 | 0 |
| 3 | Dina Nagar | 0 | 0 | 0 | 0 | 0 | 0 |
| 4 | Batala | 0 | 0 | 1 | 0 | 0 | 47830 |
| 5 | Shri Har Gobindpur | 0 | 0 | 0 | 0 | 0 | 0 |
| 6 | Qadian | 0 | 0 | 0 | 0 | 0 | 0 |
| 7 | Fatehgarh Churian | 0 | 0 | 0 | 0 | 0 | 0 |
| 8 | Dera Baba Nanak | 0 | 0 | 0 | 0 | 0 | 0 |
| | Sub-Total | 0 | 1 | 2 | 0 | 0 | 98260 |
| 12. Faridkot | | | | | | | |
| 1 | Faridkot | 0 | 1 | 1 | 5 | 0 | 17115 |
| 2 | Kotkapura | 0 | 0 | 0 | 0 | 0 | 0 |
| 3 | Jaitu | 0 | 0 | 0 | 0 | 0 | 0 |
| | Sub-Total | 0 | 1 | 1 | 5 | 0 | 17115 |
| 13. Muktsar | | | | | | | |
| 1 | Muktsar | 1 | 1 | 1 | 15 | 165 | 3204 |
| 2 | Malout | 1 | 1 | 0 | 0 | 0 | 60 |
| 3 | Gidderbaha | 1 | 0 | 0 | 0 | 0 | 79 |
| 4 | Bariwala | 0 | 0 | 0 | 0 | 0 | 0 |
| | Sub-Total | 3 | 2 | 1 | 15 | 165 | 3343 |
| 14. Moga | | | | | | | |
| 1 | Moga | 2 | 2 | 0 | 0 | 0 | 16954 |
| 2 | Bagha Purana | 0 | 0 | 0 | 0 | 0 | 0 |
| 3 | Dharmkot | 0 | 0 | 0 | 0 | 0 | 0 |
| 4 | Nihal Singh Wala | 0 | 0 | 0 | 0 | 0 | 0 |
| 5 | Badhni Kalan | 0 | 0 | 0 | 0 | 0 | 0 |
| 6 | Kot Ise Khan | 1 | 1 | 0 | 0 | 0 | 7905 |
| 7 | Fatehgarh Panjtoor | 0 | 0 | 0 | 0 | 0 | 0 |
| | Sub-Total | 3 | 3 | 0 | 0 | 0 | 24859 |
| 15. Rupnagar | | | | | | | |
| 1 | Rupnagar | 0 | 2 | 0 | 0 | 0 | 12492 |
| 2 | Morinda | 0 | 0 | 0 | 0 | 0 | 0 |
| 3 | Anadpur Sahib | 0 | 0 | 0 | 0 | 0 | 0 |
| 4 | Nangal | 0 | 1 | 0 | 0 | 0 | 4412 |
| 5 | Chamkaur Sahib | 0 | 0 | 0 | 0 | 0 | 0 |
| 6 | Shri Kiratpur Sahib | 0 | 0 | 0 | 0 | 0 | 0 |
| | Sub-Total | 0 | 3 | 0 | 0 | 0 | 16904 |
| 16. Sahibzada Ajit Singh Nagar | | | | | | | |
| 1 | S.A.S. Nagar | 0 | 4 | 0 | 0 | 0 | 36155 |
| 2 | Kurali | 0 | 6 | 0 | 0 | 0 | 45897 |
| 3 | Kharar | 0 | 2 | 0 | 0 | 0 | 12587 |
| 4 | Dera Bassi | 0 | 6 | 0 | 0 | 0 | 37892 |
| 5 | Zirakpur | 0 | 1 | 0 | 0 | 0 | 9785 |
| 6 | Naya-Gaon | 0 | 2 | 0 | 0 | 0 | 15789 |
| 7 | Banur | 0 | 3 | 0 | 0 | 0 | 17892 |
| 8 | Lalru | 0 | 1 | 0 | 0 | 0 | 7843 |
| | Sub-Total | 0 | 25 | 0 | 0 | 0 | 183840 |

| SN/ Name of the District | Name of the Municipality/ Municipal Corpn. | Hospitals | Dispensaries | Health Centres | Beds | Patients Treated | |
|--------------------------------|--|-----------|--------------|-------------------|------------|------------------|---------------|
| | | | | | | Indoor | Outdoor |
| 1/2 | 3 | 4 | 5 | 6 | 7 | 8 | 9 |
| 17. Bathinda | | | | | | | |
| 1 | Bathinda | 1 | 2 | 0 | 50 | 9 | 20495 |
| 2 | Bhucho | 0 | 0 | 0 | 0 | 0 | 0 |
| 3 | Goniana | 0 | 0 | 0 | 0 | 0 | 0 |
| 4 | Kot Fattah | 0 | 1 | 0 | 0 | 0 | 4007 |
| 5 | Maur | 0 | 0 | 1 | 5 | 0 | 3476 |
| 6 | Rama | 0 | 1 | 0 | 0 | 0 | 1869 |
| 7 | Rampura Phool | 0 | 0 | 0 | 0 | 0 | 0 |
| 8 | Sangat | 0 | 0 | 0 | 0 | 0 | 0 |
| 9 | Talwandi Sabo | 0 | 0 | 0 | 0 | 0 | 0 |
| 10 | Bhgta | 0 | 0 | 0 | 0 | 0 | 0 |
| 11 | Kot Shamir | 0 | 0 | 0 | 0 | 0 | 0 |
| 12 | Lehra Mohabbat | 0 | 0 | 0 | 0 | 0 | 0 |
| 13 | Nathana | 0 | 0 | 0 | 0 | 0 | 0 |
| 14 | Maluka | 0 | 0 | 0 | 0 | 0 | 0 |
| 15 | Bhai Rupa | 0 | 0 | 0 | 0 | 0 | 0 |
| 16 | Kotha Guru | 0 | 1 | 0 | 0 | 0 | 3502 |
| 17 | Mehraj | 0 | 0 | 0 | 0 | 0 | 0 |
| | Sub-Total | 1 | 5 | 1 | 55 | 9 | 33349 |
| 18. Jalandhar | | | | | | | |
| 1 | Adampur | 0 | 0 | 0 | 0 | 0 | 0 |
| 2 | Alawalpur | 0 | 0 | 0 | 0 | 0 | 0 |
| 3 | Jalandhar | 1 | 10 | 0 | 0 | 0 | 61068 |
| 4 | Kartarpur | 0 | 0 | 0 | 0 | 0 | 0 |
| 5 | Nakodar | 0 | 1 | 0 | 0 | 0 | 4767 |
| 6 | Noor Mahal | 0 | 1 | 0 | 0 | 0 | 3815 |
| 7 | Philaur | 0 | 1 | 0 | 0 | 0 | 3946 |
| 8 | Shahkot | 0 | 0 | 0 | 0 | 0 | 0 |
| 9 | Goraya | 0 | 0 | 0 | 0 | 0 | 0 |
| 10 | Bhogpur | 0 | 0 | 0 | 0 | 0 | 0 |
| 11 | Lohian Khas | 0 | 0 | 0 | 0 | 0 | 0 |
| 12 | Mehatpur | 0 | 0 | 0 | 0 | 0 | 0 |
| 13 | Bilga | 0 | 0 | 0 | 0 | 0 | 0 |
| | Sub-Total | 1 | 13 | 0 | 0 | 0 | 73596 |
| 19. Sangrur | | | | | | | |
| 1 | Malerkotla | 0 | 1 | 0 | 0 | 0 | 4285 |
| 2 | Sangrur | 0 | 2 | 0 | 0 | 0 | 1735 |
| 3 | Sunam | 0 | 1 | 0 | 0 | 0 | 1795 |
| 4 | Dhuri | 0 | 1 | 0 | 0 | 0 | 886 |
| 5 | Longowal | 0 | 1 | 0 | 0 | 0 | 3377 |
| 6 | Ahmedgarh | 0 | 0 | 0 | 0 | 0 | 0 |
| 7 | Lehragaga | 0 | 0 | 0 | 0 | 0 | 0 |
| 8 | Bhiwanigarh | 0 | 1 | 0 | 0 | 0 | 5060 |
| 9 | Khanauri | 0 | 1 | 0 | 0 | 0 | 408 |
| 10 | Cheema | 0 | 0 | 0 | 0 | 0 | 0 |
| 11 | Dirba | 0 | 1 | 0 | 0 | 0 | 198 |
| 12 | Moonak | 0 | 0 | 0 | 0 | 0 | 0 |
| 13 | Amargarh | 0 | 1 | 0 | 0 | 0 | 3214 |
| | Sub-Total | 0 | 10 | 0 | 0 | 0 | 20958 |
| 20. Barnala | | | | | | | |
| 1 | Barnala | 0 | 1 | 0 | 0 | 0 | 7565 |
| 2 | Dhanoula | 0 | 0 | 0 | 0 | 0 | 0 |
| 3 | Bhadaur | 0 | 0 | 0 | 0 | 0 | 0 |
| 4 | Tapa | 0 | 0 | 0 | 0 | 0 | 0 |
| 5 | Handiaya | 0 | 0 | 0 | 0 | 0 | 0 |
| | Sub-Total | 0 | 1 | 0 | 0 | 0 | 7565 |
| 21. Fazilka | | | | | | | |
| 1 | Jalalabad | 0 | 0 | 0 | 0 | 0 | 0 |
| 2 | Fazilka | 0 | 0 | 0 | 0 | 0 | 0 |
| 3 | Abohar | 0 | 1 | 0 | 0 | 0 | 8270 |
| 4 | Arni wala Sheikh Suban | 0 | 0 | 0 | 0 | 0 | 0 |
| | Sub-Total | 0 | 1 | 0 | 0 | 0 | 8270 |
| 22. Pathankot | | | | | | | |
| 1 | Pathankot | 0 | 1 | 0 | 0 | 0 | 6500 |
| 2 | sujanpur | 0 | 0 | 0 | 0 | 0 | 0 |
| 3 | Narot Jaimal Singh | 0 | 0 | 0 | 0 | 0 | 0 |
| | Sub-Total | 0 | 1 | 0 | 0 | 0 | 6500 |
| | Grand Total | 11 | 110 | 11 | 236 | 14480 | 991061 |

Vital and Health Statistics

Table No. 4.4 No. of Homeopathic Hospitals, Dispensaries and Other Facilities (Government) 2020-

21

| SN/ Name of the District | Name of the Municipality/ Municipal Corpn. | Hospitals | Dispensaries | Health Centres | Beds | Patients Treated | |
|--------------------------------|--|-----------|--------------|-------------------|----------|------------------|---------------|
| | | | | | | Indoor | Outdoor |
| 1/2 | 3 | 4 | 5 | 6 | 7 | 8 | 9 |
| 1. Kapurthala | | | | | | | |
| 1 | Kapurthala | 0 | 1 | 0 | 0 | 0 | 13643 |
| 2 | Phagwara | 0 | 1 | 0 | 0 | 0 | 4289 |
| 3 | Sultanpur Lodhi | 0 | 1 | 0 | 0 | 0 | 5391 |
| 4 | Dhilwan | 0 | 0 | 0 | 0 | 0 | 0 |
| 5 | Begowal | 0 | 0 | 0 | 0 | 0 | 0 |
| 6 | Bhulath | 0 | 0 | 0 | 0 | 0 | 0 |
| 7 | Nadala | 0 | 0 | 0 | 0 | 0 | 0 |
| | Sub-Total | 0 | 3 | 0 | 0 | 0 | 23323 |
| 2. Fatehgarh Sahib | | | | | | | |
| 1 | Amlah | 0 | 0 | 0 | 0 | 0 | 0 |
| 2 | Sirhind | 0 | 2 | 0 | 0 | 0 | 30286 |
| 3 | Gobindgarh | 0 | 1 | 0 | 0 | 0 | 17256 |
| 4 | Bassi Pathana | 0 | 1 | 0 | 0 | 0 | 13330 |
| 5 | Khamano | 0 | 1 | 0 | 0 | 0 | 9956 |
| | Sub-Total | 0 | 5 | 0 | 0 | 0 | 70828 |
| 3. Mansa | | | | | | | |
| 1 | Mansa | 0 | 1 | 0 | 0 | 0 | 4822 |
| 2 | Budhlada | 0 | 0 | 0 | 0 | 0 | 0 |
| 3 | Bareta | 0 | 0 | 0 | 0 | 0 | 0 |
| 4 | Bhikhi | 0 | 1 | 0 | 0 | 0 | 9423 |
| 5 | Sardulgarh | 0 | 0 | 0 | 0 | 0 | 0 |
| 6 | joga | 0 | 0 | 0 | 0 | 0 | 0 |
| 7 | Boha | 0 | 0 | 0 | 0 | 0 | 0 |
| | Sub-Total | 0 | 2 | 0 | 0 | 0 | 14245 |
| 4. Firozpur | | | | | | | |
| 1 | Firozpur | 0 | 1 | 0 | 0 | 0 | 7592 |
| 2 | Talwandi Bhai | 0 | 0 | 0 | 0 | 0 | 0 |
| 3 | Zira | 0 | 1 | 0 | 0 | 0 | 13612 |
| 4 | Guru Har Sahai | 0 | 1 | 0 | 0 | 0 | 10340 |
| 5 | Makhu | 0 | 0 | 0 | 0 | 0 | 0 |
| 6 | Mudakki | 0 | 0 | 0 | 0 | 0 | 0 |
| 7 | Malanwali khas | 0 | 0 | 0 | 0 | 0 | 0 |
| 8 | Mmdot | 0 | 0 | 0 | 0 | 0 | 0 |
| | Sub-Total | 0 | 3 | 0 | 0 | 0 | 31544 |
| 5. Ludhiana | | | | | | | |
| 1 | Ludhiana | 0 | 2 | 0 | 0 | 0 | 13745 |
| 2 | Samrala | 0 | 1 | 0 | 0 | 0 | 10397 |
| 3 | Khanna | 0 | 0 | 0 | 0 | 0 | 0 |
| 4 | Doraha | 0 | 0 | 0 | 0 | 0 | 0 |
| 5 | Jagraon | 0 | 1 | 0 | 0 | 0 | 3841 |
| 6 | Raikot | 0 | 0 | 0 | 0 | 0 | 0 |
| 7 | Payal | 0 | 0 | 0 | 0 | 0 | 0 |
| 8 | Machhiwara | 0 | 1 | 0 | 0 | 0 | 31781 |
| 9 | Mulanpur | 0 | 1 | 0 | 0 | 0 | 9853 |
| 10 | Maloud | 0 | 0 | 0 | 0 | 0 | 0 |
| 11 | Sahnewal | 0 | 1 | 0 | 0 | 0 | 19650 |
| | Sub-Total | 0 | 7 | 0 | 0 | 0 | 89267 |
| 6. Patiala | | | | | | | |
| 1 | Ghagga | 0 | 0 | 0 | 0 | 0 | 0 |
| 2 | Ghanaur | 0 | 0 | 0 | 0 | 0 | 0 |
| 3 | Nabha | 0 | 1 | 0 | 0 | 0 | 32625 |
| 4 | Patiala | 0 | 2 | 0 | 0 | 0 | 213135 |
| 5 | Patran | 0 | 0 | 0 | 0 | 0 | 0 |
| 6 | Rajpura | 0 | 1 | 0 | 0 | 0 | 35816 |
| 7 | Samana | 0 | 1 | 0 | 0 | 0 | 45446 |
| 8 | Sanaur | 0 | 0 | 0 | 0 | 0 | 0 |
| 9 | Bhadson | 0 | 0 | 0 | 0 | 0 | 0 |
| | Sub-Total | 0 | 5 | 0 | 0 | 0 | 327022 |
| 7. Amritsar | | | | | | | |
| 1 | Amritsar | 0 | 1 | 0 | 0 | 0 | 19845 |
| 2 | Jandiala | 0 | 1 | 0 | 0 | 0 | 14565 |
| 3 | Ramdass | 0 | 0 | 0 | 0 | 0 | 0 |
| 4 | Majitha | 0 | 1 | 0 | 0 | 0 | 4816 |
| 5 | Rayya | 0 | 0 | 0 | 0 | 0 | 0 |
| 6 | Raja Sansi | 0 | 0 | 0 | 0 | 0 | 0 |
| 7 | Ajnala | 0 | 0 | 0 | 0 | 0 | 0 |
| | Sub-Total | 0 | 3 | 0 | 0 | 0 | 39226 |

| SN/ Name of the District | Name of the Municipality/ Municipal Corpn. | Hospitals | Dispensaries | Health Centres | Beds | Patients Treated | |
|---------------------------------------|--|-----------|--------------|-------------------|-----------|------------------|---------------|
| | | | | | | Indoor | Outdoor |
| 1/2 | 3 | 4 | 5 | 6 | 7 | 8 | 9 |
| 8. Tarn Taran | | | | | | | |
| 1 | Tarn Taran | 0 | 2 | 0 | 0 | 0 | 9717 |
| 2 | Patti | 0 | 2 | 0 | 0 | 0 | 3125 |
| 3 | Khemkaran | 0 | 0 | 0 | 0 | 0 | 0 |
| 4 | Bhikhiwind | 0 | 0 | 0 | 0 | 0 | 0 |
| | Sub-Total | 0 | 4 | 0 | 0 | 0 | 12842 |
| 9. Hoshiarpur | | | | | | | |
| 1 | Sham Churasi | 0 | 0 | 0 | 0 | 0 | 0 |
| 2 | Hoshiarpur | 0 | 1 | 0 | 0 | 0 | 19870 |
| 3 | Hariyana | 0 | 0 | 0 | 0 | 0 | 0 |
| 4 | Gardhiwal | 0 | 0 | 0 | 0 | 0 | 0 |
| 5 | Garh Shankar | 0 | 1 | 0 | 0 | 0 | 6520 |
| 6 | Tanda | 0 | 1 | 0 | 0 | 0 | 1784 |
| 7 | Talwara | 0 | 0 | 0 | 0 | 0 | 0 |
| 8 | Dasuya | 0 | 1 | 0 | 0 | 0 | 16321 |
| 9 | Mukerian | 0 | 1 | 0 | 0 | 0 | 3562 |
| 10 | Mahilpur | 0 | 0 | 0 | 0 | 0 | 0 |
| | Sub-Total | 0 | 5 | 0 | 0 | 0 | 48057 |
| 10. Shaheed Bhagat Singh Nagar | | | | | | | |
| 1 | S.B.S. Nagar | 1 | 0 | 0 | 0 | 0 | 13342 |
| 2 | Banga | 0 | 0 | 0 | 0 | 0 | 0 |
| 3 | Balachaur | 1 | 0 | 0 | 0 | 0 | 10882 |
| 4 | Rahon | 0 | 0 | 0 | 0 | 0 | 0 |
| | Sub-Total | 2 | 0 | 0 | 0 | 0 | 24224 |
| 11. Gurdaspur | | | | | | | |
| 1 | Gurdaspur | 0 | 1 | 0 | 0 | 0 | 14335 |
| 2 | Dhariwal | 0 | 0 | 0 | 0 | 0 | 0 |
| 3 | Dina Nagar | 0 | 1 | 0 | 0 | 0 | 9510 |
| 4 | Batala | 0 | 1 | 0 | 0 | 0 | 6332 |
| 5 | Shri Har Gobindpur | 0 | 0 | 0 | 0 | 0 | 0 |
| 6 | Qadian | 0 | 0 | 0 | 0 | 0 | 0 |
| 7 | Fatehgarh Churian | 0 | 0 | 0 | 0 | 0 | 0 |
| 8 | Dera Baba Nanak | 0 | 0 | 0 | 0 | 0 | 0 |
| | Sub-Total | 0 | 3 | 0 | 0 | 0 | 30177 |
| 12. Faridkot | | | | | | | |
| 1 | Faridkot | 0 | 1 | 0 | 0 | 0 | 15917 |
| 2 | Kotkapura | 0 | 1 | 0 | 0 | 0 | 6412 |
| 3 | Jaitu | 0 | 0 | 0 | 0 | 0 | 0 |
| | Sub-Total | 0 | 2 | 0 | 0 | 0 | 22329 |
| 13. Muktsar | | | | | | | |
| 1 | Muktsar | 0 | 0 | 0 | 0 | 0 | 0 |
| 2 | Malout | 2 | 1 | 2 | 20 | 0 | 109 |
| 3 | Gidderbaha | 0 | 1 | 0 | 5 | 0 | 95 |
| 4 | Bariwala | 0 | 0 | 0 | 0 | 0 | 0 |
| | Sub-Total | 2 | 2 | 2 | 25 | 0 | 204 |
| 14. Moga | | | | | | | |
| 1 | Moga | 1 | 0 | 0 | 0 | 0 | 20463 |
| 2 | Bagha Purana | 0 | 3 | 0 | 0 | 0 | 0 |
| 3 | Dharmkot | 0 | 0 | 0 | 0 | 0 | 0 |
| 4 | Nihal Singh Wala | 0 | 0 | 0 | 0 | 0 | 0 |
| 5 | Badhni Kalan | 0 | 0 | 0 | 0 | 0 | 0 |
| 6 | Kot Ise Khan | 0 | 0 | 0 | 0 | 0 | 0 |
| 7 | Fatehgarh Panjtoor | 0 | 0 | 0 | 0 | 0 | 0 |
| | Sub-Total | 1 | 3 | 0 | 0 | 0 | 20463 |
| 15. Rupnagar | | | | | | | |
| 1 | Rupnagar | 0 | 2 | 0 | 0 | 0 | 8448 |
| 2 | Morinda | 0 | 1 | 0 | 0 | 0 | 0 |
| 3 | Anadpur Sahib | 0 | 1 | 0 | 0 | 0 | 496 |
| 4 | Nangal | 0 | 1 | 0 | 0 | 0 | 7476 |
| 5 | Chamkaur Sahib | 0 | 1 | 0 | 0 | 0 | 0 |
| 6 | Shri Kiratpur Sahib | 0 | 1 | 0 | 0 | 0 | 0 |
| | Sub-Total | 0 | 7 | 0 | 0 | 0 | 16420 |
| 16. Sahibzada Ajit Singh Nagar | | | | | | | |
| 1 | S.A.S. Nagar | 0 | 5 | 0 | 0 | 0 | 78954 |
| 2 | Kurali | 0 | 1 | 0 | 0 | 0 | 14789 |
| 3 | Kharar | 0 | 1 | 0 | 0 | 0 | 19875 |
| 4 | Dera Bassi | 0 | 1 | 0 | 0 | 0 | 28746 |
| 5 | Zirakpur | 0 | 1 | 0 | 0 | 0 | 16987 |
| 6 | Naya-Gaon | 0 | 1 | 0 | 0 | 0 | 10254 |
| 7 | Banur | 0 | 1 | 0 | 0 | 0 | 16578 |
| 8 | Lalru | 0 | 0 | 0 | 0 | 0 | 0 |
| | Sub-Total | 0 | 11 | 0 | 0 | 0 | 186183 |

| SN/ Name of the District | Name of the Municipality/ Municipal Corpn. | Hospitals | Dispensaries | Health Centres | Beds | Patients Treated | |
|--------------------------------|--|-----------|--------------|-------------------|-----------|------------------|----------------|
| | | | | | | Indoor | Outdoor |
| 1/2 | 3 | 4 | 5 | 6 | 7 | 8 | 9 |
| 17. Bathinda | | | | | | | |
| 1 | Bathinda | 0 | 1 | 0 | 0 | 0 | 17211 |
| 2 | Bhucho | 0 | 0 | 0 | 0 | 0 | 0 |
| 3 | Goniana | 0 | 1 | 0 | 0 | 0 | 9953 |
| 4 | Kot Fattah | 0 | 0 | 0 | 0 | 0 | 0 |
| 5 | Maur | 0 | 0 | 0 | 0 | 0 | 0 |
| 6 | Rama | 0 | 0 | 0 | 0 | 0 | 0 |
| 7 | Rampura Phool | 0 | 1 | 0 | 0 | 0 | 6323 |
| 8 | Sangat | 0 | 0 | 0 | 0 | 0 | 0 |
| 9 | Talwandi Sabo | 0 | 1 | 0 | 0 | 0 | 7324 |
| 10 | Bhgta | 0 | 0 | 0 | 0 | 0 | 0 |
| 11 | Kot Shamir | 0 | 0 | 0 | 0 | 0 | 0 |
| 12 | Lehra Mohabbat | 0 | 0 | 0 | 0 | 0 | 0 |
| 13 | Nathana | 0 | 0 | 0 | 0 | 0 | 0 |
| 14 | Maluka | 0 | 0 | 0 | 0 | 0 | 0 |
| 15 | Bhai Rupa | 0 | 0 | 0 | 0 | 0 | 0 |
| 16 | Kotha Guru | 0 | 0 | 0 | 0 | 0 | 0 |
| 17 | Mehraj | 0 | 0 | 0 | 0 | 0 | 0 |
| | Sub-Total | 0 | 4 | 0 | 0 | 0 | 40811 |
| 18. Jalandhar | | | | | | | |
| 1 | Adampur | 0 | 0 | 0 | 0 | 0 | 0 |
| 2 | Alawalpur | 0 | 0 | 0 | 0 | 0 | 0 |
| 3 | Jalandhar | 1 | 1 | 0 | 0 | 0 | 55425 |
| 4 | Kartarpur | 0 | 0 | 0 | 0 | 0 | 0 |
| 5 | Nakodar | 0 | 1 | 0 | 0 | 0 | 23412 |
| 6 | Noor Mahal | 0 | 1 | 0 | 0 | 0 | 12536 |
| 7 | Philaur | 0 | 1 | 0 | 0 | 0 | 15241 |
| 8 | Shahkot | 0 | 0 | 0 | 0 | 0 | 0 |
| 9 | Goraya | 0 | 0 | 0 | 0 | 0 | 0 |
| 10 | Bhoggpur | 0 | 0 | 0 | 0 | 0 | 0 |
| 11 | Lohian Khas | 0 | 0 | 0 | 0 | 0 | 0 |
| 12 | Mehatpur | 0 | 0 | 0 | 0 | 0 | 0 |
| 13 | Bilga | 0 | 0 | 0 | 0 | 0 | 0 |
| | Sub-Total | 1 | 4 | 0 | 0 | 0 | 106614 |
| 19. Sangrur | | | | | | | |
| 1 | Malerkotla | 0 | 2 | 0 | 0 | 0 | 10507 |
| 2 | Sangrur | 0 | 2 | 0 | 0 | 0 | 22402 |
| 3 | Sunam | 0 | 2 | 0 | 0 | 0 | 8992 |
| 4 | Dhuri | 0 | 1 | 0 | 0 | 0 | 5864 |
| 5 | Longowal | 0 | 1 | 0 | 0 | 0 | 0 |
| 6 | Ahmedgarh | 0 | 1 | 0 | 0 | 0 | 9875 |
| 7 | Lehragaga | 0 | 1 | 0 | 0 | 0 | 1987 |
| 8 | Bhiwanigarh | 0 | 1 | 0 | 0 | 0 | 10215 |
| 9 | Khanauri | 0 | 0 | 0 | 0 | 0 | 0 |
| 10 | Cheema | 0 | 0 | 0 | 0 | 0 | 0 |
| 11 | Dirba | 0 | 0 | 0 | 0 | 0 | 0 |
| 12 | Moonak | 0 | 0 | 0 | 0 | 0 | 0 |
| 13 | Amargarh | 0 | 1 | 0 | 0 | 0 | 7941 |
| | Sub-Total | 0 | 12 | 0 | 0 | 0 | 77783 |
| 20. Barnala | | | | | | | |
| 1 | Barnala | 0 | 2 | 0 | 0 | 0 | 28917 |
| 2 | Dhanoula | 0 | 1 | 0 | 0 | 0 | 12036 |
| 3 | Bhadaur | 0 | 1 | 0 | 0 | 0 | 6118 |
| 4 | Tapa | 0 | 0 | 0 | 0 | 0 | 0 |
| 5 | Handiaya | 0 | 0 | 0 | 0 | 0 | 0 |
| | Sub-Total | 0 | 4 | 0 | 0 | 0 | 47071 |
| 21. Fazilka | | | | | | | |
| 1 | Jalalabad | 0 | 0 | 0 | 0 | 0 | 0 |
| 2 | Fazilka | 0 | 1 | 0 | 0 | 0 | 5572 |
| 3 | Abohar | 0 | 2 | 0 | 0 | 0 | 8231 |
| 4 | Arni wala Sheikh Suban | 0 | 0 | 0 | 0 | 0 | 0 |
| | Sub-Total | 0 | 3 | 0 | 0 | 0 | 13803 |
| 22. Pathankot | | | | | | | |
| 1 | Pathankot | 0 | 1 | 0 | 0 | 0 | 12065 |
| 2 | sujanpur | 0 | 0 | 0 | 0 | 0 | 0 |
| 3 | Narot Jaimal Singh | 0 | 0 | 0 | 0 | 0 | 0 |
| | Sub-Total | 0 | 1 | 0 | 0 | 0 | 12065 |
| | Grand Total | 6 | 93 | 2 | 25 | 0 | 1254501 |

| SN/ Name of the District | Name of the Municipality/ Municipal Corpn. | Govt. Institutions | | | | Municipal Institutions | | | | Aided Institutions | | | |
|--------------------------|--|--------------------|------------------|-----------------|-----------------|------------------------|------------------|---------------|---------------|--------------------|------------------|---------------|---------------|
| | | Beds | Patients Treated | | | Beds | Patients Treated | | | Beds | Patients Treated | | |
| | | | Indoor | Outdoor | Total | | Indoor | Outdoor | Total | | Indoor | Outdoor | Total |
| 1/2 | 3 | 4 | 5 | 6 | 7 | 8 | 9 | 10 | 11 | 12 | 13 | 14 | 15 |
| 18. Jalandhar | | | | | | | | | | | | | |
| 1 | Adampur | 30 | 3841 | 56250 | 60091 | 0 | 0 | 0 | 0 | 0 | 0 | 0 | 0 |
| 2 | Alawalpur | 4 | 852 | 7822 | 8674 | 0 | 0 | 0 | 0 | 0 | 0 | 0 | 0 |
| 3 | Jalandhar | 470 | 23235 | 151288 | 174523 | 6 | 1356 | 24568 | 25924 | 628 | 32989 | 76840 | 109829 |
| 4 | Kartarpur | 30 | 2849 | 81402 | 84251 | 0 | 0 | 0 | 0 | 0 | 0 | 0 | 0 |
| 5 | Nakodar | 50 | 3774 | 67575 | 71349 | 0 | 0 | 0 | 0 | 0 | 0 | 0 | 0 |
| 6 | Noor Mahal | 25 | 29265 | 67215 | 96480 | 0 | 0 | 0 | 0 | 0 | 0 | 0 | 0 |
| 7 | Philaur | 76 | 5801 | 13560 | 19361 | 0 | 0 | 0 | 0 | 0 | 0 | 0 | 0 |
| 8 | Shahkot | 30 | 3265 | 64578 | 67843 | 0 | 0 | 0 | 0 | 0 | 0 | 0 | 0 |
| 9 | Goraya | 0 | 0 | 29804 | 29804 | 0 | 0 | 0 | 0 | 0 | 0 | 0 | 0 |
| 10 | Bhogpur | 6 | 0 | 20214 | 20214 | 0 | 0 | 0 | 0 | 0 | 0 | 0 | 0 |
| 11 | Lohian Khas | 25 | 17225 | 65824 | 83049 | 0 | 0 | 0 | 0 | 0 | 0 | 0 | 0 |
| 12 | Mehatpur | 8 | 105 | 5803 | 5908 | 0 | 0 | 0 | 0 | 0 | 0 | 0 | 0 |
| 13 | Bilga | 30 | 2235 | 8164 | 10399 | 0 | 0 | 0 | 0 | 0 | 0 | 0 | 0 |
| | Sub-Total | 784 | 92447 | 639499 | 731946 | 6 | 1356 | 24568 | 25924 | 628 | 32989 | 76840 | 109829 |
| 19. Sangrur | | | | | | | | | | | | | |
| 1 | Malerkotla | 110 | 21587 | 272482 | 294069 | 0 | 0 | 0 | 0 | 0 | 0 | 0 | 0 |
| 2 | Sangrur | 156 | 52875 | 398587 | 451462 | 0 | 0 | 0 | 0 | 0 | 0 | 0 | 0 |
| 3 | Sunam | 50 | 6895 | 98567 | 105462 | 0 | 0 | 0 | 0 | 0 | 0 | 0 | 0 |
| 4 | Dhuri | 50 | 6258 | 185983 | 192241 | 0 | 0 | 0 | 0 | 0 | 0 | 0 | 0 |
| 5 | Longowal | 30 | 692 | 19652 | 20344 | 0 | 0 | 0 | 0 | 0 | 0 | 0 | 0 |
| 6 | Ahmedgarh | 30 | 2127 | 75489 | 77616 | 0 | 0 | 0 | 0 | 0 | 0 | 0 | 0 |
| 7 | Lehragaga | 30 | 1526 | 48974 | 50500 | 0 | 0 | 0 | 0 | 0 | 0 | 0 | 0 |
| 8 | Bhiwanigarh | 30 | 3985 | 6857 | 10842 | 0 | 0 | 0 | 0 | 0 | 0 | 0 | 0 |
| 9 | Khanauri | 6 | 385 | 9865 | 10250 | 0 | 0 | 0 | 0 | 0 | 0 | 0 | 0 |
| 10 | Cheema | 20 | 465 | 8259 | 8724 | 0 | 0 | 0 | 0 | 0 | 0 | 0 | 0 |
| 11 | Dirba | 15 | 512 | 10895 | 11407 | 0 | 0 | 0 | 0 | 0 | 0 | 0 | 0 |
| 12 | Moonak | 30 | 723 | 26952 | 27675 | 0 | 0 | 0 | 0 | 0 | 0 | 0 | 0 |
| 13 | Amargarh | 30 | 1138 | 34258 | 35396 | 0 | 0 | 0 | 0 | 0 | 0 | 0 | 0 |
| | Sub-Total | 587 | 99168 | 1196820 | 1295988 | 0 | 0 | 0 | 0 | 0 | 0 | 0 | 0 |
| 20. Barnala | | | | | | | | | | | | | |
| 1 | Barnala | 160 | 19843 | 155939 | 175782 | 0 | 0 | 0 | 0 | 0 | 0 | 0 | 0 |
| 2 | Dhanoula | 50 | 2041 | 61711 | 63752 | 0 | 0 | 0 | 0 | 0 | 0 | 0 | 0 |
| 3 | Bhadaur | 50 | 1089 | 39947 | 41036 | 0 | 0 | 0 | 0 | 0 | 0 | 0 | 0 |
| 4 | Tapa | 50 | 2601 | 52201 | 54802 | 0 | 0 | 0 | 0 | 0 | 0 | 0 | 0 |
| 5 | Handiaya | 0 | 0 | 0 | 0 | 0 | 0 | 0 | 0 | 0 | 0 | 0 | 0 |
| | Sub-Total | 310 | 25574 | 309798 | 335372 | 0 | 0 | 0 | 0 | 0 | 0 | 0 | 0 |
| 21. Fazilka | | | | | | | | | | | | | |
| 1 | Jalalabad | 24 | 1677 | 29070 | 30747 | 0 | 0 | 0 | 0 | 0 | 0 | 0 | 0 |
| 2 | Fazilka | 75 | 9467 | 89415 | 98882 | 0 | 0 | 0 | 0 | 0 | 0 | 0 | 0 |
| 3 | Abohar | 100 | 137765 | 165241 | 303006 | 0 | 0 | 0 | 0 | 0 | 0 | 0 | 0 |
| 4 | Arni wala Sheikh Suban | 0 | 0 | 0 | 0 | 0 | 0 | 0 | 0 | 0 | 0 | 0 | 0 |
| | Sub-Total | 199 | 148909 | 283726 | 432635 | 0 | 0 | 0 | 0 | 0 | 0 | 0 | 0 |
| 22. Pathankot | | | | | | | | | | | | | |
| 1 | Pathankot | 100 | 152031 | 194525 | 346556 | 0 | 0 | 0 | 0 | 0 | 0 | 0 | 0 |
| 2 | sujanpur | 30 | 1155 | 50524 | 51679 | 0 | 0 | 0 | 0 | 0 | 0 | 0 | 0 |
| 3 | Narot Jaimal Singh | 0 | 0 | 0 | 0 | 0 | 0 | 0 | 0 | 0 | 0 | 0 | 0 |
| | Sub-Total | 130 | 153186 | 245049 | 398235 | 0 | 0 | 0 | 0 | 0 | 0 | 0 | 0 |
| | Grand Total | 12061 | 1452958 | 12573207 | 14026409 | 71 | 4291 | 130043 | 134334 | 764 | 40079 | 139011 | 179108 |

| SN/ Name of the District | Name of the Municipality/ Municipal Corpn. | Govt. Institutions | | | | | Municipal Institutions | | | | | Aided Institutions | | | | |
|-----------------------------------|--|--------------------|-------------------------|--------------------------|-------------|---|------------------------|--------------------------|-----------------------------|-----------|---|--------------------|-------------------------|-----------------------------|-----------|---|
| | | Doctors | Nurses and Mid-wives | Para- Medical Persons | Others | Salaries & Allowances Paid (Rs.000) | Doctors | Nurses and Mid- wives | Para- Medical Persons | Others | Salaries & Allowances Paid (Rs.000) | Doctors | Nurses and Mid-wives | Para- Medical Persons | Others | Salaries & Allowances Paid (Rs.000) |
| 1/2 | 3 | 4 | 5 | 6 | 7 | 8 | 9 | 10 | 11 | 12 | 13 | 14 | 15 | 16 | 17 | 18 |
| 18. Jalandhar | | | | | | | | | | | | | | | | |
| 1 | Adampur | 18 | 34 | 81 | 27 | 73039 | 0 | 0 | 0 | 0 | 0 | 0 | 0 | 0 | 0 | 0 |
| 2 | Alawalpur | 1 | 1 | 1 | 1 | 1088 | 0 | 0 | 0 | 0 | 0 | 0 | 0 | 0 | 0 | 0 |
| 3 | Jalandhar | 112 | 193 | 134 | 424 | 310680 | 5 | 0 | 2 | 0 | 15627 | 0 | 0 | 0 | 0 | 0 |
| 4 | Kartarpur | 9 | 35 | 37 | 11 | 41131 | 0 | 0 | 0 | 0 | 0 | 0 | 0 | 0 | 0 | 0 |
| 5 | Nakodar | 15 | 0 | 22 | 0 | 37912 | 0 | 0 | 0 | 0 | 0 | 0 | 0 | 0 | 0 | 0 |
| 6 | Noor Mahal | 1 | 4 | 3 | 6 | 5291 | 0 | 0 | 0 | 0 | 0 | 0 | 0 | 0 | 0 | 0 |
| 7 | Philaur | 11 | 14 | 18 | 6 | 14236 | 0 | 0 | 0 | 0 | 0 | 0 | 0 | 0 | 0 | 0 |
| 8 | Shahkot | 3 | 2 | 5 | 4 | 6783 | 0 | 0 | 0 | 0 | 0 | 0 | 0 | 0 | 0 | 0 |
| 9 | Goraya | 4 | 2 | 3 | 2 | 6123 | 0 | 0 | 0 | 0 | 0 | 0 | 0 | 0 | 0 | 0 |
| 10 | Bhogpur | 1 | 2 | 2 | 2 | 3483 | 0 | 0 | 0 | 0 | 0 | 0 | 0 | 0 | 0 | 0 |
| 11 | Lohian Khas | 1 | 3 | 2 | 6 | 5159 | 0 | 0 | 0 | 0 | 0 | 0 | 0 | 0 | 0 | 0 |
| 12 | Mehatpur | 6 | 27 | 40 | 19 | 51670 | 0 | 0 | 0 | 0 | 0 | 0 | 0 | 0 | 0 | 0 |
| 13 | Bilga | 2 | 4 | 2 | 8 | 7014 | 0 | 0 | 0 | 0 | 0 | 0 | 0 | 0 | 0 | 0 |
| | Sub-Total | 184 | 321 | 350 | 516 | 563609 | 5 | 0 | 2 | 0 | 15627 | 0 | 0 | 0 | 0 | 0 |
| 19. Sangrur | | | | | | | | | | | | | | | | |
| 1 | Malerkotla | 17 | 22 | 25 | 16 | 72698 | 0 | 0 | 0 | 0 | 0 | 0 | 0 | 0 | 0 | 0 |
| 2 | Sangrur | 25 | 58 | 75 | 48 | 189658 | 0 | 0 | 0 | 0 | 0 | 0 | 0 | 0 | 0 | 0 |
| 3 | Sunam | 9 | 16 | 22 | 25 | 59863 | 0 | 0 | 0 | 0 | 0 | 0 | 0 | 0 | 0 | 0 |
| 4 | Dhuri | 7 | 10 | 22 | 11 | 39987 | 0 | 0 | 0 | 0 | 0 | 0 | 0 | 0 | 0 | 0 |
| 5 | Longowal | 4 | 7 | 8 | 7 | 16489 | 0 | 0 | 0 | 0 | 0 | 0 | 0 | 0 | 0 | 0 |
| 6 | Ahmedgarh | 7 | 11 | 9 | 6 | 35245 | 0 | 0 | 0 | 0 | 0 | 0 | 0 | 0 | 0 | 0 |
| 7 | Lehragaga | 7 | 7 | 5 | 4 | 6112 | 0 | 0 | 0 | 0 | 0 | 0 | 0 | 0 | 0 | 0 |
| 8 | Bhiwanigarh | 6 | 15 | 25 | 12 | 32968 | 0 | 0 | 0 | 0 | 0 | 0 | 0 | 0 | 0 | 0 |
| 9 | Khanauri | 2 | 5 | 5 | 4 | 9887 | 0 | 0 | 0 | 0 | 0 | 0 | 0 | 0 | 0 | 0 |
| 10 | Cheema | 2 | 6 | 9 | 3 | 14356 | 0 | 0 | 0 | 0 | 0 | 0 | 0 | 0 | 0 | 0 |
| 11 | Dirba | 2 | 6 | 0 | 4 | 9689 | 0 | 0 | 0 | 0 | 0 | 0 | 0 | 0 | 0 | 0 |
| 12 | Moonak | 4 | 7 | 20 | 9 | 27756 | 0 | 0 | 0 | 0 | 0 | 0 | 0 | 0 | 0 | 0 |
| 13 | Amargarh | 2 | 4 | 5 | 5 | 9978 | 0 | 0 | 0 | 0 | 0 | 0 | 0 | 0 | 0 | 0 |
| | Sub-Total | 94 | 174 | 230 | 154 | 524686 | 0 | 0 | 0 | 0 | 0 | 0 | 0 | 0 | 0 | 0 |
| 20. Barnala | | | | | | | | | | | | | | | | |
| 1 | Barnala | 19 | 34 | 19 | 21 | 78945 | 0 | 0 | 0 | 0 | 0 | 0 | 0 | 0 | 0 | 0 |
| 2 | Dhanoula | 13 | 45 | 89 | 11 | 91064 | 0 | 0 | 0 | 0 | 0 | 0 | 0 | 0 | 0 | 0 |
| 3 | Bhadaur | 6 | 8 | 4 | 6 | 18284 | 0 | 0 | 0 | 0 | 0 | 0 | 0 | 0 | 0 | 0 |
| 4 | Tapa | 10 | 7 | 5 | 4 | 35490 | 0 | 0 | 0 | 0 | 0 | 0 | 0 | 0 | 0 | 0 |
| 5 | Handiaya | 0 | 1 | 1 | 0 | 514 | 0 | 0 | 0 | 0 | 0 | 0 | 0 | 0 | 0 | 0 |
| | Sub-Total | 48 | 95 | 118 | 42 | 224297 | 0 | 0 | 0 | 0 | 0 | 0 | 0 | 0 | 0 | 0 |
| 21. Fazilka | | | | | | | | | | | | | | | | |
| 1 | Jalalabad | 6 | 11 | 11 | 0 | 7200 | 0 | 0 | 0 | 0 | 0 | 0 | 0 | 0 | 0 | 0 |
| 2 | Fazilka | 12 | 22 | 5 | 6 | 19452 | 0 | 0 | 0 | 0 | 0 | 0 | 0 | 0 | 0 | 0 |
| 3 | Abohar | 11 | 21 | 5 | 0 | 19200 | 0 | 0 | 0 | 0 | 0 | 0 | 0 | 0 | 0 | 0 |
| 4 | Arni wala Sheikh Suban | 0 | 0 | 0 | 0 | 0 | 0 | 0 | 0 | 0 | 0 | 0 | 0 | 0 | 0 | 0 |
| | Sub-Total | 29 | 54 | 21 | 6 | 45852 | 0 | 0 | 0 | 0 | 0 | 0 | 0 | 0 | 0 | 0 |
| 22. Pathankot | | | | | | | | | | | | | | | | |
| 1 | Pathankot | 25 | 42 | 66 | 4 | 88250 | 0 | 0 | 0 | 0 | 0 | 0 | 0 | 0 | 0 | 0 |
| 2 | sujanpur | 4 | 7 | 3 | 4 | 13170 | 0 | 0 | 0 | 0 | 0 | 0 | 0 | 0 | 0 | 0 |
| 3 | Narot Jaimal Singh | 0 | 0 | 0 | 0 | 0 | 0 | 0 | 0 | 0 | 0 | 0 | 0 | 0 | 0 | 0 |
| | Sub-Total | 29 | 49 | 69 | 8 | 101420 | 0 | 0 | 0 | 0 | 0 | 0 | 0 | 0 | 0 | 0 |
| | Grand Total | 2047 | 3351 | 3576 | 4128 | 8499792 | 9 | 10 | 17 | 20 | 56185 | 17 | 43 | 29 | 50 | 111606 |

Vital and Health Statistics

Table No. 6.1 No. of Medical Personnel and their Salaries 2020-21

| SN/ Name of the District | Name of the Municipality/ Municipal Corp. | Ayurvedic/Unani Institutions (Government) | | | | | Homeopathic Institutions (Government) | | | | |
|--------------------------------|---|---|------------------------|-------------------------|----------|---|---------------------------------------|------------------------|-------------------------|----------|---|
| | | Doctors/ Voids | Nurses and Midwives | Para-Medical Persons | Others | Salaries and Allowances Paid (Rs.000) | Doctors/ Voids | Nurses and Midwives | Para-Medical Persons | Others | Salaries and Allowances Paid (Rs.000) |
| 1/2 | 3 | 4 | 5 | 6 | 7 | 8 | 9 | 10 | 11 | 12 | 13 |
| 1. Kapurthala | | | | | | | | | | | |
| 1 | Kapurthala | 3 | 2 | 0 | 2 | 3657 | 0 | 0 | 1 | 0 | 548 |
| 2 | Phagwara | 3 | 1 | 0 | 1 | 3987 | 0 | 0 | 1 | 0 | 707 |
| 3 | Sultanpur Lodhi | 1 | 0 | 0 | 1 | 423 | 0 | 0 | 0 | 1 | 443 |
| 4 | Dhilwan | 0 | 0 | 0 | 0 | 0 | 0 | 0 | 0 | 0 | 0 |
| 5 | Begowal | 0 | 0 | 0 | 0 | 0 | 0 | 0 | 0 | 0 | 0 |
| 6 | Bhulath | 0 | 0 | 0 | 0 | 0 | 0 | 0 | 0 | 0 | 0 |
| 7 | Nadala | 0 | 0 | 0 | 0 | 0 | 0 | 0 | 0 | 0 | 0 |
| | Sub-Total | | | | | 0 | | | | | |
| 2. Fatehgarh Sahib | | | | | | | | | | | |
| 1 | Amlah | 0 | 0 | 0 | 0 | 0 | 0 | 0 | 0 | 0 | 0 |
| 2 | Sirhind | 1 | 0 | 1 | 1 | 3151 | 2 | 0 | 1 | 0 | 2216 |
| 3 | Gobindgarh | 1 | 0 | 0 | 0 | 887 | 2 | 0 | 0 | 0 | 997 |
| 4 | Bassi Pathana | 0 | 0 | 0 | 0 | 0 | 1 | 0 | 0 | 0 | 570 |
| 5 | Khamano | 1 | 0 | 2 | 0 | 2332 | 2 | 0 | 0 | 0 | 1356 |
| | Sub-Total | 3 | 0 | 3 | 1 | 6370 | 7 | 0 | 1 | 0 | 5139 |
| 3. Mansa | | | | | | | | | | | |
| 1 | Mansa | 1 | 0 | 1 | 0 | 2067 | 1 | 0 | 1 | 0 | 1514 |
| 2 | Budhlada | 0 | 0 | 0 | 0 | 0 | 0 | 0 | 0 | 0 | 0 |
| 3 | Bareta | 0 | 0 | 1 | 0 | 382 | 0 | 0 | 0 | 0 | 0 |
| 4 | Bhikhi | 0 | 0 | 0 | 0 | 0 | 1 | 0 | 1 | 0 | 1452 |
| 5 | Sardulgarh | 0 | 0 | 0 | 0 | 0 | 0 | 0 | 0 | 0 | 0 |
| 6 | Joga | 0 | 0 | 0 | 0 | 0 | 0 | 0 | 0 | 0 | 0 |
| 7 | Boha | 0 | 0 | 0 | 0 | 0 | 0 | 0 | 0 | 0 | 0 |
| | Sub-Total | 1 | 0 | 2 | 0 | 2449 | 2 | 0 | 2 | 0 | 2966 |
| 4. Firozpur | | | | | | | | | | | |
| 1 | Firozpur | 1 | 1 | 0 | 1 | 2603 | 1 | 0 | 1 | 2 | 3123 |
| 2 | Talwandi Bhai | 0 | 0 | 0 | 1 | 470 | 0 | 0 | 0 | 0 | 0 |
| 3 | Zira | 1 | 0 | 0 | 1 | 2480 | 1 | 0 | 0 | 0 | 174 |
| 4 | Guru Har Sahai | 0 | 0 | 0 | 0 | 0 | 0 | 0 | 1 | 1 | 1119 |
| 5 | Makhu | 1 | 0 | 0 | 1 | 1850 | 0 | 0 | 0 | 0 | 0 |
| 6 | Mudakki | 0 | 0 | 0 | 0 | 0 | 0 | 0 | 0 | 0 | 0 |
| 7 | Malanwali khas | 0 | 0 | 0 | 0 | 0 | 0 | 0 | 0 | 0 | 0 |
| 8 | Mmdot | 0 | 0 | 0 | 0 | 0 | 0 | 0 | 0 | 0 | 0 |
| | Sub-Total | 3 | 1 | 0 | 4 | 7403 | 2 | 0 | 2 | 3 | 4416 |

| SN/ Name of the District | Name of the Municipality/ Municipal Corpn. | Ayurvedic/Unani Institutions (Government) | | | | | Homeopathic Institutions (Government) | | | | |
|--------------------------------|--|---|------------------------|-------------------------|-----------|---|---------------------------------------|------------------------|-------------------------|----------|---|
| | | Doctors/ Vaid | Nurses and Midwives | Para-Medical Persons | Others | Salaries and Allowances Paid (Rs.000) | Doctors/ Vaid | Nurses and Midwives | Para-Medical Persons | Others | Salaries and Allowances Paid (Rs.000) |
| 1/2 | 3 | 4 | 5 | 6 | 7 | 8 | 9 | 10 | 11 | 12 | 13 |
| 5. Ludhiana | | | | | | | | | | | |
| 1 | Ludhiana | 9 | 10 | 8 | 10 | 22318 | 2 | 0 | 1 | 1 | 4859 |
| 2 | Samrala | 1 | 1 | 1 | 0 | 1623 | 1 | 0 | 0 | 0 | 177 |
| 3 | Khanna | 2 | 2 | 1 | 1 | 3301 | 0 | 0 | 0 | 0 | 0 |
| 4 | Doraha | 0 | 0 | 0 | 0 | 0 | 0 | 0 | 0 | 0 | 0 |
| 5 | Jagraon | 2 | 2 | 1 | 0 | 3230 | 1 | 0 | 0 | 0 | 177 |
| 6 | Raikot | 1 | 1 | 1 | 1 | 1760 | 0 | 0 | 0 | 0 | 0 |
| 7 | Payal | 1 | 1 | 1 | 1 | 2382 | 0 | 0 | 0 | 0 | 0 |
| 8 | Machhiwara | 0 | 0 | 0 | 0 | 0 | 1 | 0 | 1 | 0 | 1852 |
| 9 | Mulanpur | 0 | 0 | 0 | 0 | 0 | 1 | 0 | 1 | 0 | 354 |
| 10 | Maloud | 0 | 0 | 0 | 0 | 0 | 0 | 0 | 0 | 0 | 0 |
| 11 | Sahnewal | 0 | 0 | 0 | 0 | 0 | 1 | 0 | 1 | 1 | 2048 |
| | Sub-Total | 16 | 17 | 13 | 13 | 34614 | 7 | 0 | 4 | 2 | 9467 |
| 6. Patiala | | | | | | | | | | | |
| 1 | Ghagga | 1 | 1 | 2 | 3 | 2824 | 0 | 0 | 0 | 0 | 0 |
| 2 | Ghanaur | 0 | 0 | 0 | 0 | 0 | 0 | 0 | 0 | 0 | 0 |
| 3 | Nabha | 2 | 1 | 1 | 6 | 3114 | 1 | 0 | 0 | 1 | 1398 |
| 4 | Patiala | 11 | 9 | 14 | 30 | 49512 | 6 | 0 | 5 | 0 | 8124 |
| 5 | Patran | 0 | 0 | 0 | 0 | 0 | 0 | 0 | 0 | 0 | 0 |
| 6 | Rajpura | 2 | 1 | 1 | 2 | 2643 | 1 | 0 | 1 | 1 | 2584 |
| 7 | Samana | 2 | 1 | 1 | 2 | 2853 | 1 | 0 | 1 | 1 | 1951 |
| 8 | Sanaur | 1 | 0 | 1 | 2 | 2043 | 0 | 0 | 0 | 0 | 0 |
| 9 | Bhadson | 0 | 0 | 0 | 0 | 0 | 0 | 0 | 0 | 0 | 0 |
| | Sub-Total | 19 | 13 | 20 | 45 | 62989 | 9 | 0 | 7 | 3 | 14057 |
| 7. Amritsar | | | | | | | | | | | |
| 1 | Amritsar | 2 | 3 | 4 | 5 | 6830 | 2 | 3 | 4 | 5 | 6860 |
| 2 | Jandiala | 5 | 0 | 2 | 7 | 6080 | 4 | 1 | 5 | 2 | 7273 |
| 3 | Ramdas | 1 | 2 | 1 | 0 | 4223 | 0 | 0 | 0 | 0 | 0 |
| 4 | Majitha | 0 | 0 | 0 | 0 | 0 | 0 | 0 | 0 | 0 | 0 |
| 5 | Rayya | 0 | 0 | 0 | 0 | 0 | 0 | 0 | 0 | 0 | 0 |
| 6 | Raja Sansi | 0 | 0 | 0 | 0 | 0 | 0 | 0 | 0 | 0 | 0 |
| 7 | Ajnala | 0 | 0 | 0 | 0 | 0 | 0 | 0 | 0 | 0 | 0 |
| | Sub-Total | 8 | 5 | 7 | 12 | 17133 | 6 | 4 | 9 | 7 | 14133 |
| 8. Tarn Taran | | | | | | | | | | | |
| 1 | Tarn Taran | 11 | 0 | 3 | 0 | 9065 | 1 | 0 | 2 | 0 | 511 |
| 2 | Patti | 0 | 0 | 0 | 0 | 0 | 1 | 0 | 1 | 0 | 1967 |
| 3 | Khemkaran | 0 | 0 | 0 | 0 | 0 | 0 | 0 | 0 | 0 | 0 |
| 4 | Bhikhiwind | 0 | 0 | 0 | 0 | 0 | 0 | 0 | 0 | 0 | 0 |
| | Sub-Total | 11 | 0 | 3 | 0 | 9065 | 2 | 0 | 3 | 0 | 2478 |

| SN/ Name of the District | Name of the Municipality/ Municipal Corpn. | Ayurvedic/Unani Institutions (Government) | | | | | Homeopathic Institutions (Government) | | | | |
|---------------------------------------|--|---|------------------------|-------------------------|-----------|---|---------------------------------------|------------------------|-------------------------|----------|---|
| | | Doctors/ Voids | Nurses and Midwives | Para-Medical Persons | Others | Salaries and Allowances Paid (Rs.000) | Doctors/ Voids | Nurses and Midwives | Para-Medical Persons | Others | Salaries and Allowances Paid (Rs.000) |
| 1/2 | 3 | 4 | 5 | 6 | 7 | 8 | 9 | 10 | 11 | 12 | 13 |
| 9. Hoshiarpur | | | | | | | | | | | |
| 1 | Sham Churasi | 0 | 0 | 0 | 0 | 0 | 0 | 0 | 0 | 0 | 0 |
| 2 | Hoshiarpur | 4 | 4 | 0 | 1 | 8283 | 1 | 2 | 2 | 1 | 6281 |
| 3 | Hariyana | 0 | 0 | 0 | 0 | 0 | 0 | 0 | 0 | 0 | 0 |
| 4 | Gardhiwal | 0 | 0 | 0 | 0 | 0 | 0 | 0 | 0 | 0 | 0 |
| 5 | Garh Shankar | 0 | 0 | 0 | 0 | 0 | 1 | 1 | 1 | 1 | 5201 |
| 6 | Tanda | 1 | 1 | 0 | 0 | 2556 | 1 | 1 | 1 | 1 | 5671 |
| 7 | Talwara | 1 | 0 | 0 | 0 | 125 | 0 | 0 | 0 | 0 | 0 |
| 8 | Dasuya | 0 | 0 | 0 | 0 | 0 | 1 | 1 | 1 | 1 | 4988 |
| 9 | Mukerian | 0 | 0 | 0 | 0 | 0 | 1 | 1 | 0 | 0 | 3773 |
| 10 | Mahilpur | 0 | 0 | 0 | 0 | 0 | 0 | 0 | 0 | 0 | 0 |
| | Sub-Total | 6 | 5 | 0 | 1 | 10964 | 5 | 6 | 5 | 4 | 25914 |
| 10. Shaheed Bhagat Singh Nagar | | | | | | | | | | | |
| 1 | S.B.S. Nagar | 0 | 0 | 0 | 0 | 0 | 1 | 2 | 0 | 1 | 2995270 |
| 2 | Banga | 0 | 0 | 0 | 0 | 0 | 0 | 0 | 0 | 0 | 0 |
| 3 | Balachaur | 0 | 0 | 0 | 0 | 0 | 1 | 0 | 0 | 1 | 472 |
| 4 | Rahon | 0 | 0 | 0 | 0 | 0 | 0 | 0 | 0 | 0 | 0 |
| | Sub-Total | 0 | 0 | 0 | 0 | 0 | 2 | 2 | 0 | 2 | 2995742 |
| 11. Gurdaspur | | | | | | | | | | | |
| 1 | Gurdaspur | 1 | 1 | 0 | 2 | 2032 | 1 | 0 | 1 | 1 | 2083 |
| 2 | Dhariwal | 0 | 0 | 0 | 0 | 0 | 0 | 0 | 0 | 0 | 0 |
| 3 | Dina Nagar | 0 | 0 | 0 | 0 | 0 | 0 | 1 | 1 | 0 | 608 |
| 4 | Batala | 3 | 2 | 0 | 2 | 4204 | 0 | 1 | 1 | 1 | 1389 |
| 5 | Shri Har Gobindpur | 0 | 0 | 0 | 0 | 0 | 0 | 0 | 0 | 0 | 0 |
| 6 | Qadian | 0 | 0 | 0 | 0 | 0 | 0 | 0 | 0 | 0 | 0 |
| 7 | Fatehgarh Churian | 0 | 0 | 0 | 0 | 0 | 0 | 0 | 0 | 0 | 0 |
| 8 | Dera Baba Nanak | 0 | 0 | 0 | 0 | 0 | 0 | 0 | 0 | 0 | 0 |
| | Sub-Total | 4 | 3 | 0 | 4 | 6236 | 1 | 2 | 3 | 2 | 4080 |
| 12. Faridkot | | | | | | | | | | | |
| 1 | Faridkot | 2 | 2 | 1 | 1 | 3173 | 1 | 0 | 2 | 3 | 4038 |
| 2 | Kotkapura | 0 | 0 | 0 | 0 | 0 | 0 | 0 | 1 | 1 | 955 |
| 3 | Jaitu | 0 | 0 | 0 | 0 | 0 | 0 | 0 | 0 | 0 | 0 |
| | Sub-Total | 2 | 2 | 1 | 1 | 3173 | 1 | 0 | 3 | 4 | 4993 |
| 13. Muktsar | | | | | | | | | | | |
| 1 | Muktsar | 4 | 4 | 0 | 11 | 14726 | 0 | 0 | 0 | 0 | 0 |
| 2 | Malout | 1 | 4 | 0 | 2 | 4473 | 2 | 1 | 2 | 0 | 3151 |
| 3 | Gidderbaha | 1 | 5 | 0 | 5 | 11075 | 1 | 1 | 1 | 2 | 2043 |
| 4 | Bariwala | 0 | 0 | 0 | 0 | 0 | 0 | 0 | 0 | 0 | 0 |
| | Sub-Total | 6 | 13 | 0 | 18 | 30274 | 3 | 2 | 3 | 2 | 5194 |

| SN/ Name of the District | Name of the Municipality/ Municipal Corpn. | Ayurvedic/Unani Institutions (Government) | | | | | Homeopathic Institutions (Government) | | | | |
|---------------------------------------|--|---|------------------------|-------------------------|-----------|---|---------------------------------------|------------------------|-------------------------|----------|---|
| | | Doctors/ Vaid | Nurses and Midwives | Para-Medical Persons | Others | Salaries and Allowances Paid (Rs.000) | Doctors/ Vaid | Nurses and Midwives | Para-Medical Persons | Others | Salaries and Allowances Paid (Rs.000) |
| 1/2 | 3 | 4 | 5 | 6 | 7 | 8 | 9 | 10 | 11 | 12 | 13 |
| 14. Moga | | | | | | | | | | | |
| 1 | Moga | 2 | 1 | 2 | 2 | 3652 | 1 | 0 | 1 | 0 | 2285 |
| 2 | Bagha Purana | 0 | 0 | 0 | 0 | 0 | 0 | 0 | 0 | 0 | 0 |
| 3 | Dharmkot | 0 | 0 | 0 | 0 | 0 | 0 | 0 | 0 | 0 | 0 |
| 4 | Nihal Singh Wala | 0 | 0 | 0 | 0 | 0 | 0 | 0 | 0 | 0 | 0 |
| 5 | Badhni Kalan | 0 | 0 | 0 | 0 | 0 | 0 | 0 | 0 | 0 | 0 |
| 6 | Kot Ise Khan | 1 | 1 | 0 | 0 | 932 | 0 | 0 | 0 | 0 | 0 |
| 7 | Fatehgarh Panjtoor | 0 | 0 | 0 | 0 | 0 | 0 | 0 | 0 | 0 | 0 |
| | Sub-Total | 3 | 2 | 2 | 2 | 4584 | 1 | 0 | 1 | 0 | 2285 |
| 15. Rupnagar | | | | | | | | | | | |
| 1 | Rupnagar | 2 | 1 | 1 | 0 | 2177 | 1 | 0 | 1 | 1 | 1969 |
| 2 | Morinda | 0 | 0 | 0 | 0 | 0 | 0 | 0 | 0 | 0 | 0 |
| 3 | Anadpur Sahib | 0 | 0 | 0 | 0 | 0 | 1 | 0 | 0 | 0 | 302 |
| 4 | Nangal | 1 | 0 | 0 | 1 | 1700 | 1 | 0 | 0 | 0 | 174 |
| 5 | Chamkaur Sahib | 0 | 0 | 0 | 0 | 0 | 0 | 0 | 0 | 0 | 0 |
| 6 | Shri Kiratpur Sahib | 0 | 0 | 0 | 0 | 0 | 0 | 0 | 0 | 0 | 0 |
| | Sub-Total | 3 | 1 | 1 | 1 | 3877 | 3 | 0 | 1 | 1 | 2445 |
| 16. Sahibzada Ajit Singh Nagar | | | | | | | | | | | |
| 1 | S.A.S. Nagar | 4 | 2 | 3 | 0 | 7856 | 4 | 0 | 4 | 4 | 7251 |
| 2 | Kurali | 6 | 1 | 3 | 0 | 9523 | 1 | 0 | 1 | 1 | 1303 |
| 3 | Kharar | 2 | 0 | 2 | 1 | 3412 | 1 | 0 | 1 | 0 | 1335 |
| 4 | Dera Bassi | 6 | 0 | 1 | 1 | 7014 | 1 | 0 | 1 | 1 | 1296 |
| 5 | Zirakpur | 1 | 0 | 1 | 0 | 1503 | 1 | 0 | 1 | 0 | 1326 |
| 6 | Naya-Gaon | 2 | 1 | 1 | 0 | 4003 | 0 | 0 | 1 | 0 | 490 |
| 7 | Banur | 3 | 0 | 0 | 0 | 6361 | 1 | 0 | 0 | 0 | 952 |
| 8 | Lalru | 1 | 0 | 0 | 0 | 1043 | 0 | 0 | 0 | 0 | 0 |
| | Sub-Total | 25 | 4 | 11 | 2 | 40715 | 9 | 0 | 9 | 6 | 13953 |
| 17. Bathinda | | | | | | | | | | | |
| 1 | Bathinda | 4 | 2 | 3 | 7 | 8816 | 1 | 0 | 1 | 2 | 3554 |
| 2 | Bhucho | 0 | 0 | 0 | 0 | 0 | 0 | 0 | 0 | 0 | 0 |
| 3 | Goniana | 0 | 0 | 0 | 0 | 0 | 1 | 0 | 1 | 0 | 683 |
| 4 | Kot Fattah | 1 | 1 | 0 | 2 | 1381 | 0 | 0 | 0 | 0 | 0 |
| 5 | Maur | 1 | 0 | 0 | 2 | 430 | 0 | 0 | 0 | 0 | 0 |
| 6 | Rama | 1 | 1 | 0 | 2 | 581 | 0 | 0 | 0 | 0 | 0 |
| 7 | Rampura Phool | 0 | 0 | 0 | 0 | 0 | 0 | 0 | 1 | 0 | 735 |
| 8 | Sangat | 0 | 0 | 0 | 0 | 0 | 0 | 0 | 0 | 0 | 0 |
| 9 | Talwandi Sabo | 0 | 0 | 0 | 0 | 0 | 1 | 0 | 1 | 0 | 1000 |
| 10 | Bhgta | 0 | 0 | 0 | 0 | 0 | 0 | 0 | 0 | 0 | 0 |
| 11 | Kot Shamir | 0 | 0 | 0 | 0 | 0 | 0 | 0 | 0 | 0 | 0 |
| 12 | Lehra Mohabbat | 0 | 0 | 0 | 0 | 0 | 0 | 0 | 0 | 0 | 0 |
| 13 | Nathana | 0 | 0 | 0 | 0 | 0 | 0 | 0 | 0 | 0 | 0 |
| 14 | Maluka | 0 | 0 | 0 | 0 | 0 | 0 | 0 | 0 | 0 | 0 |
| 15 | Bhai Rupa | 0 | 0 | 0 | 0 | 0 | 0 | 0 | 0 | 0 | 0 |
| 16 | Kotha Guru | 1 | 0 | 0 | 2 | 2360 | 0 | 0 | 0 | 0 | 0 |
| 17 | Mehraj | 0 | 0 | 0 | 0 | 0 | 0 | 0 | 0 | 0 | 0 |
| | Sub-Total | 8 | 4 | 3 | 15 | 13568 | 3 | 0 | 4 | 2 | 5972 |

| SN/ Name of the District | Name of the Municipality/ Municipal Corpn. | Ayurvedic/Unani Institutions (Government) | | | | | Homeopathic Institutions (Government) | | | | |
|--------------------------------|--|---|------------------------|-------------------------|------------|---|---------------------------------------|------------------------|-------------------------|-----------|---|
| | | Doctors/ Vaid | Nurses and Midwives | Para-Medical Persons | Others | Salaries and Allowances Paid (Rs.000) | Doctors/ Vaid | Nurses and Midwives | Para-Medical Persons | Others | Salaries and Allowances Paid (Rs.000) |
| 1/2 | 3 | 4 | 5 | 6 | 7 | 8 | 9 | 10 | 11 | 12 | 13 |
| 18. Jalandhar | | | | | | | | | | | |
| 1 | Adampur | 0 | 0 | 0 | 0 | 0 | 0 | 0 | 0 | 0 | 0 |
| 2 | Alawalpur | 0 | 0 | 0 | 0 | 0 | 0 | 0 | 0 | 0 | 0 |
| 3 | Jalandhar | 5 | 0 | 4 | 15 | 15627 | 5 | 3 | 3 | 41 | 19935 |
| 4 | Kartarpur | 1 | 0 | 1 | 0 | 776 | 1 | 0 | 0 | 0 | 559 |
| 5 | Nakodar | 1 | 0 | 1 | 0 | 807 | 1 | 0 | 1 | 1 | 1370 |
| 6 | Noor Mahal | 0 | 0 | 0 | 0 | 0 | 0 | 0 | 0 | 0 | 0 |
| 7 | Philaur | 0 | 0 | 0 | 0 | 0 | 1 | 0 | 0 | 0 | 552 |
| 8 | Shahkot | 0 | 0 | 0 | 0 | 0 | 0 | 0 | 0 | 0 | 0 |
| 9 | Goraya | 0 | 0 | 0 | 0 | 0 | 0 | 0 | 0 | 0 | 0 |
| 10 | Bhogpur | 0 | 0 | 0 | 0 | 0 | 0 | 0 | 0 | 0 | 0 |
| 11 | Lohian Khas | 0 | 0 | 0 | 0 | 0 | 0 | 0 | 0 | 0 | 0 |
| 12 | Mehatpur | 1 | 0 | 0 | 0 | 605 | 0 | 0 | 0 | 0 | 0 |
| 13 | Bilga | 0 | 0 | 0 | 0 | 0 | 0 | 0 | 0 | 0 | 0 |
| | Sub-Total | 8 | 0 | 6 | 15 | 17815 | 8 | 3 | 4 | 42 | 22416 |
| 19. Sangrur | | | | | | | | | | | |
| 1 | Malerkotla | 0 | 0 | 1 | 2 | 691 | 0 | 0 | 2 | 0 | 499 |
| 2 | Sangrur | 2 | 0 | 2 | 2 | 2879 | 2 | 0 | 2 | 2 | 2842 |
| 3 | Sunam | 1 | 0 | | 2 | 2020 | 0 | 0 | 2 | 1 | 949 |
| 4 | Dhuri | 1 | 0 | 1 | | 1974 | 0 | 0 | 1 | 1 | 756 |
| 5 | Longowal | 1 | 0 | 0 | 2 | 1071 | 0 | 0 | 0 | 0 | 0 |
| 6 | Ahmedgarh | 0 | 0 | 0 | 0 | 0 | 1 | 0 | 1 | 0 | 1306 |
| 7 | Lehragaga | 0 | 0 | 0 | 0 | 0 | 0 | 0 | 0 | 0 | 0 |
| 8 | Bhiwanigarh | 1 | 0 | 1 | 2 | 1943 | 0 | 0 | 1 | 0 | 466 |
| 9 | Khanauri | 0 | 0 | 1 | 0 | 349 | 0 | 0 | 0 | 0 | 0 |
| 10 | Cheema | 0 | 0 | 0 | 0 | 0 | 0 | 0 | 0 | 0 | 0 |
| 11 | Dirba | 0 | 0 | 1 | 0 | 375 | 0 | 0 | 0 | 0 | 0 |
| 12 | Moonak | 0 | 0 | 0 | 0 | 0 | 0 | 0 | 0 | 0 | 0 |
| 13 | Amargarh | 1 | 0 | 1 | 0 | 1343 | 1 | 0 | 1 | 0 | 1219 |
| | Sub-Total | 7 | 0 | 8 | 10 | 12645 | 4 | 0 | 10 | 4 | 8037 |
| 20. Barnala | | | | | | | | | | | |
| 1 | Barnala | 1 | 1 | 1 | 2 | 2131 | 2 | 0 | 4 | 0 | 3676 |
| 2 | Dhanoula | 0 | 0 | 0 | 0 | 0 | 0 | 0 | 1 | 0 | 172 |
| 3 | Bhadaur | 0 | 0 | 0 | 0 | 0 | 0 | 0 | 1 | 0 | 159 |
| 4 | Tapa | 0 | 0 | 0 | 0 | 0 | 0 | 0 | 0 | 0 | 0 |
| 5 | Handiaya | 0 | 0 | 0 | 0 | 0 | 0 | 0 | 0 | 0 | 0 |
| | Sub-Total | 1 | 1 | 1 | 2 | 2131 | 2 | 0 | 6 | 0 | 4007 |
| 21. Fazilka | | | | | | | | | | | |
| 1 | Jalalabad | 0 | 0 | 0 | 0 | 0 | 0 | 0 | 0 | 0 | 0 |
| 2 | Fazilka | 0 | 0 | 0 | 0 | 0 | 1 | 0 | 1 | 0 | 2060 |
| 3 | Abohar | 1 | 1 | 0 | 0 | 442 | 0 | 0 | 1 | 2 | 657 |
| 4 | Arni wala Sheikh Suban | 0 | 0 | 0 | 0 | 0 | 0 | 0 | 0 | 0 | 0 |
| | Sub-Total | 1 | 1 | 0 | 0 | 442 | 1 | 0 | 2 | 2 | 2717 |
| 22. Pathankot | | | | | | | | | | | |
| 1 | Pathankot | 1 | 2 | 1 | 0 | 1338 | 1 | 0 | 1 | 1 | 2185 |
| 2 | Sujanpur | 0 | 0 | 0 | 0 | 0 | 0 | 0 | 0 | 0 | 0 |
| 3 | Narot Jaimal Singh | 0 | 0 | 0 | 0 | 0 | 0 | 0 | 0 | 0 | 0 |
| | Sub-Total | 1 | 2 | 1 | 0 | 1338 | 1 | 0 | 1 | 1 | 2185 |
| | Grand Total | 136 | 74 | 82 | 146 | 287785 | 79 | 19 | 80 | 87 | 3152596 |

| SN/ Name of the District | Name of the Municipality/ Municipal Corpn. | Central Govt. Institutions | | | | | | | | | | | | |
|---------------------------------------|--|-----------------------------|-------------------|-------------------|---|---|-------------------|-------------------|---|--|-------------------|-------------------|---|----------|
| | | Nursery and Primary Schools | | | | Middle, High and Senior Secondary Schools | | | | Schools for Professional and Special Education | | | | |
| | | Institutions (No.) | Scholars (No.) | Teachers (No.) | Salaries & Allowances Paid (Rs.000) | Institutions (No.) | Scholars (No.) | Teachers (No.) | Salaries & Allowances Paid (Rs.000) | Institutions (No.) | Scholars (No.) | Teachers (No.) | Salaries & Allowances Paid (Rs.000) | |
| 1/2 | 3 | 4 | 5 | 6 | 7 | 8 | 9 | 10 | 11 | 12 | 13 | 14 | 15 | |
| 13. Muktsar | | | | | | | | | | | | | | |
| 1 | Muktsar | 0 | 0 | 0 | 0 | 0 | 0 | 0 | 0 | 0 | 0 | 0 | 0 | 0 |
| 2 | Malout | 0 | 0 | 0 | 0 | 0 | 0 | 0 | 0 | 0 | 0 | 0 | 0 | 0 |
| 3 | Gidderbaha | 0 | 0 | 0 | 0 | 0 | 0 | 0 | 0 | 0 | 0 | 0 | 0 | 0 |
| 4 | Bariwala | 0 | 0 | 0 | 0 | 0 | 0 | 0 | 0 | 0 | 0 | 0 | 0 | 0 |
| | Sub-Total | 0 | 0 | 0 | 0 | 0 | 0 | 0 | 0 | 0 | 0 | 0 | 0 | 0 |
| 14. Moga | | | | | | | | | | | | | | |
| 1 | Moga | 0 | 0 | 0 | 0 | 0 | 0 | 0 | 0 | 0 | 0 | 0 | 0 | 0 |
| 2 | Bagha Purana | 0 | 0 | 0 | 0 | 0 | 0 | 0 | 0 | 0 | 0 | 0 | 0 | 0 |
| 3 | Dharmkot | 0 | 0 | 0 | 0 | 0 | 0 | 0 | 0 | 0 | 0 | 0 | 0 | 0 |
| 4 | Nihal Singh Wala | 0 | 0 | 0 | 0 | 0 | 0 | 0 | 0 | 0 | 0 | 0 | 0 | 0 |
| 5 | Badhni Kalan | 0 | 0 | 0 | 0 | 0 | 0 | 0 | 0 | 0 | 0 | 0 | 0 | 0 |
| 6 | Kot Ise Khan | 0 | 0 | 0 | 0 | 0 | 0 | 0 | 0 | 0 | 0 | 0 | 0 | 0 |
| 7 | Fatehgarh Panjtoor | 0 | 0 | 0 | 0 | 0 | 0 | 0 | 0 | 0 | 0 | 0 | 0 | 0 |
| | Sub-Total | 0 | 0 | 0 | 0 | 0 | 0 | 0 | 0 | 0 | 0 | 0 | 0 | 0 |
| 15. Rupnagar | | | | | | | | | | | | | | |
| 1 | Rupnagar | 1 | 200 | 8 | 2802 | 0 | 0 | 0 | 0 | 0 | 0 | 0 | 0 | 0 |
| 2 | Morinda | 0 | 0 | 0 | 0 | 0 | 0 | 0 | 0 | 0 | 0 | 0 | 0 | 0 |
| 3 | Anadpur Sahib | 0 | 0 | 0 | 0 | 0 | 0 | 0 | 0 | 0 | 0 | 0 | 0 | 0 |
| 4 | Nangal | 0 | 0 | 0 | 0 | 2 | 2165 | 90 | 44199 | 0 | 0 | 0 | 0 | 0 |
| 5 | Chamkaur Sahib | 0 | 0 | 0 | 0 | 0 | 0 | 0 | 0 | 0 | 0 | 0 | 0 | 0 |
| 6 | Shri Kiratpur Sahib | 0 | 0 | 0 | 0 | 0 | 0 | 0 | 0 | 0 | 0 | 0 | 0 | 0 |
| | Sub-Total | 1 | 200 | 8 | 2802 | 2 | 2165 | 90 | 44199 | 0 | 0 | 0 | 0 | 0 |
| 16. Sahibzada Ajit Singh Nagar | | | | | | | | | | | | | | |
| 1 | S.A.S. Nagar | 0 | 0 | 0 | 0 | 1 | 602 | 20 | 2458 | 0 | 0 | 0 | 0 | 0 |
| 2 | Kurali | 0 | 0 | 0 | 0 | 0 | 0 | 0 | 0 | 0 | 0 | 0 | 0 | 0 |
| 3 | Kharar | 0 | 0 | 0 | 0 | 0 | 0 | 0 | 0 | 0 | 0 | 0 | 0 | 0 |
| 4 | Dera Bassi | 0 | 0 | 0 | 0 | 0 | 0 | 0 | 0 | 0 | 0 | 0 | 0 | 0 |
| 5 | Zirakpur | 0 | 0 | 0 | 0 | 1 | 1365 | 34 | 24789 | 0 | 0 | 0 | 0 | 0 |
| 6 | Naya-Gaon | 0 | 0 | 0 | 0 | 0 | 0 | 0 | 0 | 0 | 0 | 0 | 0 | 0 |
| 7 | Banur | 0 | 0 | 0 | 0 | 0 | 0 | 0 | 0 | 0 | 0 | 0 | 0 | 0 |
| 8 | Lalru | 0 | 0 | 0 | 0 | 1 | 1054 | 42 | 35015 | 0 | 0 | 0 | 0 | 0 |
| | Sub-Total | 0 | 0 | 0 | 0 | 3 | 3021 | 96 | 62262 | 0 | 0 | 0 | 0 | 0 |

| SN/ Name of the District | Name of the Municipality/ Municipal Corpn. | Central Govt. Institutions | | | | | | | | | | | | |
|--------------------------------------|--|-----------------------------|-------------------|-------------------|---|---|-------------------|-------------------|---|--|-------------------|-------------------|---|----------|
| | | Nursery and Primary Schools | | | | Middle, High and Senior Secondary Schools | | | | Schools for Professional and Special Education | | | | |
| | | Institutions (No.) | Scholars (No.) | Teachers (No.) | Salaries & Allowances Paid (Rs.000) | Institutions (No.) | Scholars (No.) | Teachers (No.) | Salaries & Allowances Paid (Rs.000) | Institutions (No.) | Scholars (No.) | Teachers (No.) | Salaries & Allowances Paid (Rs.000) | |
| 1/2 | 3 | 4 | 5 | 6 | 7 | 8 | 9 | 10 | 11 | 12 | 13 | 14 | 15 | |
| 19. Sangrur | | | | | | | | | | | | | | |
| 1 | Malerkotla | 0 | 0 | 0 | 0 | 0 | 0 | 0 | 0 | 0 | 0 | 0 | 0 | 0 |
| 2 | Sangrur | 0 | 0 | 0 | 0 | 0 | 0 | 0 | 0 | 0 | 0 | 0 | 0 | 0 |
| 3 | Sunam | 0 | 0 | 0 | 0 | 0 | 0 | 0 | 0 | 0 | 0 | 0 | 0 | 0 |
| 4 | Dhuri | 1 | 102 | 2 | 1229 | 0 | 0 | 0 | 0 | 0 | 0 | 0 | 0 | 0 |
| 5 | Longowal | 0 | 0 | 0 | 0 | 1 | 534 | 24 | 21354 | 0 | 0 | 0 | 0 | 0 |
| 6 | Ahmedgarh | 0 | 0 | 0 | 0 | 0 | 0 | 0 | 0 | 0 | 0 | 0 | 0 | 0 |
| 7 | Lehragaga | 0 | 0 | 0 | 0 | 0 | 0 | 0 | 0 | 0 | 0 | 0 | 0 | 0 |
| 8 | Bhiwanigarh | 0 | 0 | 0 | 0 | 0 | 0 | 0 | 0 | 0 | 0 | 0 | 0 | 0 |
| 9 | Khanauri | 0 | 0 | 0 | 0 | 0 | 0 | 0 | 0 | 0 | 0 | 0 | 0 | 0 |
| 10 | Cheema | 0 | 0 | 0 | 0 | 0 | 0 | 0 | 0 | 0 | 0 | 0 | 0 | 0 |
| 11 | Dirba | 0 | 0 | 0 | 0 | 0 | 0 | 0 | 0 | 0 | 0 | 0 | 0 | 0 |
| 12 | Moonak | 0 | 0 | 0 | 0 | 0 | 0 | 0 | 0 | 0 | 0 | 0 | 0 | 0 |
| 13 | Amargarh | 0 | 0 | 0 | 0 | 0 | 0 | 0 | 0 | 0 | 0 | 0 | 0 | 0 |
| | Sub-Total | 1 | 102 | 2 | 1229 | 1 | 534 | 24 | 21354 | 0 | 0 | 0 | 0 | 0 |
| 20. Barnala | | | | | | | | | | | | | | |
| 1 | Barnala | 0 | 0 | 0 | 0 | 0 | 0 | 0 | 0 | 0 | 0 | 0 | 0 | 0 |
| 2 | Dhanoula | 0 | 0 | 0 | 0 | 0 | 0 | 0 | 0 | 0 | 0 | 0 | 0 | 0 |
| 3 | Bhadaur | 0 | 0 | 0 | 0 | 0 | 0 | 0 | 0 | 0 | 0 | 0 | 0 | 0 |
| 4 | Tapa | 0 | 0 | 0 | 0 | 0 | 0 | 0 | 0 | 0 | 0 | 0 | 0 | 0 |
| 5 | Handiaya | 0 | 0 | 0 | 0 | 0 | 0 | 0 | 0 | 0 | 0 | 0 | 0 | 0 |
| | Sub-Total | 0 | 0 | 0 | 0 | 0 | 0 | 0 | 0 | 0 | 0 | 0 | 0 | 0 |
| 21. Fazilka | | | | | | | | | | | | | | |
| 1 | Abohar | 0 | 0 | 0 | 0 | 0 | 0 | 0 | 0 | 0 | 0 | 0 | 0 | 0 |
| 2 | Jalalabad | 0 | 0 | 0 | 0 | 0 | 0 | 0 | 0 | 0 | 0 | 0 | 0 | 0 |
| 3 | Fazilka | 0 | 0 | 0 | 0 | 0 | 0 | 0 | 0 | 0 | 0 | 0 | 0 | 0 |
| 4 | Arniwala Sheikh Suban | 0 | 0 | 0 | 0 | 0 | 0 | 0 | 0 | 0 | 0 | 0 | 0 | 0 |
| | Sub-Total | 0 | 0 | 0 | 0 | 0 | 0 | 0 | 0 | 0 | 0 | 0 | 0 | 0 |
| 22. Pathankot | | | | | | | | | | | | | | |
| 1 | Pathankot | 0 | 0 | 0 | 0 | 0 | 0 | 0 | 0 | 0 | 0 | 0 | 0 | 0 |
| 2 | sujanpur | 0 | 0 | 0 | 0 | 0 | 0 | 0 | 0 | 0 | 0 | 0 | 0 | 0 |
| 3 | Narot Jaimal Singh | 0 | 0 | 0 | 0 | 0 | 0 | 0 | 0 | 0 | 0 | 0 | 0 | 0 |
| | Sub-Total | 0 | 0 | 0 | 0 | 0 | 0 | 0 | 0 | 0 | 0 | 0 | 0 | 0 |
| | Grand Total | 11 | 2579 | 95 | 62212 | 22 | 16857 | 666 | 431520 | 0 | 0 | 0 | 0 | 0 |

| SN/ Name of the District | Name of the Municipality/ Municipal Corpn. | Central Govt. Institutions | | | | | | | | | | | | |
|--------------------------|--|--------------------------------|----------------|----------------|-------------------------------------|---|----------------|----------------|-------------------------------------|-----------------------|----------------|----------------|-------------------------------------|----------|
| | | Colleges for General Education | | | | Colleges for Professional and Special Education | | | | Research Institutions | | | | |
| | | Institutions (No.) | Scholars (No.) | Teachers (No.) | Salaries & Allowances Paid (Rs.000) | Institutions (No.) | Scholars (No.) | Teachers (No.) | Salaries & Allowances Paid (Rs.000) | Institutions (No.) | Scholars (No.) | Teachers (No.) | Salaries & Allowances Paid (Rs.000) | |
| 1/2 | 3 | 4 | 5 | 6 | 7 | 8 | 9 | 10 | 11 | 12 | 13 | 14 | 15 | |
| 18. Jalandhar | | | | | | | | | | | | | | |
| 1 | Adampur | 0 | 0 | 0 | 0 | 0 | 0 | 0 | 0 | 0 | 0 | 0 | 0 | 0 |
| 2 | Alawalpur | 0 | 0 | 0 | 0 | 0 | 0 | 0 | 0 | 0 | 0 | 0 | 0 | 0 |
| 3 | Jalandhar | 0 | 0 | 0 | 0 | 0 | 0 | 0 | 0 | 0 | 0 | 0 | 0 | 0 |
| 4 | Kartarpur | 0 | 0 | 0 | 0 | 0 | 0 | 0 | 0 | 0 | 0 | 0 | 0 | 0 |
| 5 | Nakodar | 0 | 0 | 0 | 0 | 0 | 0 | 0 | 0 | 0 | 0 | 0 | 0 | 0 |
| 6 | Noor Mahal | 0 | 0 | 0 | 0 | 0 | 0 | 0 | 0 | 0 | 0 | 0 | 0 | 0 |
| 7 | Philaur | 0 | 0 | 0 | 0 | 0 | 0 | 0 | 0 | 0 | 0 | 0 | 0 | 0 |
| 8 | Shahkot | 0 | 0 | 0 | 0 | 0 | 0 | 0 | 0 | 0 | 0 | 0 | 0 | 0 |
| 9 | Goraya | 0 | 0 | 0 | 0 | 0 | 0 | 0 | 0 | 0 | 0 | 0 | 0 | 0 |
| 10 | Bhogpur | 0 | 0 | 0 | 0 | 0 | 0 | 0 | 0 | 0 | 0 | 0 | 0 | 0 |
| 11 | Lohian Khas | 0 | 0 | 0 | 0 | 0 | 0 | 0 | 0 | 0 | 0 | 0 | 0 | 0 |
| 12 | Mehatpur | 0 | 0 | 0 | 0 | 0 | 0 | 0 | 0 | 0 | 0 | 0 | 0 | 0 |
| 13 | Bilga | 0 | 0 | 0 | 0 | 0 | 0 | 0 | 0 | 0 | 0 | 0 | 0 | 0 |
| | Sub-Total | 0 | 0 | 0 | 0 | 0 | 0 | 0 | 0 | 0 | 0 | 0 | 0 | 0 |
| 19. Sangrur | | | | | | | | | | | | | | |
| 1 | Malerkotla | 0 | 0 | 0 | 0 | 0 | 0 | 0 | 0 | 0 | 0 | 0 | 0 | 0 |
| 2 | Sangrur | 0 | 0 | 0 | 0 | 0 | 0 | 0 | 0 | 0 | 0 | 0 | 0 | 0 |
| 3 | Sunam | 0 | 0 | 0 | 0 | 0 | 0 | 0 | 0 | 0 | 0 | 0 | 0 | 0 |
| 4 | Dhuri | 0 | 0 | 0 | 0 | 0 | 0 | 0 | 0 | 0 | 0 | 0 | 0 | 0 |
| 5 | Longowal | 0 | 0 | 0 | 0 | 0 | 0 | 0 | 0 | 1 | 3615 | 165 | 29448 | |
| 6 | Ahmedgarh | 0 | 0 | 0 | 0 | 0 | 0 | 0 | 0 | 0 | 0 | 0 | 0 | 0 |
| 7 | Lehrogaga | 0 | 0 | 0 | 0 | 0 | 0 | 0 | 0 | 0 | 0 | 0 | 0 | 0 |
| 8 | Bhiwanigarh | 0 | 0 | 0 | 0 | 0 | 0 | 0 | 0 | 0 | 0 | 0 | 0 | 0 |
| 9 | Khanauri | 0 | 0 | 0 | 0 | 0 | 0 | 0 | 0 | 0 | 0 | 0 | 0 | 0 |
| 10 | Cheema | 0 | 0 | 0 | 0 | 0 | 0 | 0 | 0 | 0 | 0 | 0 | 0 | 0 |
| 11 | Dirba | 0 | 0 | 0 | 0 | 0 | 0 | 0 | 0 | 0 | 0 | 0 | 0 | 0 |
| 12 | Moonak | 0 | 0 | 0 | 0 | 0 | 0 | 0 | 0 | 0 | 0 | 0 | 0 | 0 |
| 13 | Amargarh | 0 | 0 | 0 | 0 | 0 | 0 | 0 | 0 | 0 | 0 | 0 | 0 | 0 |
| | Sub-Total | 0 | 0 | 0 | 0 | 0 | 0 | 0 | 0 | 1 | 3615 | 165 | 29448 | |
| 20. Barnala | | | | | | | | | | | | | | |
| 1 | Barnala | 0 | 0 | 0 | 0 | 0 | 0 | 0 | 0 | 0 | 0 | 0 | 0 | 0 |
| 2 | Dhanoula | 0 | 0 | 0 | 0 | 0 | 0 | 0 | 0 | 0 | 0 | 0 | 0 | 0 |
| 3 | Bhadaur | 0 | 0 | 0 | 0 | 0 | 0 | 0 | 0 | 0 | 0 | 0 | 0 | 0 |
| 4 | Tapa | 0 | 0 | 0 | 0 | 0 | 0 | 0 | 0 | 0 | 0 | 0 | 0 | 0 |
| 5 | Handiaya | 0 | 0 | 0 | 0 | 0 | 0 | 0 | 0 | 0 | 0 | 0 | 0 | 0 |
| | Sub-Total | 0 | 0 | 0 | 0 | 0 | 0 | 0 | 0 | 0 | 0 | 0 | 0 | 0 |
| 21. Fazilka | | | | | | | | | | | | | | |
| 1 | Abohar | 0 | 0 | 0 | 0 | 0 | 0 | 0 | 0 | 0 | 0 | 0 | 0 | 0 |
| 2 | Jalalabad | 0 | 0 | 0 | 0 | 0 | 0 | 0 | 0 | 0 | 0 | 0 | 0 | 0 |
| 3 | Fazilka | 0 | 0 | 0 | 0 | 0 | 0 | 0 | 0 | 0 | 0 | 0 | 0 | 0 |
| 4 | Arniwala Sheikh Suban | 0 | 0 | 0 | 0 | 0 | 0 | 0 | 0 | 0 | 0 | 0 | 0 | 0 |
| | Sub-Total | 0 | 0 | 0 | 0 | 0 | 0 | 0 | 0 | 0 | 0 | 0 | 0 | 0 |
| 22. Pathankot | | | | | | | | | | | | | | |
| 1 | Pathankot | 0 | 0 | 0 | 0 | 0 | 0 | 0 | 0 | 0 | 0 | 0 | 0 | 0 |
| 2 | sujanpur | 0 | 0 | 0 | 0 | 0 | 0 | 0 | 0 | 0 | 0 | 0 | 0 | 0 |
| 3 | Narot Jaimal Singh | 0 | 0 | 0 | 0 | 0 | 0 | 0 | 0 | 0 | 0 | 0 | 0 | 0 |
| | Sub-Total | 0 | 0 | 0 | 0 | 0 | 0 | 0 | 0 | 0 | 0 | 0 | 0 | 0 |
| | Grand Total | 0 | 0 | 0 | 0 | 2 | 1015 | 92 | 80614 | 2 | 3800 | 173 | 33200 | |

Educational and Cultural Statistics

Table No. 7.2 No. of Educational Institutions, Scholars, Teachers and their Salaries 2020-21

| SN/ Name of the District | Name of the Municipality/ Municipal Corpn. | State Govt. Institutions | | | | | | | | | | | | |
|---------------------------|--|-----------------------------|----------------|----------------|-------------------------------------|---|----------------|----------------|-------------------------------------|--|----------------|----------------|-------------------------------------|--|
| | | Nursery and Primary Schools | | | | Middle, High and Senior Secondary Schools | | | | Schools for Professional and Special Education | | | | |
| | | Institutions (No.) | Scholars (No.) | Teachers (No.) | Salaries & Allowances Paid (Rs.000) | Institutions (No.) | Scholars (No.) | Teachers (No.) | Salaries & Allowances Paid (Rs.000) | Institutions (No.) | Scholars (No.) | Teachers (No.) | Salaries & Allowances Paid (Rs.000) | |
| 1/2 | 3 | 4 | 5 | 6 | 7 | 8 | 9 | 10 | 11 | 12 | 13 | 14 | 15 | |
| 1. Kapurthala | | | | | | | | | | | | | | |
| 1 | Kapurthala | 10 | 2240 | 33 | 19855 | 3 | 2095 | 101 | 77200 | 1 | 125 | 14 | 12931 | |
| 2 | Phagwara | 12 | 2330 | 36 | 22410 | 3 | 1420 | 72 | 53210 | 0 | 0 | 0 | 0 | |
| 3 | Sultanpur Lodhi | 2 | 530 | 8 | 4320 | 3 | 1170 | 42 | 31310 | 0 | 0 | 0 | 0 | |
| 4 | Dhilwan | 3 | 235 | 12 | 7850 | 3 | 588 | 33 | 66735 | 0 | 0 | 0 | 0 | |
| 5 | Begowal | 1 | 265 | 5 | 3210 | 2 | 274 | 23 | 17050 | 0 | 0 | 0 | 0 | |
| 6 | Bhulath | 5 | 585 | 11 | 1952 | 1 | 442 | 19 | 15200 | 0 | 0 | 0 | 0 | |
| 7 | Nadala | 1 | 88 | 11 | 1455 | 1 | 468 | 23 | 16665 | 0 | 0 | 0 | 0 | |
| | Sub-Total | 34 | 6273 | 116 | 61052 | 16 | 6457 | 313 | 277370 | 1 | 125 | 14 | 12931 | |
| 2. Fatehgarh Sahib | | | | | | | | | | | | | | |
| 1 | Amloh | 5 | 841 | 16 | 9351 | 2 | 2231 | 80 | 62584 | 0 | 0 | 0 | 0 | |
| 2 | Sirhind | 12 | 2270 | 49 | 31304 | 5 | 2325 | 95 | 79986 | 0 | 0 | 0 | 0 | |
| 3 | Gobindgarh | 13 | 2103 | 47 | 27623 | 2 | 2623 | 102 | 77562 | 0 | 0 | 0 | 0 | |
| 4 | Bassi Pathana | 3 | 378 | 19 | 4895 | 2 | 884 | 42 | 45647 | 0 | 0 | 0 | 0 | |
| 5 | Khamano | 3 | 380 | 11 | 7569 | 3 | 1156 | 43 | 37304 | 0 | 0 | 0 | 0 | |
| | Sub-Total | 36 | 5972 | 142 | 80742 | 14 | 9219 | 362 | 303083 | 0 | 0 | 0 | 0 | |
| 3. Mansa | | | | | | | | | | | | | | |
| 1 | Mansa | 8 | 1644 | 51 | 43619 | 3 | 3151 | 125 | 92639 | 1 | 460 | 18 | 15163 | |
| 2 | Budhlada | 5 | 1829 | 65 | 37480 | 2 | 2236 | 89 | 59000 | 1 | 260 | 5 | 3750 | |
| 3 | Bareta | 5 | 770 | 21 | 15624 | 2 | 1113 | 44 | 27996 | 0 | 0 | 0 | 0 | |
| 4 | Bhikhi | 3 | 788 | 29 | 17900 | 2 | 1238 | 47 | 21685 | 0 | 0 | 0 | 0 | |
| 5 | Sardulgarh | 3 | 441 | 16 | 3676 | 2 | 2062 | 73 | 44091 | 0 | 0 | 0 | 0 | |
| 6 | Joga | 3 | 377 | 14 | 12306 | 3 | 720 | 45 | 27274 | 0 | 0 | 0 | 0 | |
| 7 | Boha | 3 | 890 | 21 | 15624 | 2 | 1390 | 57 | 39845 | 0 | 0 | 0 | 0 | |
| | Sub-Total | 30 | 6739 | 217 | 146229 | 16 | 11910 | 480 | 312530 | 2 | 720 | 23 | 18913 | |
| 4. Firozpur | | | | | | | | | | | | | | |
| 1 | Firozpur | 12 | 2500 | 72 | 42751 | 2 | 1383 | 86 | 73013 | 5 | 1800 | 70 | 36705 | |
| 2 | Talwandi Bhai | 4 | 1282 | 13 | 9506 | 2 | 1227 | 50 | 31627 | 1 | 407 | 14 | 6007 | |
| 3 | Zira | 3 | 867 | 21 | 13212 | 2 | 1778 | 55 | 40530 | 2 | 8003 | 15 | 8103 | |
| 4 | Guru Har Sahai | 6 | 1636 | 46 | 28137 | 2 | 1971 | 48 | 56912 | 2 | 1300 | 19 | 10805 | |
| 5 | Makhu | 3 | 620 | 11 | 6620 | 2 | 1190 | 36 | 19761 | 0 | 0 | 0 | 0 | |
| 6 | Mudakki | 1 | 721 | 9 | 5332 | 2 | 990 | 43 | 32465 | 0 | 0 | 0 | 0 | |
| 7 | Malanwali khas | 11 | 649 | 11 | 7285 | 1 | 1172 | 26 | 20817 | 0 | 0 | 0 | 0 | |
| 8 | Mmdot | 4 | 598 | 8 | 5680 | 2 | 1423 | 45 | 22389 | 0 | 0 | 0 | 0 | |
| | Sub-Total | 44 | 8873 | 191 | 118523 | 15 | 11134 | 389 | 297514 | 10 | 11510 | 118 | 61620 | |

| SN/ Name of the District | Name of the Municipality/ Municipal Corpn. | State Govt. Institutions | | | | | | | | | | | | |
|--------------------------|--|-----------------------------|----------------|----------------|-------------------------------------|---|----------------|----------------|-------------------------------------|--|----------------|----------------|-------------------------------------|--|
| | | Nursery and Primary Schools | | | | Middle, High and Senior Secondary Schools | | | | Schools for Professional and Special Education | | | | |
| | | Institutions (No.) | Scholars (No.) | Teachers (No.) | Salaries & Allowances Paid (Rs.000) | Institutions (No.) | Scholars (No.) | Teachers (No.) | Salaries & Allowances Paid (Rs.000) | Institutions (No.) | Scholars (No.) | Teachers (No.) | Salaries & Allowances Paid (Rs.000) | |
| 1/2 | 3 | 4 | 5 | 6 | 7 | 8 | 9 | 10 | 11 | 12 | 13 | 14 | 15 | |
| 5. Ludhiana | | | | | | | | | | | | | | |
| 1 | Ludhiana | 86 | 22170 | 392 | 343051 | 46 | 25230 | 934 | 664764 | 5 | 1090 | 69 | 45096 | |
| 2 | Samrala | 5 | 635 | 19 | 12377 | 2 | 3365 | 63 | 46969 | 0 | 0 | 0 | 0 | |
| 3 | Khanna | 14 | 2250 | 68 | 42971 | 5 | 2010 | 61 | 45858 | 0 | 0 | 0 | 0 | |
| 4 | Doraha | 2 | 345 | 9 | 6270 | 1 | 770 | 35 | 27801 | 0 | 0 | 0 | 0 | |
| 5 | Jagraon | 10 | 1215 | 47 | 30755 | 2 | 2030 | 60 | 46813 | 1 | 125 | 11 | 7663 | |
| 6 | Raikot | 3 | 1130 | 25 | 14278 | 4 | 1770 | 64 | 52382 | 0 | 0 | 0 | 0 | |
| 7 | Payal | 2 | 360 | 9 | 4823 | 2 | 1205 | 31 | 27771 | 0 | 0 | 0 | 0 | |
| 8 | Machhiwara | 5 | 1381 | 21 | 12956 | 2 | 1817 | 36 | 52095 | 0 | 0 | 0 | 0 | |
| 9 | Mulanpur | 1 | 510 | 9 | 4891 | 1 | 380 | 12 | 9177 | 0 | 0 | 0 | 0 | |
| 10 | Maloud | 3 | 455 | 12 | 9640 | 2 | 960 | 23 | 10920 | 0 | 0 | 0 | 0 | |
| 11 | Sahnewal | 2 | 465 | 8 | 4167 | 0 | 0 | 0 | 0 | 0 | 0 | 0 | 0 | |
| | Sub-Total | 133 | 30916 | 619 | 486179 | 67 | 39537 | 1319 | 984550 | 6 | 1215 | 80 | 52759 | |
| 6. Patiala | | | | | | | | | | | | | | |
| 1 | Ghagga | 2 | 480 | 11 | 6428 | 1 | 952 | 32 | 49867 | 0 | 0 | 0 | 0 | |
| 2 | Ghanaur | 1 | 155 | 6 | 2690 | 1 | 1026 | 40 | 24015 | 0 | 0 | 0 | 0 | |
| 3 | Nabha | 12 | 15112 | 29 | 3414 | 2 | 1452 | 58 | 18244 | 0 | 0 | 0 | 0 | |
| 4 | Patiala | 141 | 16315 | 556 | 239188 | 9 | 12812 | 685 | 496579 | 3 | 1580 | 80 | 42124 | |
| 5 | Patran | 1 | 421 | 12 | 2079 | 2 | 1344 | 25 | 14404 | 0 | 0 | 0 | 0 | |
| 6 | Rajpura | 14 | 1289 | 28 | 22810 | 4 | 4388 | 206 | 87884 | 0 | 0 | 0 | 0 | |
| 7 | Samana | 9 | 8254 | 89 | 35855 | 2 | 1275 | 73 | 42489 | 0 | 0 | 0 | 0 | |
| 8 | Sanaur | 2 | 426 | 10 | 2598 | 2 | 1772 | 89 | 61420 | 0 | 0 | 0 | 0 | |
| 9 | Bhadson | 1 | 385 | 11 | 6707 | 2 | 1169 | 55 | 34315 | 0 | 0 | 0 | 0 | |
| | Sub-Total | 183 | 42837 | 752 | 321769 | 25 | 26190 | 1263 | 829217 | 3 | 1580 | 80 | 42124 | |
| 7. Amritsar | | | | | | | | | | | | | | |
| 1 | Amritsar | 82 | 19220 | 388 | 129135 | 49 | 24500 | 895 | 771545 | 1 | 195 | 8 | 5585 | |
| 2 | Jandiala | 0 | 0 | 0 | 0 | 0 | 0 | 0 | 0 | 0 | 0 | 0 | 0 | |
| 3 | Ramdas | 3 | 1155 | 10 | 14713 | 1 | 1535 | 25 | 24525 | 0 | 0 | 0 | 0 | |
| 4 | Majitha | 0 | 0 | 0 | 0 | 0 | 0 | 0 | 0 | 0 | 0 | 0 | 0 | |
| 5 | Rayya | 0 | 0 | 0 | 0 | 0 | 0 | 0 | 0 | 0 | 0 | 0 | 0 | |
| 6 | Raja Sansi | 3 | 575 | 18 | 15514 | 2 | 0 | 0 | 0 | 0 | 0 | 0 | 0 | |
| 7 | Ajnala | 0 | 0 | 0 | 0 | 2 | 1950 | 50 | 43165 | 0 | 0 | 0 | 0 | |
| | Sub-Total | 88 | 20950 | 416 | 159362 | 54 | 27985 | 970 | 839235 | 1 | 195 | 8 | 5585 | |
| 8. Tarn Taran | | | | | | | | | | | | | | |
| 1 | Tarn Taran | 8 | 1750 | 30 | 22357 | 2 | 3820 | 139 | 80407 | 0 | 0 | 0 | 0 | |
| 2 | Patti | 7 | 1904 | 24 | 14240 | 2 | 2521 | 96 | 52937 | 1 | 187 | 12 | 8452 | |
| 3 | Khemkaran | 3 | 665 | 13 | 2844 | 2 | 1015 | 31 | 52149 | 0 | 0 | 0 | 0 | |
| 4 | Bhikhiwind | 2 | 371 | 5 | 2991 | 1 | 2048 | 45 | 21687 | 1 | 103 | 25 | 19360 | |
| | Sub-Total | 20 | 4690 | 72 | 42432 | 7 | 9404 | 311 | 207180 | 2 | 290 | 37 | 27812 | |

| SN/ Name of the District | Name of the Municipality/ Municipal Corpn. | State Govt. Institutions | | | | | | | | | | | | |
|---------------------------------------|--|-----------------------------|----------------|----------------|-------------------------------------|---|----------------|----------------|-------------------------------------|--|----------------|----------------|-------------------------------------|--|
| | | Nursery and Primary Schools | | | | Middle, High and Senior Secondary Schools | | | | Schools for Professional and Special Education | | | | |
| | | Institutions (No.) | Scholars (No.) | Teachers (No.) | Salaries & Allowances Paid (Rs.000) | Institutions (No.) | Scholars (No.) | Teachers (No.) | Salaries & Allowances Paid (Rs.000) | Institutions (No.) | Scholars (No.) | Teachers (No.) | Salaries & Allowances Paid (Rs.000) | |
| 1/2 | 3 | 4 | 5 | 6 | 7 | 8 | 9 | 10 | 11 | 12 | 13 | 14 | 15 | |
| 9. Hoshiarpur | | | | | | | | | | | | | | |
| 1 | Sham Churasi | 4 | 925 | 28 | 31689 | 3 | 854 | 14 | 8571 | 0 | | 0 | 0 | |
| 2 | Hoshiarpur | 14 | 3187 | 30 | 34461 | 0 | 0 | 0 | 0 | 3 | 1501 | 28 | 32457 | |
| 3 | Hariyana | 3 | 2358 | 18 | 17057 | 6 | 1513 | 200 | 121183 | 0 | 0 | 0 | 0 | |
| 4 | Gardhiwal | 2 | 2271 | 19 | 18944 | 0 | 0 | 0 | 0 | 0 | 0 | 0 | 0 | |
| 5 | Garh Shankar | 2 | 442 | 13 | 14628 | 0 | 0 | 0 | 0 | 1 | 478 | 13 | 1602 | |
| 6 | Tanda | 8 | 671 | 22 | 21582 | 2 | 1825 | 41 | 30841 | 0 | 0 | 0 | 0 | |
| 7 | Talwara | 4 | 905 | 11 | 10156 | 2 | 1587 | 41 | 27245 | 0 | 0 | 0 | 0 | |
| 8 | Dasuya | 4 | 654 | 10 | 9151 | 3 | 3250 | 41 | 28632 | 0 | 0 | 0 | 0 | |
| 9 | Mukerian | 1 | 392 | 4 | 3855 | 1 | 1932 | 23 | 16648 | 0 | 0 | 0 | 0 | |
| 10 | Mahilpur | 2 | 798 | 18 | 19944 | 2 | 2007 | 70 | 44489 | 0 | 0 | 0 | 0 | |
| | Sub-Total | 44 | 12603 | 173 | 181467 | 19 | 12968 | 430 | 277609 | 4 | 1979 | 41 | 34059 | |
| 10. Shaheed Bhagat Singh Nagar | | | | | | | | | | | | | | |
| 1 | S.B.S. Nagar | 5 | 1282 | 25 | 18558 | 1 | 1639 | 36 | 32782 | 0 | 0 | 0 | 0 | |
| 2 | Banga | 4 | 345 | 10 | 5163 | 2 | 915 | 33 | 28710 | 0 | 0 | 0 | 0 | |
| 3 | Balachaur | 5 | 958 | 25 | 18275 | 3 | 1253 | 49 | 16198 | 0 | 0 | 0 | 0 | |
| 4 | Rahon | 0 | 0 | 0 | 0 | 0 | 0 | 0 | 0 | 0 | 0 | 0 | 0 | |
| | Sub-Total | 14 | 2585 | 60 | 41996 | 6 | 3807 | 118 | 77690 | 0 | 0 | 0 | 0 | |
| 11. Gurdaspur | | | | | | | | | | | | | | |
| 1 | Gurdaspur | 26 | 885 | 40 | 25226 | 3 | 2520 | 148 | 132940 | 0 | 0 | 0 | 0 | |
| 2 | Dhariwal | 3 | 260 | 20 | 4744 | 2 | 195 | 14 | 10080 | 0 | 0 | 0 | 0 | |
| 3 | Dina Nagar | 5 | 350 | 20 | 12244 | 2 | 2050 | 80 | 99186 | 0 | 0 | 0 | 0 | |
| 4 | Batala | 30 | 2600 | 94 | 62736 | 5 | 1938 | 40 | 15098 | 1 | 535 | 37 | 22576 | |
| 5 | Shri Har Gobindpur | 4 | 320 | 11 | 3438 | 2 | 645 | 32 | 27614 | 0 | 0 | 0 | 0 | |
| 6 | Qadian | 1 | 48 | 3 | 1333 | 1 | 218 | 15 | 10806 | 1 | 280 | 18 | 11930 | |
| 7 | Fatehgarh Churian | 2 | 306 | 9 | 6627 | 2 | 1344 | 45 | 42187 | 2 | 340 | 11 | 8154 | |
| 8 | Dera Baba Nanak | 3 | 120 | 4 | 828 | 2 | 755 | 30 | 41246 | 0 | 0 | 0 | 0 | |
| | Sub-Total | 74 | 4889 | 201 | 117176 | 19 | 9665 | 404 | 379157 | 4 | 1155 | 66 | 42660 | |
| 12. Faridkot | | | | | | | | | | | | | | |
| 1 | Faridkot | 14 | 4502 | 70 | 61199 | 11 | 3132 | 193 | 34805 | 3 | 970 | 40 | 21050 | |
| 2 | Kotkapura | 18 | 2492 | 79 | 59320 | 5 | 3199 | 174 | 23508 | 1 | 74 | 3 | 21427 | |
| 3 | Jaitu | 10 | 918 | 36 | 21355 | 3 | 2050 | 104 | 13262 | 1 | 140 | 6 | 53140 | |
| | Sub-Total | 42 | 7912 | 185 | 141874 | 19 | 8381 | 471 | 71575 | 5 | 1184 | 49 | 95617 | |
| 13. Muktsar | | | | | | | | | | | | | | |
| 1 | Muktsar | 14 | 2663 | 73 | 35136 | 4 | 3320 | 129 | 68984 | 0 | 0 | 0 | 0 | |
| 2 | Malout | 12 | 2278 | 61 | 30533 | 5 | 3410 | 121 | 61236 | 0 | 0 | 0 | 0 | |
| 3 | Gidderbaha | 4 | 1651 | 58 | 14783 | 2 | 735 | 119 | 43764 | 0 | 0 | 0 | 0 | |
| 4 | Bariwala | 1 | 272 | 5 | 3228 | 1 | 787 | 98 | 9875 | 0 | 0 | 0 | 0 | |
| | Sub-Total | 31 | 6864 | 197 | 83680 | 12 | 8252 | 467 | 183859 | 0 | 0 | 0 | 0 | |

| SN/ Name of the District | Name of the Municipality/ Municipal Corpn. | State Govt. Institutions | | | | | | | | | | | | |
|---------------------------------------|--|-----------------------------|----------------|----------------|-------------------------------------|---|----------------|----------------|-------------------------------------|--|----------------|----------------|-------------------------------------|--|
| | | Nursery and Primary Schools | | | | Middle, High and Senior Secondary Schools | | | | Schools for Professional and Special Education | | | | |
| | | Institutions (No.) | Scholars (No.) | Teachers (No.) | Salaries & Allowances Paid (Rs.000) | Institutions (No.) | Scholars (No.) | Teachers (No.) | Salaries & Allowances Paid (Rs.000) | Institutions (No.) | Scholars (No.) | Teachers (No.) | Salaries & Allowances Paid (Rs.000) | |
| 1/2 | 3 | 4 | 5 | 6 | 7 | 8 | 9 | 10 | 11 | 12 | 13 | 14 | 15 | |
| 14. Moga | | | | | | | | | | | | | | |
| 1 | Moga | 15 | 2630 | 54 | 33785 | 6 | 4224 | 97 | 69685 | 0 | 0 | 0 | 0 | |
| 2 | Bagha Purana | 3 | 1030 | 16 | 7865 | 2 | 2955 | 94 | 64145 | 0 | 0 | 0 | 0 | |
| 3 | Dharamkot | 3 | 725 | 23 | 4854 | 2 | 624 | 17 | 6874 | 0 | 0 | 0 | 0 | |
| 4 | Nihal Singh Wala | 0 | 0 | 0 | 0 | 2 | 935 | 35 | 17542 | 0 | 0 | 0 | 0 | |
| 5 | Badhni Kalan | 0 | 0 | 0 | 0 | 0 | 0 | 0 | 0 | 0 | 0 | 0 | 0 | |
| 6 | Kot Ise Khan | 0 | 0 | 0 | 0 | 0 | 0 | 0 | 0 | 0 | 0 | 0 | 0 | |
| 7 | Fatehgarh Panjtoor | 0 | 0 | 0 | 0 | 0 | 0 | 0 | 0 | 0 | 0 | 0 | 0 | |
| | Sub-Total | 21 | 4385 | 93 | 46504 | 12 | 8738 | 243 | 158246 | 0 | 0 | 0 | 0 | |
| 15. Rupnagar | | | | | | | | | | | | | | |
| 1 | Rupnagar | 6 | 1201 | 26 | 24219 | 2 | 1191 | 75 | 72250 | 3 | 933 | 21 | 16997 | |
| 2 | Morinda | 2 | 268 | 6 | 4326 | 1 | 395 | 29 | 19954 | 1 | 148 | 5 | 3214 | |
| 3 | Anadpur Sahib | 3 | 319 | 12 | 11301 | 1 | 875 | 29 | 38798 | 1 | 207 | 11 | 3246 | |
| 4 | Nangal | 9 | 706 | 19 | 12615 | 3 | 1765 | 68 | 62784 | 1 | 536 | 22 | 22057 | |
| 5 | Chamkaur Sahib | 5 | 592 | 13 | 8283 | 3 | 586 | 34 | 28615 | 0 | 0 | 0 | 0 | |
| 6 | Shri Kiratpur Sahib | 5 | 350 | 12 | 11300 | 3 | 890 | 50 | 16876 | 0 | 0 | 0 | 0 | |
| | Sub-Total | 30 | 3436 | 88 | 72044 | 13 | 5702 | 285 | 239277 | 6 | 1824 | 59 | 45514 | |
| 16. Sahibzada Ajit Singh Nagar | | | | | | | | | | | | | | |
| 1 | S.A.S. Nagar | 18 | 3745 | 90 | 80139 | 11 | 5087 | 244 | 182412 | 1 | 347 | 7 | 3984 | |
| 2 | Kurali | 4 | 547 | 15 | 11155 | 2 | 1025 | 58 | 52832 | 0 | 0 | 0 | 0 | |
| 3 | Kharar | 10 | 1751 | 42 | 30338 | 8 | 3087 | 119 | 98547 | 1 | 140 | 5 | 3205 | |
| 4 | Dera Bassi | 13 | 3047 | 58 | 36797 | 7 | 2141 | 100 | 91860 | 0 | 0 | 0 | 0 | |
| 5 | Zirakpur | 11 | 3987 | 101 | 60992 | 9 | 1896 | 87 | 80500 | 0 | 0 | 0 | 0 | |
| 6 | Naya-Gaon | 4 | 329 | 5 | 3631 | 4 | 1157 | 80 | 73066 | 6 | 542 | 7 | 3808 | |
| 7 | Banur | 9 | 658 | 18 | 6945 | 1 | 1129 | 40 | 36633 | 1 | 86 | 4 | 2209 | |
| 8 | Lalru | 11 | 1687 | 36 | 20885 | 8 | 2074 | 58 | 53117 | 0 | 0 | 0 | 0 | |
| | Sub-Total | 80 | 15751 | 365 | 250882 | 50 | 17596 | 786 | 668967 | 9 | 1115 | 23 | 13206 | |
| 17. Bathinda | | | | | | | | | | | | | | |
| 1 | Bathinda | 28 | 10086 | 273 | 138383 | 10 | 5623 | 271 | 221900 | 3 | 1225 | 48 | 38242 | |
| 2 | Bhucho | 3 | 1073 | 15 | 11160 | 2 | 1152 | 49 | 29421 | 0 | 0 | 0 | 0 | |
| 3 | Goniana | 2 | 521 | 11 | 7157 | 2 | 1458 | 88 | 42521 | 0 | 0 | 0 | 0 | |
| 4 | Kot Fattah | 3 | 420 | 13 | 5776 | 1 | 718 | 41 | 22132 | 0 | 0 | 0 | 0 | |
| 5 | Maur | 6 | 1338 | 26 | 16834 | 2 | 421 | 42 | 22195 | 0 | 0 | 0 | 0 | |
| 6 | Rama | 2 | 669 | 17 | 5200 | 1 | 527 | 36 | 14712 | 0 | 0 | 0 | 0 | |
| 7 | Rampura Phool | 5 | 1382 | 32 | 22030 | 2 | 706 | 31 | 12761 | 0 | 0 | 0 | 0 | |
| 8 | Sangat | 1 | 166 | 5 | 3354 | 1 | 512 | 44 | 23842 | 0 | 0 | 0 | 0 | |
| 9 | Talwandi Sabo | 2 | 586 | 16 | 4978 | 1 | 695 | 36 | 16427 | 0 | 0 | 0 | 0 | |
| 10 | Bhgta | 3 | 443 | 13 | 9528 | 2 | 821 | 34 | 21222 | 0 | 0 | 0 | 0 | |
| 11 | Kot Shamir | 2 | 648 | 19 | 10447 | 1 | 792 | 46 | 31822 | 0 | 0 | 0 | 0 | |
| 12 | Lehra Mohabbat | 2 | 414 | 11 | 8184 | 1 | 311 | 18 | 8223 | 0 | 0 | 0 | 0 | |
| 13 | Nathana | 3 | 448 | 11 | 6850 | 2 | 467 | 39 | 15872 | 0 | 0 | 0 | 0 | |
| 14 | Maluka | 2 | 300 | 10 | 7071 | 0 | 0 | 0 | 0 | 0 | 0 | 0 | 0 | |
| 15 | Bhai Rupa | 3 | 523 | 15 | 6964 | 2 | 761 | 28 | 19420 | 0 | 0 | 0 | 0 | |
| 16 | Kotha Guru | 2 | 518 | 10 | 6936 | 2 | 522 | 36 | 15220 | 0 | 0 | 0 | 0 | |
| 17 | Mehraj | 2 | 782 | 14 | 10416 | 2 | 513 | 39 | 16126 | 0 | 0 | 0 | 0 | |
| | Sub-Total | 71 | 20317 | 511 | 281268 | 34 | 15999 | 878 | 533816 | 3 | 1225 | 48 | 38242 | |

| SN/ Name of the District | Name of the Municipality/ Municipal Corpn. | State Govt. Institutions | | | | | | | | | | | | |
|--------------------------|--|-----------------------------|----------------|----------------|-------------------------------------|---|----------------|----------------|-------------------------------------|--|----------------|----------------|-------------------------------------|--|
| | | Nursery and Primary Schools | | | | Middle, High and Senior Secondary Schools | | | | Schools for Professional and Special Education | | | | |
| | | Institutions (No.) | Scholars (No.) | Teachers (No.) | Salaries & Allowances Paid (Rs.000) | Institutions (No.) | Scholars (No.) | Teachers (No.) | Salaries & Allowances Paid (Rs.000) | Institutions (No.) | Scholars (No.) | Teachers (No.) | Salaries & Allowances Paid (Rs.000) | |
| 1/2 | 3 | 4 | 5 | 6 | 7 | 8 | 9 | 10 | 11 | 12 | 13 | 14 | 15 | |
| 18. Jalandhar | | | | | | | | | | | | | | |
| 1 | Adampur | 4 | 475 | 13 | 5406 | 1 | 825 | 34 | 27412 | 0 | 0 | 0 | 0 | |
| 2 | Alawalpur | 3 | 134 | 5 | 3180 | 2 | 642 | 25 | 18792 | 0 | 0 | 0 | 0 | |
| 3 | Jalandhar | 133 | 31876 | 930 | 233989 | 57 | 21342 | 1142 | 895399 | 2 | 510 | 55 | 21867 | |
| 4 | Kartarpur | 2 | 283 | 9 | 2284 | 1 | 546 | 27 | 19547 | 1 | 25 | 2 | 978 | |
| 5 | Nakodar | 5 | 753 | 26 | 10945 | 2 | 1173 | 55 | 30152 | 1 | 32 | 2 | 986 | |
| 6 | Noor Mahal | 5 | 372 | 14 | 8980 | 1 | 365 | 18 | 11758 | 0 | 0 | 0 | 0 | |
| 7 | Philaur | 4 | 794 | 12 | 4620 | 2 | 2410 | 72 | 54796 | 0 | 0 | 0 | 0 | |
| 8 | Shahkot | 2 | 273 | 8 | 3855 | 2 | 417 | 19 | 17248 | 0 | 0 | 0 | 0 | |
| 9 | Goraya | 3 | 281 | 9 | 2304 | 2 | 799 | 42 | 31325 | 0 | 0 | 0 | 0 | |
| 10 | Bhogpur | 3 | 473 | 12 | 8626 | 2 | 1279 | 60 | 42468 | 0 | 0 | 0 | 0 | |
| 11 | Lohian Khas | 3 | 456 | 10 | 3644 | 3 | 674 | 52 | 40253 | 0 | 0 | 0 | 0 | |
| 12 | Mehatpur | 6 | 512 | 31 | 9850 | 2 | 851 | 44 | 32105 | 0 | 0 | 0 | 0 | |
| 13 | Bilga | 2 | 298 | 7 | 5460 | 2 | 744 | 33 | 25128 | 0 | 0 | 0 | 0 | |
| | Sub-Total | 175 | 36980 | 1086 | 303143 | 79 | 32067 | 1623 | 1246383 | 4 | 567 | 59 | 23831 | |
| 19. Sangrur | | | | | | | | | | | | | | |
| 1 | Malerkotla | 10 | 1965 | 57 | 35843 | 4 | 2068 | 60 | 43627 | 1 | 403 | 12 | 4469 | |
| 2 | Sangrur | 16 | 1598 | 52 | 39818 | 3 | 2298 | 83 | 66587 | 1 | 128 | 4 | 2835 | |
| 3 | Sunam | 11 | 628 | 40 | 30629 | 3 | 2324 | 67 | 46812 | 2 | 712 | 24 | 14832 | |
| 4 | Dhuri | 9 | 765 | 24 | 14507 | 2 | 900 | 39 | 32189 | 1 | 115 | 5 | 1302 | |
| 5 | Longowal | 5 | 624 | 22 | 17840 | 2 | 1145 | 57 | 36852 | 0 | 0 | 0 | 0 | |
| 6 | Ahmedgarh | 3 | 249 | 6 | 4109 | 1 | 264 | 10 | 7168 | 1 | 89 | 2 | 344 | |
| 7 | Lehragaga | 5 | 924 | 17 | 11546 | 2 | 1556 | 30 | 19235 | 0 | 0 | 0 | 0 | |
| 8 | Bhiwanigarh | 4 | 587 | 17 | 12208 | 2 | 1392 | 57 | 41123 | 0 | 0 | 0 | 0 | |
| 9 | Khanauri | 3 | 715 | 12 | 8206 | 2 | 881 | 27 | 17812 | 0 | 0 | 0 | 0 | |
| 10 | Cheema | 2 | 271 | 11 | 6494 | 1 | 669 | 26 | 19658 | 0 | 0 | 0 | 0 | |
| 11 | Dirba | 2 | 368 | 10 | 6024 | 1 | 711 | 21 | 14212 | 0 | 0 | 0 | 0 | |
| 12 | Moonak | 3 | 1004 | 16 | 9273 | 2 | 1446 | 52 | 31973 | 1 | 313 | 5 | 861 | |
| 13 | Amargarh | 4 | 394 | 10 | 6922 | 1 | 672 | 21 | 13669 | 0 | 0 | 0 | 0 | |
| | Sub-Total | 77 | 10092 | 294 | 203419 | 26 | 16326 | 550 | 390917 | 7 | 1760 | 52 | 24643 | |
| 20. Barnala | | | | | | | | | | | | | | |
| 1 | Barnala | 0 | 0 | 0 | 0 | 5 | 3443 | 131 | 95723 | 1 | 241 | 12 | 7300 | |
| 2 | Dhanoula | 0 | 0 | 0 | 0 | 3 | 1279 | 65 | 48231 | 0 | 0 | 0 | 0 | |
| 3 | Bhadaur | 0 | 0 | 0 | 0 | 2 | 1965 | 60 | 37363 | 0 | 0 | 0 | 0 | |
| 4 | Tapa | 0 | 0 | 0 | 0 | 2 | 1460 | 41 | 30808 | 0 | 0 | 0 | 0 | |
| 5 | Handiaya | 0 | 0 | 0 | 0 | 1 | 884 | 31 | 28743 | 0 | 0 | 0 | 0 | |
| | Sub-Total | 0 | 0 | 0 | 0 | 13 | 9031 | 328 | 240868 | 1 | 241 | 12 | 7300 | |
| 21. Fazilka | | | | | | | | | | | | | | |
| 1 | Jalalabad | 4 | 996 | 18 | 13222 | 2 | 4403 | 133 | 97703 | 0 | 0 | 0 | 0 | |
| 2 | Fazilka | 8 | 1055 | 29 | 17618 | 3 | 4329 | 145 | 110805 | 0 | 0 | 0 | 0 | |
| 3 | Abohar | 10 | 2265 | 38 | 25051 | 6 | 6408 | 214 | 183688 | 0 | 0 | 0 | 0 | |
| 4 | Arni wala Sheikh Suban | 3 | 656 | 11 | 8176 | 1 | 866 | 36 | 27390 | 0 | 0 | 0 | 0 | |
| | Sub-Total | 25 | 4972 | 96 | 64067 | 12 | 16006 | 528 | 419586 | 0 | 0 | 0 | 0 | |
| 22. Pathankot | | | | | | | | | | | | | | |
| 1 | Pathankot | 22 | 2451 | 100 | 60900 | 11 | 4465 | 225 | 140628 | 2 | 798 | 47 | 29375 | |
| 2 | sujanpur | 4 | 353 | 18 | 10826 | 2 | 1430 | 56 | 36170 | 0 | 0 | 0 | 0 | |
| 3 | Narot Jaimal Singh | 0 | 0 | 0 | 0 | 0 | 0 | 0 | 0 | 0 | 0 | 0 | 0 | |
| | Sub-Total | 26 | 2804 | 118 | 71726 | 13 | 5895 | 281 | 176798 | 2 | 798 | 47 | 29375 | |
| | Grand Total | 1278 | 260840 | 5992 | 3275534 | 541 | 312269 | 12799 | 9115427 | 70 | 27483 | 816 | 576191 | |

Educational and Cultural Statistics

Table No. 7.3 No. of Educational Institutions, Scholars, Teachers and their Salaries 2020-21

| SN/ Name of the District | Name of the Municipality/ Municipal Corpn. | State Govt. Institutions | | | | | | | | | | | | |
|---------------------------|--|--------------------------------|----------------|----------------|-------------------------------------|---|----------------|----------------|-------------------------------------|-----------------------|----------------|----------------|-------------------------------------|----------|
| | | Colleges for General Education | | | | Colleges for Professional and Special Education | | | | Research Institutions | | | | |
| | | Institutions (No.) | Scholars (No.) | Teachers (No.) | Salaries & Allowances Paid (Rs.000) | Institutions (No.) | Scholars (No.) | Teachers (No.) | Salaries & Allowances Paid (Rs.000) | Institutions (No.) | Scholars (No.) | Teachers (No.) | Salaries & Allowances Paid (Rs.000) | |
| 1/2 | 3 | 4 | 5 | 6 | 7 | 8 | 9 | 10 | 11 | 12 | 13 | 14 | 15 | |
| 1. Kapurthala | | | | | | | | | | | | | | |
| 1 | Kapurthala | 1 | 182 | 30 | 63310 | 0 | 0 | 0 | 0 | 0 | 0 | 0 | 0 | 0 |
| 2 | Phagwara | 0 | 0 | 0 | 0 | 0 | 0 | 0 | 0 | 0 | 0 | 0 | 0 | 0 |
| 3 | Sultanpur Lodhi | 0 | 0 | 0 | 0 | 0 | 0 | 0 | 0 | 0 | 0 | 0 | 0 | 0 |
| 4 | Dhilwan | 0 | 0 | 0 | 0 | 0 | 0 | 0 | 0 | 0 | 0 | 0 | 0 | 0 |
| 5 | Begowal | 0 | 0 | 0 | 0 | 0 | 0 | 0 | 0 | 0 | 0 | 0 | 0 | 0 |
| 6 | Bhulath | 1 | 122 | 7 | 11223 | 0 | 0 | 0 | 0 | 0 | 0 | 0 | 0 | 0 |
| 7 | Nadala | 0 | 0 | 0 | 0 | 0 | 0 | 0 | 0 | 0 | 0 | 0 | 0 | 0 |
| | Sub-Total | 2 | 304 | 37 | 74533 | 0 | 0 | 0 | 0 | 0 | 0 | 0 | 0 | 0 |
| 2. Fatehgarh Sahib | | | | | | | | | | | | | | |
| 1 | Amlah | 0 | 0 | 0 | 0 | 0 | 0 | 0 | 0 | 0 | 0 | 0 | 0 | 0 |
| 2 | Sirhind | 0 | 0 | 0 | 0 | 1 | 136 | 1 | 695 | 0 | 0 | 0 | 0 | 0 |
| 3 | Gobindgarh | 1 | 310 | 5 | 8074 | 0 | 0 | 0 | 0 | 0 | 0 | 0 | 0 | 0 |
| 4 | Bassi Pathana | 0 | 0 | 0 | 0 | 1 | 485 | 11 | 8068 | 0 | 0 | 0 | 0 | 0 |
| 5 | Khamano | 0 | 0 | 0 | 0 | 0 | 0 | 0 | 0 | 0 | 0 | 0 | 0 | 0 |
| | Sub-Total | 1 | 310 | 5 | 8074 | 2 | 621 | 12 | 8763 | 0 | 0 | 0 | 0 | 0 |
| 3. Mansa | | | | | | | | | | | | | | |
| 1 | Mansa | 1 | 755 | 21 | 11867 | 0 | 0 | 0 | 0 | 0 | 0 | 0 | 0 | 0 |
| 2 | Budhlada | 0 | 0 | 0 | 0 | 0 | 0 | 0 | 0 | 0 | 0 | 0 | 0 | 0 |
| 3 | Bareta | 0 | 0 | 0 | 0 | 0 | 0 | 0 | 0 | 0 | 0 | 0 | 0 | 0 |
| 4 | Bhikhi | 0 | 0 | 0 | 0 | 0 | 0 | 0 | 0 | 0 | 0 | 0 | 0 | 0 |
| 5 | Sardulgarh | 0 | 0 | 0 | 0 | 0 | 0 | 0 | 0 | 0 | 0 | 0 | 0 | 0 |
| 6 | joga | 0 | 0 | 0 | 0 | 0 | 0 | 0 | 0 | 0 | 0 | 0 | 0 | 0 |
| 7 | Boha | 0 | 0 | 0 | 0 | 0 | 0 | 0 | 0 | 0 | 0 | 0 | 0 | 0 |
| | Sub-Total | 1 | 755 | 21 | 11867 | 0 | 0 | 0 | 0 | 0 | 0 | 0 | 0 | 0 |
| 4. Firozpur | | | | | | | | | | | | | | |
| 1 | Firozpur | 0 | 0 | 0 | 0 | 2 | 345 | 23 | 11770 | 0 | 0 | 0 | 0 | 0 |
| 2 | Talwandi Bhai | 0 | 0 | 0 | 0 | 0 | 0 | 0 | 0 | 0 | 0 | 0 | 0 | 0 |
| 3 | Zira | 0 | 0 | 0 | 0 | 0 | 0 | 0 | 0 | 0 | 0 | 0 | 0 | 0 |
| 4 | Guru Har Sahai | 0 | 0 | 0 | 0 | 0 | 0 | 0 | 0 | 0 | 0 | 0 | 0 | 0 |
| 5 | Makhu | 0 | 0 | 0 | 0 | 0 | 0 | 0 | 0 | 0 | 0 | 0 | 0 | 0 |
| 6 | Mudakki | 0 | 0 | 0 | 0 | 0 | 0 | 0 | 0 | 0 | 0 | 0 | 0 | 0 |
| 7 | Malanwali khas | 0 | 0 | 0 | 0 | 0 | 0 | 0 | 0 | 0 | 0 | 0 | 0 | 0 |
| 8 | Mamdot | 0 | 0 | 0 | 0 | 0 | 0 | 0 | 0 | 0 | 0 | 0 | 0 | 0 |
| | Sub-Total | 0 | 0 | 0 | 0 | 2 | 345 | 23 | 11770 | 0 | 0 | 0 | 0 | 0 |

| SN/ Name of the District | Name of the Municipality/ Municipal Corpn. | State Govt. Institutions | | | | | | | | | | | | |
|---------------------------------------|--|--------------------------------|----------------|----------------|-------------------------------------|---|----------------|----------------|-------------------------------------|-----------------------|----------------|----------------|-------------------------------------|--|
| | | Colleges for General Education | | | | Colleges for Professional and Special Education | | | | Research Institutions | | | | |
| | | Institutions (No.) | Scholars (No.) | Teachers (No.) | Salaries & Allowances Paid (Rs.000) | Institutions (No.) | Scholars (No.) | Teachers (No.) | Salaries & Allowances Paid (Rs.000) | Institutions (No.) | Scholars (No.) | Teachers (No.) | Salaries & Allowances Paid (Rs.000) | |
| 1/2 | 3 | 4 | 5 | 6 | 7 | 8 | 9 | 10 | 11 | 12 | 13 | 14 | 15 | |
| 14. Moga | | | | | | | | | | | | | | |
| 1 | Moga | 0 | 0 | 0 | 0 | 1 | 438 | 24 | 13972 | 0 | 0 | 0 | 0 | |
| 2 | Bagha Purana | 0 | 0 | 0 | 0 | 0 | 0 | 0 | 0 | 0 | 0 | 0 | 0 | |
| 3 | Dharmkot | 0 | 0 | 0 | 0 | 0 | 0 | 0 | 0 | 0 | 0 | 0 | 0 | |
| 4 | Nihal Singh Wala | 0 | 0 | 0 | 0 | 0 | 0 | 0 | 0 | 0 | 0 | 0 | 0 | |
| 5 | Badhni Kalan | 0 | 0 | 0 | 0 | 0 | 0 | 0 | 0 | 0 | 0 | 0 | 0 | |
| 6 | Kot Ise Khan | 0 | 0 | 0 | 0 | 0 | 0 | 0 | 0 | 0 | 0 | 0 | 0 | |
| 7 | Fatehgarh Panjtoor | 0 | 0 | 0 | 0 | 0 | 0 | 0 | 0 | 0 | 0 | 0 | 0 | |
| | Sub-Total | 0 | 0 | 0 | 0 | 1 | 438 | 24 | 13972 | 0 | 0 | 0 | 0 | |
| 15. Rupnagar | | | | | | | | | | | | | | |
| 1 | Rupnagar | 1 | 2531 | 67 | 35770 | 0 | 0 | 0 | 0 | 0 | 0 | 0 | 0 | |
| 2 | Morinda | 0 | 0 | 0 | 0 | 0 | 0 | 0 | 0 | 0 | 0 | 0 | 0 | |
| 3 | Anadpur Sahib | 0 | 0 | 0 | 0 | 0 | 0 | 0 | 0 | 0 | 0 | 0 | 0 | |
| 4 | Nangal | 1 | 1092 | 30 | 9440 | 0 | 0 | 0 | 0 | 0 | 0 | 0 | 0 | |
| 5 | Chamkaur Sahib | 0 | 0 | 0 | 0 | 0 | 0 | 0 | 0 | 0 | 0 | 0 | 0 | |
| 6 | Shri Kiratpur Sahib | 0 | 0 | 0 | 0 | 0 | 0 | 0 | 0 | 0 | 0 | 0 | 0 | |
| | Sub-Total | 2 | 3623 | 97 | 45210 | 0 | 0 | 0 | 0 | 0 | 0 | 0 | 0 | |
| 16. Sahibzada Ajit Singh Nagar | | | | | | | | | | | | | | |
| 1 | S.A.S. Nagar | 1 | 2263 | 34 | 62431 | 1 | 506 | 27 | 12997 | 0 | 0 | 0 | 0 | |
| 2 | Kurali | 0 | 0 | 0 | 0 | 0 | 0 | 0 | 0 | 0 | 0 | 0 | 0 | |
| 3 | Kharar | 0 | 0 | 0 | 0 | 0 | 0 | 0 | 0 | 0 | 0 | 0 | 0 | |
| 4 | Dera Bassi | 1 | 1440 | 9 | 2757 | 0 | 0 | 0 | 0 | 0 | 0 | 0 | 0 | |
| 5 | Zirakpur | 0 | 0 | 0 | 0 | 0 | 0 | 0 | 0 | 0 | 0 | 0 | 0 | |
| 6 | Naya-Gaon | 0 | 0 | 0 | 0 | 0 | 0 | 0 | 0 | 0 | 0 | 0 | 0 | |
| 7 | Banur | 0 | 0 | 0 | 0 | 0 | 0 | 0 | 0 | 0 | 0 | 0 | 0 | |
| 8 | Lalru | 0 | 0 | 0 | 0 | 1 | 400 | 15 | 10928 | 0 | 0 | 0 | 0 | |
| | Sub-Total | 2 | 3703 | 43 | 65188 | 2 | 906 | 42 | 23925 | 0 | 0 | 0 | 0 | |
| 17. Bathinda | | | | | | | | | | | | | | |
| 1 | Bathinda | 5 | 6534 | 66 | 99231 | 4 | 3221 | 200 | 80863 | 0 | 0 | 0 | 0 | |
| 2 | Bhucho | 0 | 0 | 0 | 0 | 0 | 0 | 0 | 0 | 0 | 0 | 0 | 0 | |
| 3 | Goniana | 0 | 0 | 0 | 0 | 0 | 0 | 0 | 0 | 0 | 0 | 0 | 0 | |
| 4 | Kot Fattah | 0 | 0 | 0 | 0 | 0 | 0 | 0 | 0 | 0 | 0 | 0 | 0 | |
| 5 | Maur | 1 | 390 | 15 | 5491 | 0 | 0 | 0 | 0 | 0 | 0 | 0 | 0 | |
| 6 | Rama | 0 | 0 | 0 | 0 | 0 | 0 | 0 | 0 | 0 | 0 | 0 | 0 | |
| 7 | Rampura Phool | 0 | 0 | 0 | 0 | 1 | 116 | 22 | 22943 | 0 | 0 | 0 | 0 | |
| 8 | Sangat | 0 | 0 | 0 | 0 | 0 | 0 | 0 | 0 | 0 | 0 | 0 | 0 | |
| 9 | Talwandi Sabo | 1 | 1647 | 16 | 148445 | 2 | 451 | 82 | 86925 | 0 | 0 | 0 | 0 | |
| 10 | Bhgta | 0 | 0 | 0 | 0 | 0 | 0 | 0 | 0 | 0 | 0 | 0 | 0 | |
| 11 | Kot Shamir | 0 | 0 | 0 | 0 | 0 | 0 | 0 | 0 | 0 | 0 | 0 | 0 | |
| 12 | Lehra Mohabbat | 0 | 0 | 0 | 0 | 0 | 0 | 0 | 0 | 0 | 0 | 0 | 0 | |
| 13 | Nathana | 0 | 0 | 0 | 0 | 0 | 0 | 0 | 0 | 0 | 0 | 0 | 0 | |
| 14 | Maluka | 0 | 0 | 0 | 0 | 0 | 0 | 0 | 0 | 0 | 0 | 0 | 0 | |
| 15 | Bhai Rupa | 0 | 0 | 0 | 0 | 0 | 0 | 0 | 0 | 0 | 0 | 0 | 0 | |
| 16 | Kotha Guru | 0 | 0 | 0 | 0 | 0 | 0 | 0 | 0 | 0 | 0 | 0 | 0 | |
| 17 | Mehraj | 1 | 1885 | 39 | 25549 | 0 | 0 | 0 | 0 | 0 | 0 | 0 | 0 | |
| | Sub-Total | 8 | 10456 | 136 | 278716 | 7 | 3788 | 304 | 190731 | 0 | 0 | 0 | 0 | |

| SN/ Name of the District | Name of the Municipality/ Municipal Corpn. | State Govt. Institutions | | | | | | | | | | | | |
|--------------------------|--|--------------------------------|----------------|----------------|-------------------------------------|---|----------------|----------------|-------------------------------------|-----------------------|----------------|----------------|-------------------------------------|----------|
| | | Colleges for General Education | | | | Colleges for Professional and Special Education | | | | Research Institutions | | | | |
| | | Institutions (No.) | Scholars (No.) | Teachers (No.) | Salaries & Allowances Paid (Rs.000) | Institutions (No.) | Scholars (No.) | Teachers (No.) | Salaries & Allowances Paid (Rs.000) | Institutions (No.) | Scholars (No.) | Teachers (No.) | Salaries & Allowances Paid (Rs.000) | |
| 1/2 | 3 | 4 | 5 | 6 | 7 | 8 | 9 | 10 | 11 | 12 | 13 | 14 | 15 | |
| 18. Jalandhar | | | | | | | | | | | | | | |
| 1 | Adampur | 0 | 0 | 0 | 0 | 0 | 0 | 0 | 0 | 0 | 0 | 0 | 0 | 0 |
| 2 | Alawalpur | 0 | 0 | 0 | 0 | 0 | 0 | 0 | 0 | 0 | 0 | 0 | 0 | 0 |
| 3 | Jalandhar | 1 | 314 | 29 | 12765 | 5 | 2435 | 169 | 69640 | 0 | 0 | 0 | 0 | 0 |
| 4 | Kartarpur | 0 | 0 | 0 | 0 | 0 | 0 | 0 | 0 | 0 | 0 | 0 | 0 | 0 |
| 5 | Nakodar | 0 | 0 | 0 | 0 | 0 | 0 | 0 | 0 | 0 | 0 | 0 | 0 | 0 |
| 6 | Noor Mahal | 0 | 0 | 0 | 0 | 0 | 0 | 0 | 0 | 0 | 0 | 0 | 0 | 0 |
| 7 | Philaur | 0 | 0 | 0 | 0 | 0 | 0 | 0 | 0 | 0 | 0 | 0 | 0 | 0 |
| 8 | Shahkot | 0 | 0 | 0 | 0 | 0 | 0 | 0 | 0 | 0 | 0 | 0 | 0 | 0 |
| 9 | Goraya | 0 | 0 | 0 | 0 | 0 | 0 | 0 | 0 | 0 | 0 | 0 | 0 | 0 |
| 10 | Bhoggpur | 0 | 0 | 0 | 0 | 0 | 0 | 0 | 0 | 0 | 0 | 0 | 0 | 0 |
| 11 | Lohian Khas | 0 | 0 | 0 | 0 | 0 | 0 | 0 | 0 | 0 | 0 | 0 | 0 | 0 |
| 12 | Mehatpur | 0 | 0 | 0 | 0 | 0 | 0 | 0 | 0 | 0 | 0 | 0 | 0 | 0 |
| 13 | Bilga | 0 | 0 | 0 | 0 | 0 | 0 | 0 | 0 | 0 | 0 | 0 | 0 | 0 |
| | Sub-Total | 1 | 314 | 29 | 12765 | 5 | 2435 | 169 | 69640 | 0 | 0 | 0 | 0 | 0 |
| 19. Sangrur | | | | | | | | | | | | | | |
| 1 | Malerkotla | 1 | 2811 | 18 | 31124 | 1 | 98 | 4 | 1692 | 0 | 0 | 0 | 0 | 0 |
| 2 | Sangrur | 1 | 2749 | 60 | 36686 | 0 | 0 | 0 | 0 | 0 | 0 | 0 | 0 | 0 |
| 3 | Sunam | 1 | 2977 | 14 | 11739 | 0 | 0 | 0 | 0 | 0 | 0 | 0 | 0 | 0 |
| 4 | Dhuri | 0 | 0 | 0 | 0 | 0 | 0 | 0 | 0 | 0 | 0 | 0 | 0 | 0 |
| 5 | Longowal | 0 | 0 | 0 | 0 | 0 | 0 | 0 | 0 | 0 | 0 | 0 | 0 | 0 |
| 6 | Ahmedgarh | 0 | 0 | 0 | 0 | 0 | 0 | 0 | 0 | 0 | 0 | 0 | 0 | 0 |
| 7 | Lehragaga | 0 | 0 | 0 | 0 | 2 | 1361 | 21 | 19245 | 0 | 0 | 0 | 0 | 0 |
| 8 | Bhiwanigarh | 0 | 0 | 0 | 0 | 0 | 0 | 0 | 0 | 0 | 0 | 0 | 0 | 0 |
| 9 | Khanauri | 0 | 0 | 0 | 0 | 0 | 0 | 0 | 0 | 0 | 0 | 0 | 0 | 0 |
| 10 | Cheema | 0 | 0 | 0 | 0 | 0 | 0 | 0 | 0 | 0 | 0 | 0 | 0 | 0 |
| 11 | Dirba | 0 | 0 | 0 | 0 | 0 | 0 | 0 | 0 | 0 | 0 | 0 | 0 | 0 |
| 12 | Moonak | 0 | 0 | 0 | 0 | 0 | 0 | 0 | 0 | 0 | 0 | 0 | 0 | 0 |
| 13 | Amargarh | 1 | 427 | 10 | 3263 | 0 | 0 | 0 | 0 | 0 | 0 | 0 | 0 | 0 |
| | Sub-Total | 4 | 8964 | 102 | 82812 | 3 | 1459 | 25 | 20937 | 0 | 0 | 0 | 0 | 0 |
| 20. Barnala | | | | | | | | | | | | | | |
| 1 | Barnala | 1 | 292 | 5 | 801 | 1 | 211 | 12 | 6584 | 0 | 0 | 0 | 0 | 0 |
| 2 | Dhanoula | 1 | 1565 | 20 | 7320 | 0 | 0 | 0 | 0 | 0 | 0 | 0 | 0 | 0 |
| 3 | Bhadaur | 0 | 0 | 0 | 0 | 0 | 0 | 0 | 0 | 0 | 0 | 0 | 0 | 0 |
| 4 | Tapa | 0 | 0 | 0 | 0 | 0 | 0 | 0 | 0 | 0 | 0 | 0 | 0 | 0 |
| 5 | Handiaya | 0 | 0 | 0 | 0 | 0 | 0 | 0 | 0 | 0 | 0 | 0 | 0 | 0 |
| | Sub-Total | 2 | 1857 | 25 | 8121 | 1 | 211 | 12 | 6584 | 0 | 0 | 0 | 0 | 0 |
| 21. Fazilka | | | | | | | | | | | | | | |
| 1 | Jalalabad | 1 | 292 | 5 | 801 | 0 | 0 | 0 | 0 | 0 | 0 | 0 | 0 | 0 |
| 2 | Fazilka | 1 | 1565 | 20 | 7320 | 0 | 0 | 0 | 0 | 0 | 0 | 0 | 0 | 0 |
| 3 | Abohar | 0 | 0 | 0 | 0 | 0 | 0 | 0 | 0 | 0 | 0 | 0 | 0 | 0 |
| 4 | Arni wala Sheikh Suban | 0 | 0 | 0 | 0 | 0 | 0 | 0 | 0 | 0 | 0 | 0 | 0 | 0 |
| | Sub-Total | 2 | 1857 | 25 | 8121 | 0 | 0 | 0 | 0 | 0 | 0 | 0 | 0 | 0 |
| 22. Pathankot | | | | | | | | | | | | | | |
| 1 | Pathankot | 1 | 1390 | 28 | 3042 | 0 | 0 | 0 | 0 | 0 | 0 | 0 | 0 | 0 |
| 2 | sujanpur | 0 | 0 | 0 | 0 | 0 | 0 | 0 | 0 | 0 | 0 | 0 | 0 | 0 |
| 3 | Narot Jaimal Singh | 0 | 0 | 0 | 0 | 0 | 0 | 0 | 0 | 0 | 0 | 0 | 0 | 0 |
| | Sub-Total | 1 | 1390 | 28 | 3042 | 0 | 0 | 0 | 0 | 0 | 0 | 0 | 0 | 0 |
| | Grand Total | 60 | 77749 | 1562 | 1517340 | 48 | 21513 | 1462 | 1642177 | 1 | 400 | 22 | 18601 | |

| SN/ Name of the District | Name of the Municipality/ Municipal Corpn. | Municipal Institutions | | | | | | | | | | | | |
|--------------------------|--|-----------------------------|----------------|----------------|-------------------------------------|---|----------------|----------------|-------------------------------------|--|----------------|----------------|-------------------------------------|----------|
| | | Nursery and Primary Schools | | | | Middle, High and Senior Secondary Schools | | | | Schools for Professional and Special Education | | | | |
| | | Institutions (No.) | Scholars (No.) | Teachers (No.) | Salaries & Allowances Paid (Rs.000) | Institutions (No.) | Scholars (No.) | Teachers (No.) | Salaries & Allowances Paid (Rs.000) | Institutions (No.) | Scholars (No.) | Teachers (No.) | Salaries & Allowances Paid (Rs.000) | |
| 1/2 | 3 | 4 | 5 | 6 | 7 | 8 | 9 | 10 | 11 | 12 | 13 | 14 | 15 | |
| 19. Sangrur | | | | | | | | | | | | | | |
| 1 | Malerkotla | 0 | 0 | 0 | 0 | 0 | 0 | 0 | 0 | 0 | 0 | 0 | 0 | 0 |
| 2 | Sangrur | 0 | 0 | 0 | 0 | 0 | 0 | 0 | 0 | 0 | 0 | 0 | 0 | 0 |
| 3 | Sunam | 0 | 0 | 0 | 0 | 0 | 0 | 0 | 0 | 0 | 0 | 0 | 0 | 0 |
| 4 | Dhuri | 0 | 0 | 0 | 0 | 0 | 0 | 0 | 0 | 0 | 0 | 0 | 0 | 0 |
| 5 | Longowal | 0 | 0 | 0 | 0 | 0 | 0 | 0 | 0 | 0 | 0 | 0 | 0 | 0 |
| 6 | Ahmedgarh | 0 | 0 | 0 | 0 | 0 | 0 | 0 | 0 | 0 | 0 | 0 | 0 | 0 |
| 7 | Lehragaga | 0 | 0 | 0 | 0 | 0 | 0 | 0 | 0 | 0 | 0 | 0 | 0 | 0 |
| 8 | Bhiwanigarh | 0 | 0 | 0 | 0 | 0 | 0 | 0 | 0 | 0 | 0 | 0 | 0 | 0 |
| 9 | Khanauri | 0 | 0 | 0 | 0 | 0 | 0 | 0 | 0 | 0 | 0 | 0 | 0 | 0 |
| 10 | Cheema | 0 | 0 | 0 | 0 | 0 | 0 | 0 | 0 | 0 | 0 | 0 | 0 | 0 |
| 11 | Dirba | 0 | 0 | 0 | 0 | 0 | 0 | 0 | 0 | 0 | 0 | 0 | 0 | 0 |
| 12 | Moonak | 0 | 0 | 0 | 0 | 0 | 0 | 0 | 0 | 0 | 0 | 0 | 0 | 0 |
| 13 | Amargarh | 0 | 0 | 0 | 0 | 0 | 0 | 0 | 0 | 0 | 0 | 0 | 0 | 0 |
| | Sub-Total | 0 | 0 | 0 | 0 | 0 | 0 | 0 | 0 | 0 | 0 | 0 | 0 | 0 |
| 20. Barnala | | | | | | | | | | | | | | |
| 1 | Barnala | 0 | 0 | 0 | 0 | 0 | 0 | 0 | 0 | 0 | 0 | 0 | 0 | 0 |
| 2 | Dhanoula | 0 | 0 | 0 | 0 | 0 | 0 | 0 | 0 | 0 | 0 | 0 | 0 | 0 |
| 3 | Bhadaur | 0 | 0 | 0 | 0 | 0 | 0 | 0 | 0 | 0 | 0 | 0 | 0 | 0 |
| 4 | Tapa | 0 | 0 | 0 | 0 | 0 | 0 | 0 | 0 | 0 | 0 | 0 | 0 | 0 |
| 5 | Handiaya | 0 | 0 | 0 | 0 | 0 | 0 | 0 | 0 | 0 | 0 | 0 | 0 | 0 |
| | Sub-Total | 0 | 0 | 0 | 0 | 0 | 0 | 0 | 0 | 0 | 0 | 0 | 0 | 0 |
| 21. Fazilka | | | | | | | | | | | | | | |
| 1 | Abohar | 0 | 0 | 0 | 0 | 0 | 0 | 0 | 0 | 0 | 0 | 0 | 0 | 0 |
| 2 | Jalalabad | 0 | 0 | 0 | 0 | 0 | 0 | 0 | 0 | 0 | 0 | 0 | 0 | 0 |
| 3 | Fazilka | 0 | 0 | 0 | 0 | 0 | 0 | 0 | 0 | 0 | 0 | 0 | 0 | 0 |
| 4 | Arniwala Sheikh Suban | 0 | 0 | 0 | 0 | 0 | 0 | 0 | 0 | 0 | 0 | 0 | 0 | 0 |
| | Sub-Total | 0 | 0 | 0 | 0 | 0 | 0 | 0 | 0 | 0 | 0 | 0 | 0 | 0 |
| 22. Pathankot | | | | | | | | | | | | | | |
| 1 | Pathankot | 0 | 0 | 0 | 0 | 0 | 0 | 0 | 0 | 0 | 0 | 0 | 0 | 0 |
| 2 | sujanpur | 0 | 0 | 0 | 0 | 0 | 0 | 0 | 0 | 0 | 0 | 0 | 0 | 0 |
| 3 | Narot Jaimal Singh | 0 | 0 | 0 | 0 | 0 | 0 | 0 | 0 | 0 | 0 | 0 | 0 | 0 |
| | Sub-Total | 0 | 0 | 0 | 0 | 0 | 0 | 0 | 0 | 0 | 0 | 0 | 0 | 0 |
| | Grand Total | 12 | 1742 | 33 | 21384 | 2 | 706 | 39 | 17437 | 2 | 251 | 6 | 5305 | |

| SN/ Name of the District | Name of the Municipality/ Municipal Corpn. | Municipal Institutions | | | | | | | | | | | | |
|--------------------------|--|--------------------------------|----------------|----------------|-------------------------------------|---|----------------|----------------|-------------------------------------|-----------------------|----------------|----------------|-------------------------------------|----------|
| | | Colleges for General Education | | | | Colleges for Professional and Special Education | | | | Research Institutions | | | | |
| | | Institutions (No.) | Scholars (No.) | Teachers (No.) | Salaries & Allowances Paid (Rs.000) | Institutions (No.) | Scholars (No.) | Teachers (No.) | Salaries & Allowances Paid (Rs.000) | Institutions (No.) | Scholars (No.) | Teachers (No.) | Salaries & Allowances Paid (Rs.000) | |
| 1/2 | 3 | 4 | 5 | 6 | 7 | 8 | 9 | 10 | 11 | 12 | 13 | 14 | 15 | |
| 19. Sangrur | | | | | | | | | | | | | | |
| 1 | Malerkotla | 0 | 0 | 0 | 0 | 0 | 0 | 0 | 0 | 0 | 0 | 0 | 0 | 0 |
| 2 | Sangrur | 0 | 0 | 0 | 0 | 0 | 0 | 0 | 0 | 0 | 0 | 0 | 0 | 0 |
| 3 | Sunam | 0 | 0 | 0 | 0 | 0 | 0 | 0 | 0 | 0 | 0 | 0 | 0 | 0 |
| 4 | Dhuri | 0 | 0 | 0 | 0 | 0 | 0 | 0 | 0 | 0 | 0 | 0 | 0 | 0 |
| 5 | Longowal | 0 | 0 | 0 | 0 | 0 | 0 | 0 | 0 | 0 | 0 | 0 | 0 | 0 |
| 6 | Ahmedgarh | 0 | 0 | 0 | 0 | 0 | 0 | 0 | 0 | 0 | 0 | 0 | 0 | 0 |
| 7 | Lehragaga | 0 | 0 | 0 | 0 | 0 | 0 | 0 | 0 | 0 | 0 | 0 | 0 | 0 |
| 8 | Bhiwanigarh | 0 | 0 | 0 | 0 | 0 | 0 | 0 | 0 | 0 | 0 | 0 | 0 | 0 |
| 9 | Khanauri | 0 | 0 | 0 | 0 | 0 | 0 | 0 | 0 | 0 | 0 | 0 | 0 | 0 |
| 10 | Cheema | 0 | 0 | 0 | 0 | 0 | 0 | 0 | 0 | 0 | 0 | 0 | 0 | 0 |
| 11 | Dirba | 0 | 0 | 0 | 0 | 0 | 0 | 0 | 0 | 0 | 0 | 0 | 0 | 0 |
| 12 | Moonak | 0 | 0 | 0 | 0 | 0 | 0 | 0 | 0 | 0 | 0 | 0 | 0 | 0 |
| 13 | Amargarh | 0 | 0 | 0 | 0 | 0 | 0 | 0 | 0 | 0 | 0 | 0 | 0 | 0 |
| | Sub-Total | 0 | 0 | 0 | 0 | 0 | 0 | 0 | 0 | 0 | 0 | 0 | 0 | 0 |
| 20. Barnala | | | | | | | | | | | | | | |
| 1 | Barnala | 0 | 0 | 0 | 0 | 0 | 0 | 0 | 0 | 0 | 0 | 0 | 0 | 0 |
| 2 | Dhanoula | 0 | 0 | 0 | 0 | 0 | 0 | 0 | 0 | 0 | 0 | 0 | 0 | 0 |
| 3 | Bhadaur | 0 | 0 | 0 | 0 | 0 | 0 | 0 | 0 | 0 | 0 | 0 | 0 | 0 |
| 4 | Tapa | 0 | 0 | 0 | 0 | 0 | 0 | 0 | 0 | 0 | 0 | 0 | 0 | 0 |
| 5 | Handiaya | 0 | 0 | 0 | 0 | 0 | 0 | 0 | 0 | 0 | 0 | 0 | 0 | 0 |
| | Sub-Total | 0 | 0 | 0 | 0 | 0 | 0 | 0 | 0 | 0 | 0 | 0 | 0 | 0 |
| 21. Fazilka | | | | | | | | | | | | | | |
| 1 | Abohar | 0 | 0 | 0 | 0 | 0 | 0 | 0 | 0 | 0 | 0 | 0 | 0 | 0 |
| 2 | Jalalabad | 0 | 0 | 0 | 0 | 0 | 0 | 0 | 0 | 0 | 0 | 0 | 0 | 0 |
| 3 | Fazilka | 0 | 0 | 0 | 0 | 0 | 0 | 0 | 0 | 0 | 0 | 0 | 0 | 0 |
| 4 | Arniwala Sheikh Suban | 0 | 0 | 0 | 0 | 0 | 0 | 0 | 0 | 0 | 0 | 0 | 0 | 0 |
| | Sub-Total | 0 | 0 | 0 | 0 | 0 | 0 | 0 | 0 | 0 | 0 | 0 | 0 | 0 |
| 22. Pathankot | | | | | | | | | | | | | | |
| 1 | Pathankot | 0 | 0 | 0 | 0 | 0 | 0 | 0 | 0 | 0 | 0 | 0 | 0 | 0 |
| 2 | sujanpur | 0 | 0 | 0 | 0 | 0 | 0 | 0 | 0 | 0 | 0 | 0 | 0 | 0 |
| 3 | Narot Jaimal Singh | 0 | 0 | 0 | 0 | 0 | 0 | 0 | 0 | 0 | 0 | 0 | 0 | 0 |
| | Sub-Total | 0 | 0 | 0 | 0 | 0 | 0 | 0 | 0 | 0 | 0 | 0 | 0 | 0 |
| | Grand Total | 0 | 0 | 0 | 0 | 1 | 249 | 13 | 21637 | 0 | 0 | 0 | 0 | 0 |

Educational and Cultural Statistics

Table No. 7.6 No. of Educational Institutions, Scholars, Teachers and their Salaries 2020-21

| SN/ Name of the District | Name of the Municipality/ Municipal Corpn. | Other Aided Institutions | | | | | | | | | | | | |
|---------------------------|--|-----------------------------|----------------|----------------|-------------------------------------|---|----------------|----------------|-------------------------------------|--|----------------|----------------|-------------------------------------|--|
| | | Nursery and Primary Schools | | | | Middle, High and Senior Secondary Schools | | | | Schools for Professional and Special Education | | | | |
| | | Institutions (No.) | Scholars (No.) | Teachers (No.) | Salaries & Allowances Paid (Rs.000) | Institutions (No.) | Scholars (No.) | Teachers (No.) | Salaries & Allowances Paid (Rs.000) | Institutions (No.) | Scholars (No.) | Teachers (No.) | Salaries & Allowances Paid (Rs.000) | |
| 1/2 | 3 | 4 | 5 | 6 | 7 | 8 | 9 | 10 | 11 | 12 | 13 | 14 | 15 | |
| 1. Kapurthala | | | | | | | | | | | | | | |
| 1 | Kapurthala | 0 | 0 | 0 | 0 | 4 | 2915 | 49 | 27575 | 0 | 0 | 0 | 0 | |
| 2 | Phagwara | 0 | 0 | 0 | 0 | 5 | 4455 | 54 | 34155 | 0 | 0 | 0 | 0 | |
| 3 | Sultanpur Lodhi | 0 | 0 | 0 | 0 | 2 | 1018 | 15 | 8230 | 0 | 0 | 0 | 0 | |
| 4 | Dhilwan | 0 | 0 | 0 | 0 | 0 | 0 | 0 | 0 | 0 | 0 | 0 | 0 | |
| 5 | Begowal | 0 | 0 | 0 | 0 | 1 | 950 | 9 | 4295 | 0 | 0 | 0 | 0 | |
| 6 | Bhulath | 0 | 0 | 0 | 0 | 0 | 0 | 0 | 0 | 0 | 0 | 0 | 0 | |
| 7 | Nadala | 0 | 0 | 0 | 0 | 0 | 0 | 0 | 0 | 0 | 0 | 0 | 0 | |
| | Sub-Total | 0 | 0 | 0 | 0 | 12 | 9338 | 127 | 74255 | 0 | 0 | 0 | 0 | |
| 2. Fatehgarh Sahib | | | | | | | | | | | | | | |
| 1 | Amlon | 0 | 0 | 0 | 0 | 0 | 0 | 0 | 0 | 0 | 0 | 0 | 0 | |
| 2 | Sirhind | 0 | 0 | 0 | 0 | 3 | 1917 | 23 | 17789 | 0 | 0 | 0 | 0 | |
| 3 | Gobindgarh | 0 | 0 | 0 | 0 | 1 | 654 | 3 | 2885 | 0 | 0 | 0 | 0 | |
| 4 | Bassi Pathana | 0 | 0 | 0 | 0 | 1 | 223 | 3 | 2228 | 0 | 0 | 0 | 0 | |
| 5 | Khamano | 0 | 0 | 0 | 0 | 0 | 0 | 0 | 0 | 0 | 0 | 0 | 0 | |
| | Sub-Total | 0 | 0 | 0 | 0 | 5 | 2794 | 29 | 22902 | 0 | 0 | 0 | 0 | |
| 3. Mansa | | | | | | | | | | | | | | |
| 1 | Mansa | 0 | 0 | 0 | 0 | 3 | 1366 | 32 | 21914 | 0 | 0 | 0 | 0 | |
| 2 | Budhlada | 0 | 0 | 0 | 0 | 0 | 0 | 0 | 0 | 0 | 0 | 0 | 0 | |
| 3 | Bareta | 0 | 0 | 0 | 0 | 0 | 0 | 0 | 0 | 0 | 0 | 0 | 0 | |
| 4 | Bhikhi | 0 | 0 | 0 | 0 | 0 | 0 | 0 | 0 | 0 | 0 | 0 | 0 | |
| 5 | Sardulgarh | 0 | 0 | 0 | 0 | 0 | 0 | 0 | 0 | 0 | 0 | 0 | 0 | |
| 6 | joga | 0 | 0 | 0 | 0 | 0 | 0 | 0 | 0 | 0 | 0 | 0 | 0 | |
| 7 | Boha | 0 | 0 | 0 | 0 | 0 | 0 | 0 | 0 | 0 | 0 | 0 | 0 | |
| | Sub-Total | 0 | 0 | 0 | 0 | 3 | 1366 | 32 | 21914 | 0 | 0 | 0 | 0 | |
| 4. Firozpur | | | | | | | | | | | | | | |
| 1 | Firozpur | 0 | 0 | 0 | 0 | 7 | 5380 | 103 | 47580 | 0 | 0 | 0 | 0 | |
| 2 | Talwandi Bhai | 0 | 0 | 0 | 0 | 0 | 0 | 0 | 0 | 0 | 0 | 0 | 0 | |
| 3 | Zira | 0 | 0 | 0 | 0 | 0 | 0 | 0 | 0 | 0 | 0 | 0 | 0 | |
| 4 | Guru Har Sahai | 0 | 0 | 0 | 0 | 0 | 0 | 0 | 0 | 0 | 0 | 0 | 0 | |
| 5 | Makhu | 0 | 0 | 0 | 0 | 0 | 0 | 0 | 0 | 0 | 0 | 0 | 0 | |
| 6 | Mudakki | 0 | 0 | 0 | 0 | 0 | 0 | 0 | 0 | 0 | 0 | 0 | 0 | |
| 7 | Malanwali khas | 0 | 0 | 0 | 0 | 0 | 0 | 0 | 0 | 0 | 0 | 0 | 0 | |
| 8 | Mmdot | 0 | 0 | 0 | 0 | 0 | 0 | 0 | 0 | 0 | 0 | 0 | 0 | |
| | Sub-Total | 0 | 0 | 0 | 0 | 7 | 5380 | 103 | 47580 | 0 | 0 | 0 | 0 | |

| SN/ Name of the District | Name of the Municipality/ Municipal Corpn. | Other Aided Institutions | | | | | | | | | | | | |
|--------------------------|--|-----------------------------|----------------|----------------|-------------------------------------|---|----------------|----------------|-------------------------------------|--|----------------|----------------|-------------------------------------|--|
| | | Nursery and Primary Schools | | | | Middle, High and Senior Secondary Schools | | | | Schools for Professional and Special Education | | | | |
| | | Institutions (No.) | Scholars (No.) | Teachers (No.) | Salaries & Allowances Paid (Rs.000) | Institutions (No.) | Scholars (No.) | Teachers (No.) | Salaries & Allowances Paid (Rs.000) | Institutions (No.) | Scholars (No.) | Teachers (No.) | Salaries & Allowances Paid (Rs.000) | |
| 1/2 | 3 | 4 | 5 | 6 | 7 | 8 | 9 | 10 | 11 | 12 | 13 | 14 | 15 | |
| 5. Ludhiana | | | | | | | | | | | | | | |
| 1 | Ludhiana | 5 | 1500 | 21 | 10743 | 26 | 32430 | 563 | 330624 | 0 | 0 | 0 | 0 | |
| 2 | Samrala | 0 | 0 | 0 | 0 | 0 | 0 | 0 | 0 | 0 | 0 | 0 | 0 | |
| 3 | Khanna | 1 | 2200 | 3 | 1647 | 5 | 5250 | 134 | 80062 | 0 | 0 | 0 | 0 | |
| 4 | Doraha | 0 | 0 | 0 | 0 | 1 | 1200 | 17 | 7244 | 0 | 0 | 0 | 0 | |
| 5 | Jagraon | 0 | 0 | 0 | 0 | 5 | 3125 | 55 | 34786 | 0 | 0 | 0 | 0 | |
| 6 | Raikot | 0 | 0 | 0 | 0 | 1 | 525 | 7 | 3983 | 0 | 0 | 0 | 0 | |
| 7 | Payal | 0 | 0 | 0 | 0 | 0 | 0 | 0 | 0 | 0 | 0 | 0 | 0 | |
| 8 | Machhiwara | 0 | 0 | 0 | 0 | 0 | 0 | 0 | 0 | 0 | 0 | 0 | 0 | |
| 9 | Mulanpur | 0 | 0 | 0 | 0 | 0 | 0 | 0 | 0 | 0 | 0 | 0 | 0 | |
| 10 | Maloud | 0 | 0 | 0 | 0 | 0 | 0 | 0 | 0 | 0 | 0 | 0 | 0 | |
| 11 | Sahnewal | 1 | 240 | 2 | 1015 | 0 | 0 | 0 | 0 | 0 | 0 | 0 | 0 | |
| | Sub-Total | 7 | 3940 | 26 | 13405 | 38 | 42530 | 776 | 456699 | 0 | 0 | 0 | 0 | |
| 6. Patiala | | | | | | | | | | | | | | |
| 1 | Ghagga | 0 | 0 | 0 | 0 | 0 | 0 | 0 | 0 | 0 | 0 | 0 | 0 | |
| 2 | Ghanaur | 0 | 0 | 0 | 0 | 0 | 0 | 0 | 0 | 0 | 0 | 0 | 0 | |
| 3 | Nabha | 0 | 0 | 0 | 0 | 6 | 2045 | 67 | 32358 | 0 | 0 | 0 | 0 | |
| 4 | Patiala | 0 | 0 | 0 | 0 | 13 | 8620 | 251 | 170208 | 1 | 1049 | 40 | 28133 | |
| 5 | Patran | 0 | 0 | 0 | 0 | 0 | 0 | 0 | 0 | 0 | 0 | 0 | 0 | |
| 6 | Rajpura | 0 | 0 | 0 | 0 | 4 | 1868 | 30 | 15895 | 0 | 0 | 0 | 0 | |
| 7 | Samana | 0 | 0 | 0 | 0 | 2 | 1162 | 12 | 7243 | 0 | 0 | 0 | 0 | |
| 8 | Sanaur | 0 | 0 | 0 | 0 | 0 | 0 | 0 | 0 | 0 | 0 | 0 | 0 | |
| 9 | Bhadson | 0 | 0 | 0 | 0 | 0 | 0 | 0 | 0 | 0 | 0 | 0 | 0 | |
| | Sub-Total | 0 | 0 | 0 | 0 | 25 | 13695 | 360 | 225704 | 1 | 1049 | 40 | 28133 | |
| 7. Amritsar | | | | | | | | | | | | | | |
| 1 | Amritsar | 23 | 6264 | 70 | 34892 | 29 | 27220 | 598 | 255004 | 0 | 0 | 0 | 0 | |
| 2 | Jandiala | 0 | 0 | 0 | 0 | 0 | 0 | 0 | 0 | 0 | 0 | 0 | 0 | |
| 3 | Ramdas | 0 | 0 | 0 | 0 | 1 | 908 | 43 | 8101 | 0 | 0 | 0 | 0 | |
| 4 | Majitha | 0 | 0 | 0 | 0 | 2 | 1890 | 25 | 20393 | 0 | 0 | 0 | 0 | |
| 5 | Rayya | 1 | 110 | 2 | 1068 | 0 | 0 | 0 | 0 | 0 | 0 | 0 | 0 | |
| 6 | Raja Sansi | 0 | 0 | 0 | 0 | 0 | 0 | 0 | 0 | 0 | 0 | 0 | 0 | |
| 7 | Ajnala | 4 | 655 | 17 | 7770 | 0 | 0 | 0 | 0 | 0 | 0 | 0 | 0 | |
| | Sub-Total | 28 | 7029 | 89 | 43730 | 32 | 30018 | 666 | 283498 | 0 | 0 | 0 | 0 | |
| 8. Tarn Taran | | | | | | | | | | | | | | |
| 1 | Tarn Taran | 2 | 564 | 12 | 13456 | 3 | 1276 | 18 | 13780 | 1 | 294 | 6 | 6159 | |
| 2 | Patti | 0 | 0 | 0 | 0 | 3 | 902 | 16 | 15566 | 0 | 0 | 0 | 0 | |
| 3 | Khemkaran | 0 | 0 | 0 | 0 | 0 | 0 | 0 | 0 | 0 | 0 | 0 | 0 | |
| 4 | Bhikhiwind | 0 | 0 | 0 | 0 | 0 | 0 | 0 | 0 | 0 | 0 | 0 | 0 | |
| | Sub-Total | 2 | 564 | 12 | 13456 | 6 | 2178 | 34 | 29346 | 1 | 294 | 6 | 6159 | |

| SN/ Name of the District | Name of the Municipality/ Municipal Corpn. | Other Aided Institutions | | | | | | | | | | | | |
|---------------------------------------|--|-----------------------------|----------------|----------------|-------------------------------------|---|----------------|----------------|-------------------------------------|--|----------------|----------------|-------------------------------------|--|
| | | Nursery and Primary Schools | | | | Middle, High and Senior Secondary Schools | | | | Schools for Professional and Special Education | | | | |
| | | Institutions (No.) | Scholars (No.) | Teachers (No.) | Salaries & Allowances Paid (Rs.000) | Institutions (No.) | Scholars (No.) | Teachers (No.) | Salaries & Allowances Paid (Rs.000) | Institutions (No.) | Scholars (No.) | Teachers (No.) | Salaries & Allowances Paid (Rs.000) | |
| 1/2 | 3 | 4 | 5 | 6 | 7 | 8 | 9 | 10 | 11 | 12 | 13 | 14 | 15 | |
| 9. Hoshiarpur | | | | | | | | | | | | | | |
| 1 | Sham Churasi | 6 | 1481 | 17 | 23458 | 2 | 1047 | 16 | 16879 | 0 | 0 | 0 | 0 | |
| 2 | Hoshiarpur | 1 | 751 | 18 | 19789 | 4 | 2491 | 42 | 46892 | 0 | 0 | 0 | 0 | |
| 3 | Hariyana | 0 | 0 | 0 | 0 | 4 | 1601 | 33 | 36458 | 0 | 0 | 0 | 0 | |
| 4 | Gardhiwal | 0 | 0 | 0 | 0 | 4 | 1945 | 29 | 34892 | 0 | 0 | 0 | 0 | |
| 5 | Garh Shankar | 2 | 281 | 9 | 7398 | 2 | 850 | 14 | 14897 | 0 | 0 | 0 | 0 | |
| 6 | Tanda | 0 | 0 | 0 | 0 | 1 | 469 | 9 | 8413 | 0 | 0 | 0 | 0 | |
| 7 | Talwara | 0 | 0 | 0 | 0 | 1 | 789 | 5 | 4259 | 0 | 0 | 0 | 0 | |
| 8 | Dasuya | 2 | 120 | 4 | 3459 | 4 | 2389 | 39 | 39871 | 0 | 0 | 0 | 0 | |
| 9 | Mukerian | 0 | 0 | 0 | 0 | 4 | 2298 | 41 | 47899 | 0 | 0 | 0 | 0 | |
| 10 | Mahilpur | 0 | 0 | 0 | 0 | 0 | 0 | 0 | 0 | 0 | 0 | 0 | 0 | |
| | Sub-Total | 11 | 2633 | 48 | 54104 | 26 | 13879 | 228 | 250460 | 0 | 0 | 0 | 0 | |
| 10. Shaheed Bhagat Singh Nagar | | | | | | | | | | | | | | |
| 1 | S.B.S. Nagar | 0 | 0 | 0 | 0 | 5 | 1854 | 9 | 6574 | 0 | 0 | 0 | 0 | |
| 2 | Banga | 0 | 0 | 0 | 0 | 2 | 505 | 7 | 5208 | 0 | 0 | 0 | 0 | |
| 3 | Balachaur | 0 | 0 | 0 | 0 | 1 | 543 | 11 | 8844 | 0 | 0 | 0 | 0 | |
| 4 | Rahon | 0 | 0 | 0 | 0 | 0 | 0 | 0 | 0 | 0 | 0 | 0 | 0 | |
| | Sub-Total | 0 | 0 | 0 | 0 | 8 | 2902 | 27 | 20626 | 0 | 0 | 0 | 0 | |
| 11. Gurdaspur | | | | | | | | | | | | | | |
| 1 | Gurdaspur | 0 | 0 | 0 | 0 | 7 | 2400 | 40 | 25405 | 0 | 0 | 0 | 0 | |
| 2 | Dhariwal | 0 | 0 | 0 | 0 | 7 | 2050 | 42 | 27830 | 0 | 0 | 0 | 0 | |
| 3 | Dina Nagar | 0 | 0 | 0 | 0 | 1 | 767 | 9 | 6615 | 0 | 0 | 0 | 0 | |
| 4 | Batala | 5 | 1060 | 20 | 22776 | 5 | 3470 | 37 | 25401 | 1 | 97 | 5 | 670 | |
| 5 | Shri Har Gobindpur | 0 | 0 | 0 | 0 | 0 | 0 | 0 | 0 | 0 | 0 | 0 | 0 | |
| 6 | Qadian | 2 | 270 | 6 | 3554 | 3 | 1650 | 30 | 19578 | 1 | 60 | 4 | 529 | |
| 7 | Fatehgarh Churian | 1 | 89 | 6 | 1451 | 1 | 260 | 3 | 2549 | 0 | 0 | 0 | 0 | |
| 8 | Dera Baba Nanak | 0 | 0 | 0 | 0 | 0 | 0 | 0 | 0 | 0 | 0 | 0 | 0 | |
| | Sub-Total | 8 | 1419 | 32 | 27781 | 24 | 10597 | 161 | 107378 | 2 | 157 | 9 | 1199 | |
| 12. Faridkot | | | | | | | | | | | | | | |
| 1 | Faridkot | 0 | 0 | 0 | 0 | 4 | 1003 | 18 | 6616 | 0 | 0 | 0 | 0 | |
| 2 | Kotkapura | 0 | 0 | 0 | 0 | 2 | 452 | 13 | 5775 | 0 | 0 | 0 | 0 | |
| 3 | Jaitu | 0 | 0 | 0 | 0 | 2 | 244 | 5 | 3904 | 0 | 0 | 0 | 0 | |
| | Sub-Total | 0 | 0 | 0 | 0 | 8 | 1699 | 36 | 16295 | 0 | 0 | 0 | 0 | |

| SN/ Name of the District | Name of the Municipality/ Municipal Corpn. | Other Aided Institutions | | | | | | | | | | | | |
|---------------------------------------|--|-----------------------------|----------------|----------------|-------------------------------------|---|----------------|----------------|-------------------------------------|--|----------------|----------------|-------------------------------------|--|
| | | Nursery and Primary Schools | | | | Middle, High and Senior Secondary Schools | | | | Schools for Professional and Special Education | | | | |
| | | Institutions (No.) | Scholars (No.) | Teachers (No.) | Salaries & Allowances Paid (Rs.000) | Institutions (No.) | Scholars (No.) | Teachers (No.) | Salaries & Allowances Paid (Rs.000) | Institutions (No.) | Scholars (No.) | Teachers (No.) | Salaries & Allowances Paid (Rs.000) | |
| 1/2 | 3 | 4 | 5 | 6 | 7 | 8 | 9 | 10 | 11 | 12 | 13 | 14 | 15 | |
| 13. Muktsar | | | | | | | | | | | | | | |
| 1 | Muktsar | 0 | 0 | 0 | 0 | 2 | 680 | 22 | 7094 | 0 | 0 | 0 | 0 | |
| 2 | Malout | 0 | 0 | 0 | 0 | 0 | 0 | 0 | 0 | 0 | 0 | 0 | 0 | |
| 3 | Gidderbaha | 0 | 0 | 0 | 0 | 0 | 0 | 0 | 0 | 0 | 0 | 0 | 0 | |
| 4 | Bariwala | 0 | 0 | 0 | 0 | 0 | 0 | 0 | 0 | 0 | 0 | 0 | 0 | |
| | Sub-Total | 0 | 0 | 0 | 0 | 2 | 680 | 22 | 7094 | 0 | 0 | 0 | 0 | |
| 14. Moga | | | | | | | | | | | | | | |
| 1 | Moga | 9 | 2515 | 44 | 35075 | 9 | 7523 | 152 | 81956 | 0 | 0 | 0 | 0 | |
| 2 | Bagha Purana | 0 | 0 | 0 | 0 | 0 | 0 | 0 | 0 | 0 | 0 | 0 | 0 | |
| 3 | Dharamkot | 1 | 202 | 3 | 2013 | 1 | 592 | 12 | 6969 | 0 | 0 | 0 | 0 | |
| 4 | Nihal Singh Wala | 0 | 0 | 0 | 0 | 0 | 0 | 0 | 0 | 0 | 0 | 0 | 0 | |
| 5 | Badhni Kalan | 0 | 0 | 0 | 0 | 0 | 0 | 0 | 0 | 0 | 0 | 0 | 0 | |
| 6 | Kot Ise Khan | 0 | 0 | 0 | 0 | 0 | 0 | 0 | 0 | 0 | 0 | 0 | 0 | |
| 7 | Fatehgarh Panjtoor | 0 | 0 | 0 | 0 | 0 | 0 | 0 | 0 | 0 | 0 | 0 | 0 | |
| | Sub-Total | 10 | 2717 | 47 | 37088 | 10 | 8115 | 164 | 88925 | 0 | 0 | 0 | 0 | |
| 15. Rupnagar | | | | | | | | | | | | | | |
| 1 | Rupnagar | 0 | 0 | 0 | 0 | 8 | 5391 | 109 | 51303 | 0 | 0 | 0 | 0 | |
| 2 | Morinda | 0 | 0 | 0 | 0 | 2 | 818 | 8 | 4615 | 0 | 0 | 0 | 0 | |
| 3 | Anadpur Sahib | 0 | 0 | 0 | 0 | 2 | 1234 | 8 | 7008 | 0 | 0 | 0 | 0 | |
| 4 | Nangal | 0 | 0 | 0 | 0 | 3 | 2396 | 92 | 51290 | 0 | 0 | 0 | 0 | |
| 5 | Chamkaur Sahib | 0 | 0 | 0 | 0 | 2 | 881 | 13 | 9256 | 0 | 0 | 0 | 0 | |
| 6 | Shri Kiratpur Sahib | 0 | 0 | 0 | 0 | 0 | 0 | 0 | 0 | 0 | 0 | 0 | 0 | |
| | Sub-Total | 0 | 0 | 0 | 0 | 17 | 10720 | 230 | 123472 | 0 | 0 | 0 | 0 | |
| 16. Sahibzada Ajit Singh Nagar | | | | | | | | | | | | | | |
| 1 | S.A.S. Nagar | 0 | 0 | 0 | 0 | 2 | 645 | 9 | 6407 | 0 | 0 | 0 | 0 | |
| 2 | Kurali | 0 | 0 | 0 | 0 | 2 | 1520 | 25 | 20687 | 0 | 0 | 0 | 0 | |
| 3 | Kharar | 4 | 641 | 2 | 1409 | 5 | 978 | 17 | 12725 | 0 | 0 | 0 | 0 | |
| 4 | Dera Bassi | 1 | 248 | 1 | 680 | 2 | 829 | 9 | 6456 | 0 | 0 | 0 | 0 | |
| 5 | Zirakpur | 0 | 0 | 0 | 0 | 0 | 0 | 0 | 0 | 0 | 0 | 0 | 0 | |
| 6 | Naya-Gaon | 0 | 0 | 0 | 0 | 0 | 0 | 0 | 0 | 0 | 0 | 0 | 0 | |
| 7 | Banur | 0 | 0 | 0 | 0 | 0 | 0 | 0 | 0 | 0 | 0 | 0 | 0 | |
| 8 | Lalru | 0 | 0 | 0 | 0 | 0 | 0 | 0 | 0 | 0 | 0 | 0 | 0 | |
| | Sub-Total | 5 | 889 | 3 | 2089 | 11 | 3972 | 60 | 46275 | 0 | 0 | 0 | 0 | |

| SN/ Name of the District | Name of the Municipality/ Municipal Corpn. | Other Aided Institutions | | | | | | | | | | | | |
|--------------------------|--|-----------------------------|----------------|----------------|-------------------------------------|---|----------------|----------------|-------------------------------------|--|----------------|----------------|-------------------------------------|--|
| | | Nursery and Primary Schools | | | | Middle, High and Senior Secondary Schools | | | | Schools for Professional and Special Education | | | | |
| | | Institutions (No.) | Scholars (No.) | Teachers (No.) | Salaries & Allowances Paid (Rs.000) | Institutions (No.) | Scholars (No.) | Teachers (No.) | Salaries & Allowances Paid (Rs.000) | Institutions (No.) | Scholars (No.) | Teachers (No.) | Salaries & Allowances Paid (Rs.000) | |
| 1/2 | 3 | 4 | 5 | 6 | 7 | 8 | 9 | 10 | 11 | 12 | 13 | 14 | 15 | |
| 17. Bathinda | | | | | | | | | | | | | | |
| 1 | Bathinda | 0 | 0 | 0 | 0 | 4 | 2028 | 57 | 40776 | 0 | 0 | 0 | 0 | |
| 2 | Bhucho | 0 | 0 | 0 | 0 | 0 | 0 | 0 | 0 | 0 | 0 | 0 | 0 | |
| 3 | Goniana | 0 | 0 | 0 | 0 | 0 | 0 | 0 | 0 | 0 | 0 | 0 | 0 | |
| 4 | Kot Fattah | 0 | 0 | 0 | 0 | 0 | 0 | 0 | 0 | 0 | 0 | 0 | 0 | |
| 5 | Maur | 0 | 0 | 0 | 0 | 0 | 0 | 0 | 0 | 0 | 0 | 0 | 0 | |
| 6 | Rama | 1 | 84 | 4 | 2248 | 2 | 948 | 6 | 3875 | 0 | 0 | 0 | 0 | |
| 7 | Rampura Phool | 2 | 278 | 2 | 1330 | 3 | 792 | 9 | 4085 | 0 | 0 | 0 | 0 | |
| 8 | Sangat | 0 | 0 | 0 | 0 | 0 | 0 | 0 | 0 | 0 | 0 | 0 | 0 | |
| 9 | Talwandi Sabo | 1 | 390 | 2 | 1196 | 1 | 314 | 3 | 1794 | 0 | 0 | 0 | 0 | |
| 10 | Bhgta | 0 | 0 | 0 | 0 | 0 | 0 | 0 | 0 | 0 | 0 | 0 | 0 | |
| 11 | Kot Shamir | 0 | 0 | 0 | 0 | 0 | 0 | 0 | 0 | 0 | 0 | 0 | 0 | |
| 12 | Lehra Mohabbat | 0 | 0 | 0 | 0 | 0 | 0 | 0 | 0 | 0 | 0 | 0 | 0 | |
| 13 | Nathana | 0 | 0 | 0 | 0 | 0 | 0 | 0 | 0 | 0 | 0 | 0 | 0 | |
| 14 | Maluka | 0 | 0 | 0 | 0 | 0 | 0 | 0 | 0 | 0 | 0 | 0 | 0 | |
| 15 | Bhai Rupa | 0 | 0 | 0 | 0 | 0 | 0 | 0 | 0 | 0 | 0 | 0 | 0 | |
| 16 | Kotha Guru | 0 | 0 | 0 | 0 | 0 | 0 | 0 | 0 | 0 | 0 | 0 | 0 | |
| 17 | Mehraj | 0 | 0 | 0 | 0 | 0 | 0 | 0 | 0 | 0 | 0 | 0 | 0 | |
| | Sub-Total | 4 | 752 | 8 | 4774 | 10 | 4082 | 75 | 50530 | 0 | 0 | 0 | 0 | |
| 18. Jalandhar | | | | | | | | | | | | | | |
| 1 | Adampur | 0 | 0 | 0 | 0 | 0 | 0 | 0 | 0 | 0 | 0 | 0 | 0 | |
| 2 | Alawalpur | 0 | 0 | 0 | 0 | 3 | 641 | 24 | 637 | 0 | 0 | 0 | 0 | |
| 3 | Jalandhar | 10 | 3068 | 59 | 11615 | 40 | 21495 | 607 | 112815 | 1 | 149 | 14 | 5430 | |
| 4 | Kartarpur | 0 | 0 | 0 | 0 | 2 | 225 | 14 | 1059 | 0 | 0 | 0 | 0 | |
| 5 | Nakodar | 1 | 196 | 5 | 3285 | 2 | 436 | 14 | 599 | 0 | 0 | 0 | 0 | |
| 6 | Noor Mahal | 0 | 0 | 0 | 0 | 1 | 382 | 18 | 6465 | 0 | 0 | 0 | 0 | |
| 7 | Philaur | 0 | 0 | 0 | 0 | 0 | 0 | 0 | 0 | 0 | 0 | 0 | 0 | |
| 8 | Shahkot | 0 | 0 | 0 | 0 | 1 | 472 | 5 | 35410 | 0 | 0 | 0 | 0 | |
| 9 | Goraya | 3 | 295 | 13 | 4023 | 1 | 301 | 10 | 6074 | 0 | 0 | 0 | 0 | |
| 10 | Bhogpur | 0 | 0 | 0 | 0 | 0 | 0 | 0 | 0 | 0 | 0 | 0 | 0 | |
| 11 | Lohian Khas | 2 | 265 | 6 | 2055 | 0 | 0 | 0 | 0 | 0 | 0 | 0 | 0 | |
| 12 | Mehatpur | 0 | 0 | 0 | 0 | 1 | 381 | 8 | 2994 | 0 | 0 | 0 | 0 | |
| 13 | Bilga | 0 | 0 | 0 | 0 | 0 | 0 | 0 | 0 | 0 | 0 | 0 | 0 | |
| | Sub-Total | 16 | 3824 | 83 | 20978 | 51 | 24333 | 700 | 166053 | 1 | 149 | 14 | 5430 | |

| SN/ Name of the District | Name of the Municipality/ Municipal Corpn. | Other Aided Institutions | | | | | | | | | | | | |
|--------------------------|--|-----------------------------|----------------|----------------|-------------------------------------|---|----------------|----------------|-------------------------------------|--|----------------|----------------|-------------------------------------|--|
| | | Nursery and Primary Schools | | | | Middle, High and Senior Secondary Schools | | | | Schools for Professional and Special Education | | | | |
| | | Institutions (No.) | Scholars (No.) | Teachers (No.) | Salaries & Allowances Paid (Rs.000) | Institutions (No.) | Scholars (No.) | Teachers (No.) | Salaries & Allowances Paid (Rs.000) | Institutions (No.) | Scholars (No.) | Teachers (No.) | Salaries & Allowances Paid (Rs.000) | |
| 1/2 | 3 | 4 | 5 | 6 | 7 | 8 | 9 | 10 | 11 | 12 | 13 | 14 | 15 | |
| 19. Sangrur | | | | | | | | | | | | | | |
| 1 | Malerkotla | 0 | 0 | 0 | 0 | 5 | 4508 | 88 | 61511 | 0 | 0 | 0 | 0 | |
| 2 | Sangrur | 0 | 0 | 0 | 0 | 4 | 944 | 13 | 9824 | 0 | 0 | 0 | 0 | |
| 3 | Sunam | 1 | 26 | 1 | 629 | 2 | 687 | 4 | 2791 | 0 | 0 | 0 | 0 | |
| 4 | Dhuri | 0 | 0 | 0 | 0 | 3 | 2096 | 19 | 12698 | 0 | 0 | 0 | 0 | |
| 5 | Longowal | 0 | 0 | 0 | 0 | 0 | 0 | 0 | 0 | 0 | 0 | 0 | 0 | |
| 6 | Ahmedgarh | 0 | 0 | 0 | 0 | 3 | 3002 | 20 | 13057 | 0 | 0 | 0 | 0 | |
| 7 | Lehragaga | 0 | 0 | 0 | 0 | 0 | 0 | 0 | 0 | 0 | 0 | 0 | 0 | |
| 8 | Bhiwanigarh | 0 | 0 | 0 | 0 | 0 | 0 | 0 | 0 | 0 | 0 | 0 | 0 | |
| 9 | Khanauri | 0 | 0 | 0 | 0 | 0 | 0 | 0 | 0 | 0 | 0 | 0 | 0 | |
| 10 | Cheema | 0 | 0 | 0 | 0 | 0 | 0 | 0 | 0 | 0 | 0 | 0 | 0 | |
| 11 | Dirba | 0 | 0 | 0 | 0 | 0 | 0 | 0 | 0 | 0 | 0 | 0 | 0 | |
| 12 | Moonak | 0 | 0 | 0 | 0 | 0 | 0 | 0 | 0 | 0 | 0 | 0 | 0 | |
| 13 | Amargarh | 0 | 0 | 0 | 0 | 0 | 0 | 0 | 0 | 0 | 0 | 0 | 0 | |
| | Sub-Total | 1 | 26 | 1 | 629 | 17 | 11237 | 144 | 99881 | 0 | 0 | 0 | 0 | |
| 20. Barnala | | | | | | | | | | | | | | |
| 1 | Barnala | 0 | 0 | 0 | 0 | 0 | 0 | 0 | 0 | 0 | 0 | 0 | 0 | |
| 2 | Dhanoula | 0 | 0 | 0 | 0 | 0 | 0 | 0 | 0 | 0 | 0 | 0 | 0 | |
| 3 | Bhadaur | 0 | 0 | 0 | 0 | 0 | 0 | 0 | 0 | 0 | 0 | 0 | 0 | |
| 4 | Tapa | 0 | 0 | 0 | 0 | 0 | 0 | 0 | 0 | 0 | 0 | 0 | 0 | |
| 5 | Handiaya | 0 | 0 | 0 | 0 | 0 | 0 | 0 | 0 | 0 | 0 | 0 | 0 | |
| | Sub-Total | 0 | 0 | 0 | 0 | 0 | 0 | 0 | 0 | 0 | 0 | 0 | 0 | |
| 21. Fazilka | | | | | | | | | | | | | | |
| 1 | Jalalabad | 0 | 0 | 0 | 0 | 0 | 0 | 0 | 0 | 0 | 0 | 0 | 0 | |
| 2 | Fazilka | 6 | 395 | 8 | 2640 | 2 | 1398 | 13 | 9531 | 0 | 0 | 0 | 0 | |
| 3 | Abohar | 2 | 234 | 3 | 2263 | 4 | 826 | 7 | 5389 | 0 | 0 | 0 | 0 | |
| 4 | Arni wala Sheikh Suban | 0 | 0 | 0 | 0 | 0 | 0 | 0 | 0 | 0 | 0 | 0 | 0 | |
| | Sub-Total | 8 | 629 | 11 | 4903 | 6 | 2224 | 20 | 14920 | 0 | 0 | 0 | 0 | |
| 22. Pathankot | | | | | | | | | | | | | | |
| 1 | Pathankot | 0 | 0 | 0 | 0 | 5 | 2902 | 46 | 35830 | 0 | 0 | 0 | 0 | |
| 2 | sujanpur | 0 | 0 | 0 | 0 | 1 | 658 | 2 | 1491 | 0 | 0 | 0 | 0 | |
| 3 | Narot Jaimal Singh | 0 | 0 | 0 | 0 | 0 | 0 | 0 | 0 | 0 | 0 | 0 | 0 | |
| | Sub-Total | 0 | 0 | 0 | 0 | 6 | 3560 | 48 | 37321 | 0 | 0 | 0 | 0 | |
| | Grand Total | 100 | 24422 | 360 | 222937 | 324 | 205299 | 4042 | 2191128 | 5 | 1649 | 69 | 40921 | |

Educational and Cultural Statistics

Table No. 7.7 No. of Educational Institutions, Scholars, Teachers and their Salaries 2020-21

| SN/ Name of the District | Name of the Municipality/ Municipal Corpn. | Other Aided Institutions | | | | | | | | | | | | |
|---------------------------|--|--------------------------------|----------------|----------------|-------------------------------------|---|----------------|----------------|-------------------------------------|-----------------------|----------------|----------------|-------------------------------------|----------|
| | | Colleges for General Education | | | | Colleges for Professional and Special Education | | | | Research Institutions | | | | |
| | | Institutions (No.) | Scholars (No.) | Teachers (No.) | Salaries & Allowances Paid (Rs.000) | Institutions (No.) | Scholars (No.) | Teachers (No.) | Salaries & Allowances Paid (Rs.000) | Institutions (No.) | Scholars (No.) | Teachers (No.) | Salaries & Allowances Paid (Rs.000) | |
| 1/2 | 3 | 4 | 5 | 6 | 7 | 8 | 9 | 10 | 11 | 12 | 13 | 14 | 15 | |
| 1. Kapurthala | | | | | | | | | | | | | | |
| 1 | Kapurthala | 1 | 1165 | 90 | 37385 | 0 | 0 | 0 | 0 | 0 | 0 | 0 | 0 | 0 |
| 2 | Phagwara | 3 | 9663 | 177 | 96205 | 2 | 1550 | 84 | 38100 | 0 | 0 | 0 | 0 | 0 |
| 3 | Sultanpur Lodhi | 2 | 1460 | 37 | 14505 | 0 | 0 | 0 | 0 | 0 | 0 | 0 | 0 | 0 |
| 4 | Dhilwan | 0 | 0 | 0 | 0 | 0 | 0 | 0 | 0 | 0 | 0 | 0 | 0 | 0 |
| 5 | Begowal | 1 | 158 | 7 | 9850 | 0 | 0 | 0 | 0 | 0 | 0 | 0 | 0 | 0 |
| 6 | Bhulath | 0 | 0 | 0 | 0 | 0 | 0 | 0 | 0 | 0 | 0 | 0 | 0 | 0 |
| 7 | Nadala | 1 | 250 | 25 | 9455 | 0 | 0 | 0 | 0 | 0 | 0 | 0 | 0 | 0 |
| | Sub-Total | 8 | 12696 | 336 | 167400 | 2 | 1550 | 84 | 38100 | 0 | 0 | 0 | 0 | 0 |
| 2. Fatehgarh Sahib | | | | | | | | | | | | | | |
| 1 | Amlah | 0 | 0 | 0 | 0 | 0 | 0 | 0 | 0 | 0 | 0 | 0 | 0 | 0 |
| 2 | Sirhind | 1 | 1325 | 27 | 30524 | 1 | 1298 | 137 | 99113 | 0 | 0 | 0 | 0 | 0 |
| 3 | Gobindgarh | 0 | 0 | 0 | 0 | 0 | 0 | 0 | 0 | 0 | 0 | 0 | 0 | 0 |
| 4 | Bassi Pathana | 0 | 0 | 0 | 0 | 0 | 0 | 0 | 0 | 0 | 0 | 0 | 0 | 0 |
| 5 | Khamano | 0 | 0 | 0 | 0 | 0 | 0 | 0 | 0 | 0 | 0 | 0 | 0 | 0 |
| | Sub-Total | 1 | 1325 | 27 | 30524 | 1 | 1298 | 137 | 99113 | 0 | 0 | 0 | 0 | 0 |
| 3. Mansa | | | | | | | | | | | | | | |
| 1 | Mansa | 1 | 425 | 27 | 8025 | 0 | 0 | 0 | 0 | 0 | 0 | 0 | 0 | 0 |
| 2 | Budhlada | 0 | 0 | 0 | 0 | 0 | 0 | 0 | 0 | 0 | 0 | 0 | 0 | 0 |
| 3 | Bareta | 0 | 0 | 0 | 0 | 0 | 0 | 0 | 0 | 0 | 0 | 0 | 0 | 0 |
| 4 | Bhikhi | 0 | 0 | 0 | 0 | 0 | 0 | 0 | 0 | 0 | 0 | 0 | 0 | 0 |
| 5 | Sardulgarh | 0 | 0 | 0 | 0 | 0 | 0 | 0 | 0 | 0 | 0 | 0 | 0 | 0 |
| 6 | joga | 0 | 0 | 0 | 0 | 0 | 0 | 0 | 0 | 0 | 0 | 0 | 0 | 0 |
| 7 | Boha | 0 | 0 | 0 | 0 | 0 | 0 | 0 | 0 | 0 | 0 | 0 | 0 | 0 |
| | Sub-Total | 1 | 425 | 27 | 8025 | 0 | 0 | 0 | 0 | 0 | 0 | 0 | 0 | 0 |
| 4. Firozpur | | | | | | | | | | | | | | |
| 1 | Firozpur | 3 | 2125 | 175 | 103205 | 1 | 240 | 16 | 13890 | 0 | 0 | 0 | 0 | 0 |
| 2 | Talwandi Bhai | 0 | 0 | 0 | 0 | 0 | 0 | 0 | 0 | 0 | 0 | 0 | 0 | 0 |
| 3 | Zira | 0 | 0 | 0 | 0 | 0 | 0 | 0 | 0 | 0 | 0 | 0 | 0 | 0 |
| 4 | Guru Har Sahai | 0 | 0 | 0 | 0 | 0 | 0 | 0 | 0 | 0 | 0 | 0 | 0 | 0 |
| 5 | Makhu | 0 | 0 | 0 | 0 | 0 | 0 | 0 | 0 | 0 | 0 | 0 | 0 | 0 |
| 6 | Mudakki | 0 | 0 | 0 | 0 | 0 | 0 | 0 | 0 | 0 | 0 | 0 | 0 | 0 |
| 7 | Malanwali khas | 0 | 0 | 0 | 0 | 0 | 0 | 0 | 0 | 0 | 0 | 0 | 0 | 0 |
| 8 | Mmdot | 0 | 0 | 0 | 0 | 0 | 0 | 0 | 0 | 0 | 0 | 0 | 0 | 0 |
| | Sub-Total | 3 | 2125 | 175 | 103205 | 1 | 240 | 16 | 13890 | 0 | 0 | 0 | 0 | 0 |

| SN/ Name of the District | Name of the Municipality/ Municipal Corpn. | Other Aided Institutions | | | | | | | | | | | | |
|---------------------------------------|--|--------------------------------|----------------|----------------|-------------------------------------|---|----------------|----------------|-------------------------------------|-----------------------|----------------|----------------|-------------------------------------|----------|
| | | Colleges for General Education | | | | Colleges for Professional and Special Education | | | | Research Institutions | | | | |
| | | Institutions (No.) | Scholars (No.) | Teachers (No.) | Salaries & Allowances Paid (Rs.000) | Institutions (No.) | Scholars (No.) | Teachers (No.) | Salaries & Allowances Paid (Rs.000) | Institutions (No.) | Scholars (No.) | Teachers (No.) | Salaries & Allowances Paid (Rs.000) | |
| 1/2 | 3 | 4 | 5 | 6 | 7 | 8 | 9 | 10 | 11 | 12 | 13 | 14 | 15 | |
| 9. Hoshiarpur | | | | | | | | | | | | | | |
| 1 | Sham Churasi | 1 | 421 | 14 | 2113 | 0 | 0 | 0 | 0 | 0 | 0 | 0 | 0 | 0 |
| 2 | Hoshiarpur | 2 | 3800 | 78 | 10251 | 1 | 598 | 16 | 1822 | 0 | 0 | 0 | 0 | 0 |
| 3 | Hariyana | 1 | 1126 | 13 | 1800 | 0 | 0 | 0 | 0 | 0 | 0 | 0 | 0 | 0 |
| 4 | Gardhiwal | 1 | 1209 | 14 | 1802 | 0 | 0 | 0 | 0 | 0 | 0 | 0 | 0 | 0 |
| 5 | Garh Shankar | 1 | 1302 | 20 | 2885 | 0 | 0 | 0 | 0 | 0 | 0 | 0 | 0 | 0 |
| 6 | Tanda | 0 | 0 | 0 | 0 | 0 | 0 | 0 | 0 | 0 | 0 | 0 | 0 | 0 |
| 7 | Talwara | 0 | 0 | 0 | 0 | 0 | 0 | 0 | 0 | 0 | 0 | 0 | 0 | 0 |
| 8 | Dasuya | 1 | 2416 | 25 | 3429 | 0 | 0 | 0 | 0 | 0 | 0 | 0 | 0 | 0 |
| 9 | Mukerian | 1 | 2266 | 37 | 4873 | 0 | 0 | 0 | 0 | 0 | 0 | 0 | 0 | 0 |
| 10 | Mahilpur | 1 | 3074 | 80 | 11308 | 0 | 0 | 0 | 0 | 0 | 0 | 0 | 0 | 0 |
| | Sub-Total | 9 | 15614 | 281 | 38461 | 1 | 598 | 16 | 1822 | 0 | 0 | 0 | 0 | 0 |
| 10. Shaheed Bhagat Singh Nagar | | | | | | | | | | | | | | |
| 1 | S.B.S. Nagar | 3 | 1371 | 43 | 4402 | 0 | 0 | 0 | 0 | 0 | 0 | 0 | 0 | 0 |
| 2 | Banga | 2 | 1715 | 56 | 33183 | 0 | 0 | 0 | 0 | 0 | 0 | 0 | 0 | 0 |
| 3 | Balachaur | 0 | 0 | 0 | 0 | 0 | 0 | 0 | 0 | 0 | 0 | 0 | 0 | 0 |
| 4 | Rahon | 0 | 0 | 0 | 0 | 0 | 0 | 0 | 0 | 0 | 0 | 0 | 0 | 0 |
| | Sub-Total | 5 | 3086 | 99 | 37585 | 0 | 0 | 0 | 0 | 0 | 0 | 0 | 0 | 0 |
| 11. Gurdaspur | | | | | | | | | | | | | | |
| 1 | Gurdaspur | 0 | 0 | 0 | 0 | 0 | 0 | 0 | 0 | 0 | 0 | 0 | 0 | 0 |
| 2 | Dhariwal | 0 | 0 | 0 | 0 | 0 | 0 | 0 | 0 | 0 | 0 | 0 | 0 | 0 |
| 3 | Dina Nagar | 0 | 0 | 0 | 0 | 0 | 0 | 0 | 0 | 0 | 0 | 0 | 0 | 0 |
| 4 | Batala | 4 | 3261 | 99 | 110279 | 0 | 0 | 0 | 0 | 0 | 0 | 0 | 0 | 0 |
| 5 | Shri Har Gobindpur | 0 | 0 | 0 | 0 | 0 | 0 | 0 | 0 | 0 | 0 | 0 | 0 | 0 |
| 6 | Qadian | 1 | 435 | 23 | 11982 | 0 | 0 | 0 | 0 | 0 | 0 | 0 | 0 | 0 |
| 7 | Fatehgarh Churian | 0 | 0 | 0 | 0 | 0 | 0 | 0 | 0 | 0 | 0 | 0 | 0 | 0 |
| 8 | Dera Baba Nanak | 0 | 0 | 0 | 0 | 0 | 0 | 0 | 0 | 0 | 0 | 0 | 0 | 0 |
| | Sub-Total | 5 | 3696 | 122 | 122261 | 0 | 0 | 0 | 0 | 0 | 0 | 0 | 0 | 0 |
| 12. Faridkot | | | | | | | | | | | | | | |
| 1 | Faridkot | 0 | 0 | 0 | 0 | 0 | 0 | 0 | 0 | 0 | 0 | 0 | 0 | 0 |
| 2 | Kotkapura | 0 | 0 | 0 | 0 | 0 | 0 | 0 | 0 | 0 | 0 | 0 | 0 | 0 |
| 3 | Jaitu | 0 | 0 | 0 | 0 | 0 | 0 | 0 | 0 | 0 | 0 | 0 | 0 | 0 |
| | Sub-Total | 0 | 0 | 0 | 0 | 0 | 0 | 0 | 0 | 0 | 0 | 0 | 0 | 0 |
| 13. Muktsar | | | | | | | | | | | | | | |
| 1 | Muktsar | 2 | 628 | 30 | 13924 | 1 | 89 | 7 | 4691 | 0 | 0 | 0 | 0 | 0 |
| 2 | Malout | 1 | 695 | 34 | 15121 | 0 | 0 | 0 | 0 | 0 | 0 | 0 | 0 | 0 |
| 3 | Gidderbaha | 1 | 619 | 23 | 9375 | 0 | 0 | 0 | 0 | 0 | 0 | 0 | 0 | 0 |
| 4 | Bariwala | 0 | 0 | 0 | 0 | 0 | 0 | 0 | 0 | 0 | 0 | 0 | 0 | 0 |
| | Sub-Total | 4 | 1942 | 87 | 38420 | 1 | 89 | 7 | 4691 | 0 | 0 | 0 | 0 | 0 |

| SN/ Name of the District | Name of the Municipality/ Municipal Corpn. | Other Aided Institutions | | | | | | | | | | | | |
|--------------------------|--|--------------------------------|----------------|----------------|-------------------------------------|---|----------------|----------------|-------------------------------------|-----------------------|----------------|----------------|-------------------------------------|----------|
| | | Colleges for General Education | | | | Colleges for Professional and Special Education | | | | Research Institutions | | | | |
| | | Institutions (No.) | Scholars (No.) | Teachers (No.) | Salaries & Allowances Paid (Rs.000) | Institutions (No.) | Scholars (No.) | Teachers (No.) | Salaries & Allowances Paid (Rs.000) | Institutions (No.) | Scholars (No.) | Teachers (No.) | Salaries & Allowances Paid (Rs.000) | |
| 1/2 | 3 | 4 | 5 | 6 | 7 | 8 | 9 | 10 | 11 | 12 | 13 | 14 | 15 | |
| 18. Jalandhar | | | | | | | | | | | | | | |
| 1 | Adampur | 0 | 0 | 0 | 0 | 0 | 0 | 0 | 0 | 0 | 0 | 0 | 0 | 0 |
| 2 | Alawalpur | 0 | 0 | 0 | 0 | 0 | 0 | 0 | 0 | 0 | 0 | 0 | 0 | 0 |
| 3 | Jalandhar | 9 | 2210 | 178 | 97415 | 0 | 0 | 0 | 0 | 0 | 0 | 0 | 0 | 0 |
| 4 | Kartarpur | 1 | 678 | 15 | 6359 | 0 | 0 | 0 | 0 | 0 | 0 | 0 | 0 | 0 |
| 5 | Nakodar | 3 | 1901 | 82 | 30147 | 0 | 0 | 0 | 0 | 0 | 0 | 0 | 0 | 0 |
| 6 | Noor Mahal | 0 | 0 | 0 | 0 | 0 | 0 | 0 | 0 | 0 | 0 | 0 | 0 | 0 |
| 7 | Philaur | 0 | 0 | 0 | 0 | 0 | 0 | 0 | 0 | 0 | 0 | 0 | 0 | 0 |
| 8 | Shahkot | 0 | 0 | 0 | 0 | 0 | 0 | 0 | 0 | 0 | 0 | 0 | 0 | 0 |
| 9 | Goraya | 0 | 0 | 0 | 0 | 0 | 0 | 0 | 0 | 0 | 0 | 0 | 0 | 0 |
| 10 | Bhogpur | 0 | 0 | 0 | 0 | 0 | 0 | 0 | 0 | 0 | 0 | 0 | 0 | 0 |
| 11 | Lohian Khas | 0 | 0 | 0 | 0 | 0 | 0 | 0 | 0 | 0 | 0 | 0 | 0 | 0 |
| 12 | Mehatpur | 0 | 0 | 0 | 0 | 0 | 0 | 0 | 0 | 0 | 0 | 0 | 0 | 0 |
| 13 | Bilga | 0 | 0 | 0 | 0 | 0 | 0 | 0 | 0 | 0 | 0 | 0 | 0 | 0 |
| | Sub-Total | 13 | 4789 | 275 | 133921 | 0 | 0 | 0 | 0 | 0 | 0 | 0 | 0 | 0 |
| 19. Sangrur | | | | | | | | | | | | | | |
| 1 | Malerkotla | 0 | 0 | 0 | 0 | 0 | 0 | 0 | 0 | 0 | 0 | 0 | 0 | 0 |
| 2 | Sangrur | 1 | 591 | 32 | 12015 | 0 | 0 | 0 | 0 | 0 | 0 | 0 | 0 | 0 |
| 3 | Sunam | 0 | 0 | 0 | 0 | 0 | 0 | 0 | 0 | 0 | 0 | 0 | 0 | 0 |
| 4 | Dhuri | 0 | 0 | 0 | 0 | 0 | 0 | 0 | 0 | 0 | 0 | 0 | 0 | 0 |
| 5 | Longowal | 0 | 0 | 0 | 0 | 0 | 0 | 0 | 0 | 0 | 0 | 0 | 0 | 0 |
| 6 | Ahmedgarh | 0 | 0 | 0 | 0 | 0 | 0 | 0 | 0 | 0 | 0 | 0 | 0 | 0 |
| 7 | Lehragaga | 0 | 0 | 0 | 0 | 0 | 0 | 0 | 0 | 0 | 0 | 0 | 0 | 0 |
| 8 | Bhiwanigarh | 1 | 342 | 10 | 5459 | 0 | 0 | 0 | 0 | 0 | 0 | 0 | 0 | 0 |
| 9 | Khanauri | 0 | 0 | 0 | 0 | 0 | 0 | 0 | 0 | 0 | 0 | 0 | 0 | 0 |
| 10 | Cheema | 0 | 0 | 0 | 0 | 0 | 0 | 0 | 0 | 0 | 0 | 0 | 0 | 0 |
| 11 | Dirba | 0 | 0 | 0 | 0 | 0 | 0 | 0 | 0 | 0 | 0 | 0 | 0 | 0 |
| 12 | Moonak | 0 | 0 | 0 | 0 | 0 | 0 | 0 | 0 | 0 | 0 | 0 | 0 | 0 |
| 13 | Amargarh | 0 | 0 | 0 | 0 | 0 | 0 | 0 | 0 | 0 | 0 | 0 | 0 | 0 |
| | Sub-Total | 2 | 933 | 42 | 17474 | 0 | 0 | 0 | 0 | 0 | 0 | 0 | 0 | 0 |
| 20. Barnala | | | | | | | | | | | | | | |
| 1 | Barnala | 1 | 957 | 22 | 19550 | 0 | 0 | 0 | 0 | 0 | 0 | 0 | 0 | 0 |
| 2 | Dhanoula | 0 | 0 | 0 | 0 | 0 | 0 | 0 | 0 | 0 | 0 | 0 | 0 | 0 |
| 3 | Bhadaur | 0 | 0 | 0 | 0 | 0 | 0 | 0 | 0 | 0 | 0 | 0 | 0 | 0 |
| 4 | Tapa | 0 | 0 | 0 | 0 | 0 | 0 | 0 | 0 | 0 | 0 | 0 | 0 | 0 |
| 5 | Handiaya | 0 | 0 | 0 | 0 | 0 | 0 | 0 | 0 | 0 | 0 | 0 | 0 | 0 |
| | Sub-Total | 1 | 957 | 22 | 19550 | 0 | 0 | 0 | 0 | 0 | 0 | 0 | 0 | 0 |
| 21. Fazilka | | | | | | | | | | | | | | |
| 1 | Jalalabad | 1 | 242 | 4 | 763 | 0 | 0 | 0 | 0 | 0 | 0 | 0 | 0 | 0 |
| 2 | Fazilka | 0 | 0 | 0 | 0 | 0 | 0 | 0 | 0 | 0 | 0 | 0 | 0 | 0 |
| 3 | Abohar | 2 | 4052 | 81 | 43835 | 0 | 0 | 0 | 0 | 0 | 0 | 0 | 0 | 0 |
| 4 | Arni wala Sheikh Suban | 0 | 0 | 0 | 0 | 0 | 0 | 0 | 0 | 0 | 0 | 0 | 0 | 0 |
| | Sub-Total | 3 | 4294 | 85 | 44598 | 0 | 0 | 0 | 0 | 0 | 0 | 0 | 0 | 0 |
| 22. Pathankot | | | | | | | | | | | | | | |
| 1 | Pathankot | 0 | 0 | 0 | 0 | 0 | 0 | 0 | 0 | 0 | 0 | 0 | 0 | 0 |
| 2 | sujanpur | 0 | 0 | 0 | 0 | 0 | 0 | 0 | 0 | 0 | 0 | 0 | 0 | 0 |
| 3 | Narot Jaimal Singh | 0 | 0 | 0 | 0 | 0 | 0 | 0 | 0 | 0 | 0 | 0 | 0 | 0 |
| | Sub-Total | 0 | 0 | 0 | 0 | 0 | 0 | 0 | 0 | 0 | 0 | 0 | 0 | 0 |
| | Grand Total | 87 | 103196 | 3472 | 1924031 | 19 | 20624 | 1566 | 1105112 | 5 | 2625 | 458 | 416431 | |

Educational and Cultural Statistics
Table No. 8 Public Libraries 2020-21

| SN/ Name of the District | Name of the Municipality/ Municipal Corpn. | State Government Public | | | Municipal Public Libraries | | | Others Public | | |
|-----------------------------------|---|-------------------------|--------------|----------------------------|----------------------------|--------------|----------------------------|---------------|-------------|----------------------------|
| | | No. | Members | No. of VoIs. Stocked | No. | Members | No. of VoIs. Stocked | No. | Memb ers | No. of VoIs. Stocked |
| 1/2 | 3 | 4 | 5 | 6 | 7 | 8 | 9 | 10 | 11 | 12 |
| 1. Kapurthala | | | | | | | | | | |
| 1 | Kapurthala | 1 | 2 | 9792 | 1 | 1 | 442 | 0 | 0 | 0 |
| 2 | Phagwara | 0 | 0 | 0 | 4 | 0 | 5339 | 0 | 0 | 0 |
| 3 | Sultanpur Lodhi | 0 | 0 | 0 | 0 | 0 | 0 | 0 | 0 | 0 |
| 4 | Dhilwan | 1 | 0 | 223 | 0 | 0 | 0 | 0 | 0 | 0 |
| 5 | Begowal | 0 | 0 | 0 | 0 | 0 | 0 | 0 | 0 | 0 |
| 6 | Bhulath | 0 | 0 | 0 | 0 | 0 | 0 | 0 | 0 | 0 |
| 7 | Nadala | 0 | 0 | 0 | 0 | 0 | 0 | 0 | 0 | 0 |
| | Sub-Total | 2 | 2 | 10015 | 5 | 1 | 5781 | 0 | 0 | 0 |
| 2. Fatehgarh Sahib | | | | | | | | | | |
| 1 | Amlah | 0 | 0 | 0 | 0 | 0 | 0 | 0 | 0 | 0 |
| 2 | Sirhind | 1 | 1805 | 20550 | 0 | 0 | 0 | 0 | 0 | 0 |
| 3 | Gobindgarh | 0 | 0 | 0 | 1 | 0 | 527 | 0 | 0 | 0 |
| 4 | Bassi Pathana | 0 | 0 | 0 | 0 | 0 | 0 | 0 | 0 | 0 |
| 5 | Khamano | 0 | 0 | 0 | 0 | 0 | 0 | 0 | 0 | 0 |
| | Sub-Total | 1 | 1805 | 20550 | 1 | 0 | 527 | 0 | 0 | 0 |
| 3. Mansa | | | | | | | | | | |
| 1 | Mansa | 1 | 1816 | 19983 | 1 | 216 | 5416 | 0 | 0 | 0 |
| 2 | Budhlada | 0 | 0 | 0 | 0 | 0 | 0 | 0 | 0 | 0 |
| 3 | Bareta | 0 | 0 | 0 | 1 | 100 | 2203 | 0 | 0 | 0 |
| 4 | Bhikhi | 0 | 0 | 0 | 0 | 0 | 0 | 1 | 33 | 1600 |
| 5 | Sardulgarh | 0 | 0 | 0 | 0 | 0 | 0 | 0 | 0 | 0 |
| 6 | Joga | 0 | 0 | 0 | 0 | 0 | 0 | 0 | 0 | 0 |
| 7 | Boha | 0 | 0 | 0 | 0 | 0 | 0 | 0 | 0 | 0 |
| | Sub-Total | 1 | 1816 | 19983 | 2 | 316 | 7619 | 1 | 33 | 1600 |
| 4. Firozpur | | | | | | | | | | |
| 1 | Firozpur | 1 | 4018 | 38297 | 1 | 0 | 2457 | 0 | 0 | 0 |
| 2 | Talwandi Bhai | 0 | 0 | 0 | 1 | 0 | 791 | 0 | 0 | 0 |
| 3 | Zira | 0 | 0 | 0 | 0 | 0 | 0 | 0 | 0 | 0 |
| 4 | Guru Har Sahai | 0 | 0 | 0 | 1 | 0 | 2653 | 0 | 0 | 0 |
| 5 | Makhu | 0 | 0 | 0 | 1 | 0 | 123 | 0 | 0 | 0 |
| 6 | Mudakki | 0 | 0 | 0 | 0 | 0 | 0 | 0 | 0 | 0 |
| 7 | Malanwali khas | 0 | 0 | 0 | 0 | 0 | 0 | 0 | 0 | 0 |
| 8 | Mamdot | 0 | 0 | 0 | 0 | 0 | 0 | 0 | 0 | 0 |
| | Sub-Total | 1 | 4018 | 38297 | 4 | 0 | 6024 | 0 | 0 | 0 |
| 5. Ludhiana | | | | | | | | | | |
| 1 | Ludhiana | 2 | 4411 | 215998 | 9 | 201 | 26820 | 0 | 0 | 0 |
| 2 | Samrala | 0 | 0 | 0 | 1 | 0 | 2022 | 0 | 0 | 0 |
| 3 | Khanna | 0 | 0 | 0 | 1 | 256 | 10300 | 0 | 0 | 0 |
| 4 | Doraha | 0 | 0 | 0 | 0 | 0 | 0 | 0 | 0 | 0 |
| 5 | Jagraon | 0 | 0 | 0 | 1 | 22 | 10116 | 0 | 0 | 0 |
| 6 | Raikot | 0 | 0 | 0 | 1 | 15 | 2640 | 0 | 0 | 0 |
| 7 | Payal | 0 | 0 | 0 | 0 | 0 | 0 | 0 | 0 | 0 |
| 8 | Machhiwara | 0 | 0 | 0 | 1 | 0 | 609 | 0 | 0 | 0 |
| 9 | Mulanpur | 0 | 0 | 0 | 0 | 0 | 0 | 0 | 0 | 0 |
| 10 | Maloud | 0 | 0 | 0 | 0 | 0 | 0 | 0 | 0 | 0 |
| 11 | Sahnewal | 0 | 0 | 0 | 0 | 0 | 0 | 0 | 0 | 0 |
| | Sub-Total | 2 | 4411 | 215998 | 14 | 494 | 52507 | 0 | 0 | 0 |
| 6. Patiala | | | | | | | | | | |
| 1 | Ghagga | 0 | 0 | 0 | 0 | 0 | 0 | 0 | 0 | 0 |
| 2 | Ghanaur | 0 | 0 | 0 | 0 | 0 | 0 | 0 | 0 | 0 |
| 3 | Nabha | 1 | 2057 | 60558 | 1 | 2002 | 45232 | 0 | 0 | 0 |
| 4 | Patiala | 1 | 20601 | 154210 | 1 | 8475 | 64338 | 0 | 0 | 0 |
| 5 | Patran | 0 | 0 | 0 | 0 | 0 | 0 | 0 | 0 | 0 |
| 6 | Rajpura | 0 | 0 | 0 | 2 | 40 | 5181 | 0 | 0 | 0 |
| 7 | Samana | 0 | 0 | 0 | 0 | 0 | 0 | 0 | 0 | 0 |
| 8 | Sanaur | 0 | 0 | 0 | 0 | 0 | 0 | 0 | 0 | 0 |
| 9 | Bhadson | 0 | 0 | 0 | 0 | 0 | 0 | 0 | 0 | 0 |
| | Sub-Total | 2 | 22658 | 214768 | 4 | 10517 | 114751 | 0 | 0 | 0 |
| 7. Amritsar | | | | | | | | | | |
| 1 | Amritsar | 1 | 725 | 18925 | 2 | 830 | 32920 | 4 | 895 | 49230 |
| 2 | Jandiala | 0 | 0 | 0 | 1 | 0 | 1402 | 0 | 0 | 0 |
| 3 | Ramdass | 0 | 0 | 0 | 0 | 0 | 0 | 0 | 0 | 0 |
| 4 | Majitha | 0 | 0 | 0 | 0 | 0 | 0 | 0 | 0 | 0 |
| 5 | Rayya | 0 | 0 | 0 | 0 | 0 | 0 | 0 | 0 | 0 |
| 6 | Raja Sansi | 0 | 0 | 0 | 0 | 0 | 0 | 0 | 0 | 0 |
| 7 | Ajnala | 0 | 0 | 0 | 0 | 0 | 0 | 0 | 0 | 0 |
| | Sub-Total | 1 | 725 | 18925 | 3 | 830 | 34322 | 4 | 895 | 49230 |

| SN/ Name of the District | Name of the Municipality/ Municipal Corpn. | State Government Public | | | Municipal Public Libraries | | | Others Public | | |
|---------------------------------------|---|-------------------------|-------------|----------------------------|----------------------------|-------------|----------------------------|---------------|-------------|----------------------------|
| | | No. | Members | No. of Vols. Stocked | No. | Members | No. of Vols. Stocked | No. | Memb ers | No. of Vols. Stocked |
| 1/2 | 3 | 4 | 5 | 6 | 7 | 8 | 9 | 10 | 11 | 12 |
| 8. Tarn Taran | | | | | | | | | | |
| 1 | Tarn Taran | 0 | 0 | 0 | 1 | 0 | 2638 | 0 | 0 | 0 |
| 2 | Patti | 0 | 0 | 0 | 0 | 0 | 2046 | 0 | 0 | 0 |
| 3 | Khemkaran | 0 | 0 | 0 | 0 | 0 | 0 | 0 | 0 | 0 |
| 4 | Bhikhiwind | 0 | 0 | 0 | 0 | 0 | 0 | 0 | 0 | 0 |
| | Sub-Total | 0 | 0 | 0 | 1 | 0 | 4684 | 0 | 0 | 0 |
| 9. Hoshiarpur | | | | | | | | | | |
| 1 | Sham Churasi | 0 | 0 | 0 | 1 | 8 | 800 | 0 | 0 | 0 |
| 2 | Hoshiarpur | 0 | 0 | 0 | 2 | 230 | 1260 | 1 | 2500 | 53200 |
| 3 | Hariyana | 1 | 13 | 321 | 1 | 30 | 2870 | 0 | 0 | 0 |
| 4 | Gardhiwal | 0 | 0 | 0 | 0 | 0 | 0 | 0 | 0 | 0 |
| 5 | Garh Shankar | 0 | 0 | 0 | 1 | 15 | 1598 | 0 | 0 | 0 |
| 6 | Tanda | 0 | 0 | 0 | 0 | 0 | 0 | 0 | 0 | 0 |
| 7 | Talwara | 0 | 0 | 0 | 0 | 0 | 0 | 0 | 0 | 0 |
| 8 | Dasuya | 0 | 0 | 0 | 1 | 56 | 1504 | 0 | 0 | 0 |
| 9 | Mukerian | 0 | 0 | 0 | 0 | 0 | 0 | 0 | 0 | 0 |
| 10 | Mahilpur | 0 | 0 | 0 | 0 | 0 | 0 | 0 | 0 | 0 |
| | Sub-Total | 1 | 13 | 321 | 6 | 339 | 8032 | 1 | 2500 | 53200 |
| 10. Shaheed Bhagat Singh Nagar | | | | | | | | | | |
| 1 | S.B.S. Nagar | 0 | 0 | 0 | 1 | 0 | 2218 | 0 | 0 | 0 |
| 2 | Banga | 0 | 0 | 0 | 1 | 0 | 375 | 0 | 0 | 0 |
| 3 | Balachaur | 0 | 0 | 0 | 0 | 0 | 0 | 0 | 0 | 0 |
| 4 | Rahon | 0 | 0 | 0 | 1 | 15 | 567 | 0 | 0 | 0 |
| | Sub-Total | 0 | 0 | 0 | 3 | 15 | 3160 | 0 | 0 | 0 |
| 11. Gurdaspur | | | | | | | | | | |
| 1 | Gurdaspur | 0 | 0 | 0 | 1 | 3150 | 55147 | 0 | 0 | 0 |
| 2 | Dhariwal | 0 | 0 | 0 | 1 | 220 | 2150 | 0 | 0 | 0 |
| 3 | Dina Nagar | 0 | 0 | 0 | 0 | 0 | 0 | 0 | 0 | 0 |
| 4 | Batala | 0 | 0 | 0 | 0 | 0 | 0 | 0 | 0 | 0 |
| 5 | Shri Har Gobindpur | 0 | 0 | 0 | 0 | 0 | 0 | 0 | 0 | 0 |
| 6 | Qadian | 0 | 0 | 0 | 0 | 0 | 0 | 0 | 0 | 0 |
| 7 | Fatehgarh Churian | 0 | 0 | 0 | 1 | 110 | 1550 | 0 | 0 | 0 |
| 8 | Dera Baba Nanak | 0 | 0 | 0 | 0 | 0 | 0 | 0 | 0 | 0 |
| | Sub-Total | 0 | 0 | 0 | 3 | 3480 | 58847 | 0 | 0 | 0 |
| 12. Faridkot | | | | | | | | | | |
| 1 | Faridkot | 1 | 3396 | 38272 | 0 | 0 | 0 | 0 | 0 | 0 |
| 2 | Kotkapura | 0 | 0 | 0 | 1 | 216 | 9984 | 0 | 0 | 0 |
| 3 | Jaitu | 0 | 0 | 0 | 0 | 0 | 0 | 0 | 0 | 0 |
| | Sub-Total | 1 | 3396 | 38272 | 1 | 216 | 9984 | 0 | 0 | 0 |
| 13. Muktsar | | | | | | | | | | |
| 1 | Muktsar | 0 | 0 | 0 | 1 | 9 | 1536 | 0 | 0 | 0 |
| 2 | Malout | 0 | 0 | 0 | 1 | 0 | 1420 | 0 | 0 | 0 |
| 3 | Gidderbaha | 0 | 0 | 0 | 1 | 0 | 75 | 0 | 0 | 0 |
| 4 | Bariwala | 0 | 0 | 0 | 0 | 0 | 0 | 0 | 0 | 0 |
| | Sub-Total | 0 | 0 | 0 | 3 | 9 | 3031 | 0 | 0 | 0 |
| 14. Moga | | | | | | | | | | |
| 1 | Moga | 0 | 0 | 0 | 2 | 0 | 8653 | 0 | 0 | 0 |
| 2 | Bagha Purana | 0 | 0 | 0 | 0 | 0 | 0 | 0 | 0 | 0 |
| 3 | Dharmkot | 0 | 0 | 0 | 1 | 0 | 762 | 0 | 0 | 0 |
| 4 | Nihal Singh Wala | 0 | 0 | 0 | 0 | 0 | 0 | 0 | 0 | 0 |
| 5 | Badhni Kalan | 0 | 0 | 0 | 0 | 0 | 0 | 0 | 0 | 0 |
| 6 | Kot Ise Khan | 0 | 0 | 0 | 0 | 0 | 0 | 0 | 0 | 0 |
| 7 | Fatehgarh Panjtoor | 0 | 0 | 0 | 0 | 0 | 0 | 0 | 0 | 0 |
| | Sub-Total | 0 | 0 | 0 | 3 | 0 | 9415 | 0 | 0 | 0 |
| 15. Rupnagar | | | | | | | | | | |
| 1 | Rupnagar | 1 | 3780 | 46840 | 0 | 0 | 0 | 1 | 3900 | 47500 |
| 2 | Morinda | 0 | 0 | 0 | 1 | 0 | 98 | 0 | 0 | 0 |
| 3 | Anadpur Sahib | 0 | 0 | 0 | 0 | 0 | 0 | 0 | 0 | 0 |
| 4 | Nangal | 0 | 0 | 0 | 2 | 35 | 1973 | 0 | 0 | 0 |
| 5 | Chamkaur Sahib | 0 | 0 | 0 | 0 | 0 | 0 | 0 | 0 | 0 |
| 6 | Shri Kiratpur Sahib | 0 | 0 | 0 | 0 | 0 | 0 | 0 | 0 | 0 |
| | Sub-Total | 1 | 3780 | 46840 | 3 | 35 | 2071 | 1 | 3900 | 47500 |

| SN/ Name of the District | Name of the Municipality/ Municipal Corpn. | State Government Public | | | Municipal Public Libraries | | | Others Public | | |
|---------------------------------------|---|-------------------------|-------------|----------------------------|----------------------------|------------|----------------------------|---------------|-------------|----------------------------|
| | | No. | Members | No. of Vols. Stocked | No. | Members | No. of Vols. Stocked | No. | Memb ers | No. of Vols. Stocked |
| 1/2 | 3 | 4 | 5 | 6 | 7 | 8 | 9 | 10 | 11 | 12 |
| 16. Sahibzada Ajit Singh Nagar | | | | | | | | | | |
| 1 | S.A.S. Nagar | 1 | 842 | 25791 | 1 | 0 | 1305 | 1 | 3 | 15632 |
| 2 | Kurali | 0 | 0 | 0 | 0 | 0 | 0 | 0 | 0 | 0 |
| 3 | Kharar | 0 | 0 | 0 | 1 | 3 | 2012 | 0 | 0 | 0 |
| 4 | Dera Bassi | 0 | 0 | 0 | 1 | 14 | 3284 | 0 | 0 | 0 |
| 5 | Zirakpur | 0 | 0 | 0 | 0 | 0 | 0 | 0 | 0 | 0 |
| 6 | Naya-Gaon | 0 | 0 | 0 | 0 | 0 | 0 | 0 | 0 | 0 |
| 7 | Banur | 0 | 0 | 0 | 0 | 0 | 0 | 0 | 0 | 0 |
| 8 | Lalru | 0 | 0 | 0 | 0 | 0 | 0 | 0 | 0 | 0 |
| | Sub-Total | 1 | 842 | 25791 | 3 | 17 | 6601 | 1 | 3 | 15632 |
| 17. Bathinda | | | | | | | | | | |
| 1 | Bathinda | 0 | 0 | 0 | 0 | 0 | 0 | 1 | 1940 | 57200 |
| 2 | Bhucho | 0 | 0 | 0 | 1 | 128 | 5948 | 0 | 0 | 0 |
| 3 | Goniana | 0 | 0 | 0 | 1 | 5 | 6008 | 0 | 0 | 0 |
| 4 | Kot Fattah | 0 | 0 | 0 | 0 | 0 | 0 | 0 | 0 | 0 |
| 5 | Maur | 0 | 0 | 0 | 0 | 0 | 0 | 0 | 0 | 0 |
| 6 | Rama | 0 | 0 | 0 | 0 | 0 | 0 | 0 | 0 | 0 |
| 7 | Rampura Phool | 0 | 0 | 0 | 1 | 45 | 550 | 0 | 0 | 0 |
| 8 | Sangat | 0 | 0 | 0 | 1 | 0 | 872 | 0 | 0 | 0 |
| 9 | Talwandi Sabo | 0 | 0 | 0 | 1 | 0 | 600 | 0 | 0 | 0 |
| 10 | Bhgta | 0 | 0 | 0 | 0 | 0 | 0 | 0 | 0 | 0 |
| 11 | Kot Shamir | 0 | 0 | 0 | 0 | 0 | 0 | 0 | 0 | 0 |
| 12 | Lehra Mohabbat | 0 | 0 | 0 | 0 | 0 | 0 | 0 | 0 | 0 |
| 13 | Nathana | 0 | 0 | 0 | 0 | 0 | 0 | 0 | 0 | 0 |
| 14 | Maluka | 0 | 0 | 0 | 0 | 0 | 0 | 0 | 0 | 0 |
| 15 | Bhai Rupa | 0 | 0 | 0 | 0 | 0 | 0 | 0 | 0 | 0 |
| 16 | Kotha Guru | 0 | 0 | 0 | 0 | 0 | 0 | 0 | 0 | 0 |
| 17 | Mehraj | 0 | 0 | 0 | 0 | 0 | 0 | 0 | 0 | 0 |
| | Sub-Total | 0 | 0 | 0 | 5 | 178 | 13978 | 1 | 1940 | 57200 |
| 18. Jalandhar | | | | | | | | | | |
| 1 | Adampur | 1 | 0 | 0 | 0 | 0 | 0 | 0 | 0 | 0 |
| 2 | Alawalpur | 1 | 0 | 324 | 0 | 0 | 0 | 0 | 0 | 0 |
| 3 | Jalandhar | 1 | 147 | 27604 | 0 | 0 | 0 | 0 | 0 | 0 |
| 4 | Kartarpur | 0 | 0 | 0 | 0 | 0 | 0 | 0 | 0 | 0 |
| 5 | Nakodar | 0 | 0 | 0 | 1 | 623 | 6915 | 0 | 0 | 0 |
| 6 | Noor Mahal | 0 | 0 | 0 | 0 | 0 | 0 | 0 | 0 | 0 |
| 7 | Philaur | 0 | 0 | 0 | 0 | 0 | 0 | 0 | 0 | 0 |
| 8 | Shahkot | 0 | 0 | 0 | 0 | 0 | 0 | 1 | 44 | 910 |
| 9 | Goraya | 0 | 0 | 0 | 0 | 0 | 0 | 0 | 0 | 0 |
| 10 | Bhogpur | 0 | 0 | 0 | 0 | 0 | 0 | 0 | 0 | 0 |
| 11 | Lohian Khas | 0 | 0 | 0 | 0 | 0 | 0 | 0 | 0 | 0 |
| 12 | Mehatpur | 0 | 0 | 0 | 0 | 0 | 0 | 0 | 0 | 0 |
| 13 | Bilga | 0 | 0 | 0 | 0 | 0 | 0 | 0 | 0 | 0 |
| | Sub-Total | 3 | 147 | 27928 | 1 | 623 | 6915 | 1 | 44 | 910 |
| 19. Sangrur | | | | | | | | | | |
| 1 | Malerkotla | 0 | 0 | 0 | 1 | 53 | 4468 | 0 | 0 | 0 |
| 2 | Sangrur | 1 | 5570 | 66293 | 1 | 342 | 5255 | 0 | 0 | 0 |
| 3 | Sunam | 0 | 0 | 0 | 1 | 190 | 5512 | 0 | 0 | 0 |
| 4 | Dhuri | 1 | 72 | 1148 | 1 | 21 | 2000 | 1 | 109 | 1610 |
| 5 | Longowal | 0 | 0 | 0 | 1 | ^^^^ | 348 | 1 | 138 | 1473 |
| 6 | Ahmedgarh | 0 | 0 | 0 | 2 | 25 | 3550 | 0 | 0 | 0 |
| 7 | Lehragaga | 0 | 0 | 0 | 1 | ^^^^ | 3637 | 0 | 0 | 0 |
| 8 | Bhawanigarh | 0 | 0 | 0 | 0 | 0 | 0 | 0 | 0 | 0 |
| 9 | Khanauri | 0 | 0 | 0 | 1 | 95 | 1560 | 0 | 0 | 0 |
| 10 | Cheema | 0 | 0 | 0 | 0 | 0 | 0 | 0 | 0 | 0 |
| 11 | Dirba | 0 | 0 | 0 | 0 | 0 | 0 | 0 | 0 | 0 |
| 12 | Moonak | 0 | 0 | 0 | 0 | 0 | 0 | 0 | 0 | 0 |
| 13 | Amargarh | 0 | 0 | 0 | 0 | 0 | 0 | 0 | 0 | 0 |
| | Sub-Total | 2 | 5642 | 67441 | 9 | 726 | 26330 | 2 | 247 | 3083 |

| SN/ Name of the District | Name of the Municipality/ Municipal Corp. | State Government Public | | | Municipal Public Libraries | | | Others Public | | |
|-----------------------------------|--|-------------------------|--------------|----------------------------|----------------------------|--------------|----------------------------|---------------|-------------|----------------------------|
| | | No. | Members | No. of Vols. Stocked | No. | Members | No. of Vols. Stocked | No. | Members | No. of Vols. Stocked |
| 1/2 | 3 | 4 | 5 | 6 | 7 | 8 | 9 | 10 | 11 | 12 |
| 20. Barnala | | | | | | | | | | |
| 1 | Barnala | 0 | 0 | 0 | 1 | 50 | 8000 | 0 | 0 | 0 |
| 2 | Dhanoula | 1 | 15 | 110 | 0 | 0 | 0 | 0 | 0 | 0 |
| 3 | Bhadaur | 0 | 0 | 0 | 0 | 0 | 0 | 0 | 0 | 0 |
| 4 | Tapa | 0 | 0 | 0 | 0 | 0 | 0 | 0 | 0 | 0 |
| 5 | Handiaya | 0 | 0 | 0 | 0 | 0 | 0 | 0 | 0 | 0 |
| | Sub-Total | 1 | 15 | 110 | 1 | 50 | 8000 | 0 | 0 | 0 |
| 21. Fazilka | | | | | | | | | | |
| 1 | Jalalabad | 0 | 0 | 0 | 1 | 0 | 129 | | 0 | 0 |
| 2 | Fazilka | 0 | 0 | 0 | 2 | 0 | 160 | 0 | 0 | 0 |
| 3 | Abohar | 0 | 0 | 0 | 2 | 200 | 3160 | 0 | 0 | 0 |
| 4 | Arni wala Sheikh Suban | 0 | 0 | 0 | 0 | 0 | 0 | 0 | 0 | 0 |
| | Sub-Total | 0 | 0 | 0 | 5 | 200 | 3449 | 0 | 0 | 0 |
| 22. Pathankot | | | | | | | | | | |
| 1 | Pathankot | 0 | 0 | 0 | 4 | 8 | 5800 | 0 | 0 | 0 |
| 2 | sujanpur | 0 | 0 | 0 | 1 | 1 | 14 | 0 | 0 | 0 |
| 3 | Narot Jaimal Singh | 0 | 0 | 0 | 0 | 0 | 0 | 0 | 0 | 0 |
| | Sub-Total | 0 | 0 | 0 | 5 | 9 | 5814 | 0 | 0 | 0 |
| | Grand Total | 20 | 49270 | 745239 | 85 | 18055 | 391842 | 12 | 9562 | 228355 |

Educational and Cultural Statistics

Table No. 9 Cinema Houses 2020-21

| SN/ Name of the District | Name of the Municipality/ Municipal Corpn. | Permanent Cinema Houses | | | Touring Talkies | | |
|---------------------------|--|-------------------------|--------------|---------------------------------------|-----------------|--------------|---------------------------------------|
| | | No. | No. of Seats | Entertainment Tax collected (Rs. 000) | No. | No. of Seats | Entertainment Tax collected (Rs. 000) |
| 1/2 | 3 | 4 | 5 | 6 | 7 | 8 | 9 |
| 1. Kapurthala | | | | | | | |
| 1 | Kapurthala | 1 | 366 | 0 | 0 | 0 | 0 |
| 2 | Phagwara | 1 | 398 | 0 | 0 | 0 | 0 |
| 3 | Sultanpur Lodhi | 0 | 0 | 0 | 0 | 0 | 0 |
| 4 | Dhilwan | 0 | 0 | 0 | 0 | 0 | 0 |
| 5 | Begowal | 0 | 0 | 0 | 0 | 0 | 0 |
| 6 | Bhulath | 0 | 0 | 0 | 0 | 0 | 0 |
| 7 | Nadala | 0 | 0 | 0 | 0 | 0 | 0 |
| | Sub-Total | 2 | 764 | 0 | 0 | 0 | 0 |
| 2. Fatehgarh Sahib | | | | | | | |
| 1 | Amlah | 0 | 0 | 0 | 0 | 0 | 0 |
| 2 | Sirhind | 0 | 0 | 0 | 0 | 0 | 0 |
| 3 | Gobindgarh | 0 | 0 | 0 | 0 | 0 | 0 |
| 4 | Bassi Pathana | 0 | 0 | 0 | 0 | 0 | 0 |
| 5 | Khamano | 0 | 0 | 0 | 0 | 0 | 0 |
| | Sub-Total | 0 | 0 | 0 | 0 | 0 | 0 |
| 3. Mansa | | | | | | | |
| 1 | Mansa | 1 | 517 | 0 | 0 | 0 | 0 |
| 2 | Budhlada | 0 | 0 | 0 | 0 | 0 | 0 |
| 3 | Bareta | 0 | 0 | 0 | 0 | 0 | 0 |
| 4 | Bhikhi | 0 | 0 | 0 | 0 | 0 | 0 |
| 5 | Sardulgarh | 1 | 443 | 0 | 0 | 0 | 0 |
| 6 | Joga | 0 | 0 | 0 | 0 | 0 | 0 |
| 7 | Boha | 0 | 0 | 0 | 0 | 0 | 0 |
| | Sub-Total | 2 | 960 | 0 | 0 | 0 | 0 |
| 4. Firozpur | | | | | | | |
| 1 | Firozpur | 2 | 1000 | 0 | 0 | 0 | 0 |
| 2 | Talwandi Bhai | 2 | 200 | 0 | 0 | 0 | 0 |
| 3 | Zira | 0 | 0 | 0 | 0 | 0 | 0 |
| 4 | Guru Har Sahai | 1 | 257 | 0 | 0 | 0 | 0 |
| 5 | Makhu | 0 | 0 | 0 | 0 | 0 | 0 |
| 6 | Mudakki | 0 | 0 | 0 | 0 | 0 | 0 |
| 7 | Malanwali khas | 0 | 0 | 0 | 0 | 0 | 0 |
| 8 | Mamdot | 0 | 0 | 0 | 0 | 0 | 0 |
| | Sub-Total | 5 | 1457 | 0 | 0 | 0 | 0 |
| 5. Ludhiana | | | | | | | |
| 1 | Ludhiana | 23 | 19469 | 0 | 0 | 0 | 0 |
| 2 | Samrala | 0 | 0 | 0 | 0 | 0 | 0 |
| 3 | Khanna | 2 | 1189 | 0 | 0 | 0 | 0 |
| 4 | Doraha | 2 | 360 | 0 | 0 | 0 | 0 |
| 5 | Jagraon | 1 | 700 | 0 | 0 | 0 | 0 |
| 6 | Raikot | 0 | 0 | 0 | 0 | 0 | 0 |
| 7 | Payal | 0 | 0 | 0 | 0 | 0 | 0 |
| 8 | Machhiwara | 0 | 0 | 0 | 0 | 0 | 0 |
| 9 | Mulanpur | 1 | 899 | 0 | 0 | 0 | 0 |
| 10 | Maloud | 0 | 0 | 0 | 0 | 0 | 0 |
| 11 | Sahnewal | 0 | 0 | 0 | 0 | 0 | 0 |
| | Sub-Total | 29 | 22617 | 0 | 0 | 0 | 0 |
| 6. Patiala | | | | | | | |
| 1 | Ghagga | 0 | 0 | 0 | 0 | 0 | 0 |
| 2 | Ghanaur | 0 | 0 | 0 | 0 | 0 | 0 |
| 3 | Nabha | 1 | 358 | 0 | 0 | 0 | 0 |
| 4 | Patiala | 6 | 5010 | 0 | 0 | 0 | 0 |
| 5 | Patran | 0 | 0 | 0 | 0 | 0 | 0 |
| 6 | Rajpura | 1 | 289 | 0 | 0 | 0 | 0 |
| 7 | Samana | 0 | 0 | 0 | 0 | 0 | 0 |
| 8 | Sanaur | 0 | 0 | 0 | 0 | 0 | 0 |
| 9 | Bhadson | 0 | 0 | 0 | 0 | 0 | 0 |
| | Sub-Total | 8 | 5657 | 0 | 0 | 0 | 0 |
| 7. Amritsar | | | | | | | |
| 1 | Amritsar | 11 | 7260 | 0 | 0 | 0 | 0 |
| 2 | Jandiala | 0 | 0 | 0 | 0 | 0 | 0 |
| 3 | Ramdass | 0 | 0 | 0 | 0 | 0 | 0 |
| 4 | Majitha | 0 | 0 | 0 | 0 | 0 | 0 |
| 5 | Rayya | 0 | 0 | 0 | 0 | 0 | 0 |
| 6 | Raja Sansi | 0 | 0 | 0 | 0 | 0 | 0 |
| 7 | Ajnala | 0 | 0 | 0 | 0 | 0 | 0 |
| | Sub-Total | 11 | 7260 | 0 | 0 | 0 | 0 |

| SN/ Name of the District | Name of the Municipality/ Municipal Corpn. | Permanent Cinema Houses | | | Touring Talkies | | |
|---------------------------------------|--|-------------------------|--------------|---------------------------------------|-----------------|--------------|---------------------------------------|
| | | No. | No. of Seats | Entertainment Tax collected (Rs. 000) | No. | No. of Seats | Entertainment Tax collected (Rs. 000) |
| 1/2 | 3 | 4 | 5 | 6 | 7 | 8 | 9 |
| 8. Tarn Taran | | | | | | | |
| 1 | Tarn Taran | 1 | 680 | 0 | 0 | 0 | 0 |
| 2 | Patti | 0 | 0 | 0 | 0 | 0 | 0 |
| 3 | Khemkaran | 0 | 0 | 0 | 0 | 0 | 0 |
| 4 | Bhikhiwind | 0 | 0 | 0 | 0 | 0 | 0 |
| | Sub-Total | 1 | 680 | 0 | 0 | 0 | 0 |
| 9. Hoshiarpur | | | | | | | |
| 1 | Sham Churasi | 0 | 0 | 0 | 0 | 0 | 0 |
| 2 | Hoshiarpur | 4 | 2498 | 0 | 0 | 0 | 0 |
| 3 | Hariyana | 0 | 0 | 0 | 0 | 0 | 0 |
| 4 | Gardhiwal | 0 | 0 | 0 | 0 | 0 | 0 |
| 5 | Garh Shankar | 1 | 350 | 0 | 0 | 0 | 0 |
| 6 | Tanda | 1 | 515 | 0 | 0 | 0 | 0 |
| 7 | Talwara | 0 | 0 | 0 | 0 | 0 | 0 |
| 8 | Dasuya | 1 | 359 | 0 | 0 | 0 | 0 |
| 9 | Mukerian | 1 | 215 | 0 | 0 | 0 | 0 |
| 10 | Mahilpur | 0 | 0 | 0 | 0 | 0 | 0 |
| | Sub-Total | 8 | 3937 | 0 | 0 | 0 | 0 |
| 10. Shaheed Bhagat Singh Nagar | | | | | | | |
| 1 | S.B.S. Nagar | 2 | 600 | 0 | 0 | 0 | 0 |
| 2 | Banga | 1 | 140 | 0 | 0 | 0 | 0 |
| 3 | Balachaur | 0 | 0 | 0 | 0 | 0 | 0 |
| 4 | Rahon | 0 | 0 | 0 | 0 | 0 | 0 |
| | Sub-Total | 3 | 740 | 0 | 0 | 0 | 0 |
| 11. Gurdaspur | | | | | | | |
| 1 | Gurdaspur | 0 | 0 | 0 | 0 | 0 | 0 |
| 2 | Dhariwal | 0 | 0 | 0 | 0 | 0 | 0 |
| 3 | Dina Nagar | 1 | 200 | 0 | 0 | 0 | 0 |
| 4 | Batala | 0 | 0 | 0 | 0 | 0 | 0 |
| 5 | Shri Har Gobindpur | 0 | 0 | 0 | 0 | 0 | 0 |
| 6 | Qadian | 0 | 0 | 0 | 0 | 0 | 0 |
| 7 | Fatehgarh Churian | 0 | 0 | 0 | 0 | 0 | 0 |
| 8 | Dera Baba Nanak | 0 | 0 | 0 | 0 | 0 | 0 |
| | Sub-Total | 1 | 200 | 0 | 0 | 0 | 0 |
| 12. Faridkot | | | | | | | |
| 1 | Faridkot | 1 | 199 | 0 | 0 | 0 | 0 |
| 2 | Kotkapura | 1 | 662 | 0 | 0 | 0 | 0 |
| 3 | Jaitu | 0 | 0 | 0 | 0 | 0 | 0 |
| | Sub-Total | 2 | 861 | 0 | 0 | 0 | 0 |
| 13. Muktsar | | | | | | | |
| 1 | Muktsar | 1 | 590 | 0 | 0 | 0 | 0 |
| 2 | Malout | 2 | 304 | 0 | 0 | 0 | 0 |
| 3 | Gidderbaha | 0 | 0 | 0 | 0 | 0 | 0 |
| 4 | Bariwala | 0 | 0 | 0 | 0 | 0 | 0 |
| | Sub-Total | 3 | 894 | 0 | 0 | 0 | 0 |
| 14. Moga | | | | | | | |
| 1 | Moga | 2 | 1000 | 0 | 0 | 0 | 0 |
| 2 | Bagha Purana | 0 | 0 | 0 | 0 | 0 | 0 |
| 3 | Dharmkot | 0 | 0 | 0 | 0 | 0 | 0 |
| 4 | Nihal Singh Wala | 0 | 0 | 0 | 0 | 0 | 0 |
| 5 | Badhni Kalan | 0 | 0 | 0 | 0 | 0 | 0 |
| 6 | Kot Ise Khan | 0 | 0 | 0 | 0 | 0 | 0 |
| 7 | Fatehgarh Panjtoor | 0 | 0 | 0 | 0 | 0 | 0 |
| | Sub-Total | 2 | 1000 | 0 | 0 | 0 | 0 |
| 15. Rupnagar | | | | | | | |
| 1 | Rupnagar | 3 | 1050 | 0 | 0 | 0 | 0 |
| 2 | Morinda | 1 | 500 | 0 | 0 | 0 | 0 |
| 3 | Anadpur Sahib | 0 | 0 | 0 | 0 | 0 | 0 |
| 4 | Nangal | 0 | 0 | 0 | 0 | 0 | 0 |
| 5 | Chamkaur Sahib | 0 | 0 | 0 | 0 | 0 | 0 |
| 6 | Shri Kiratpur Sahib | 0 | 0 | 0 | 0 | 0 | 0 |
| | Sub-Total | 4 | 1550 | 0 | 0 | 0 | 0 |
| 16. Sahibzada Ajit Singh Nagar | | | | | | | |
| 1 | S.A.S. Nagar | 1 | 999 | 0 | 0 | 0 | 0 |
| 2 | Kurali | 1 | 356 | 0 | 0 | 0 | 0 |
| 3 | Kharar | 1 | 554 | 0 | 0 | 0 | 0 |
| 4 | Dera Bassi | 0 | 0 | 0 | 0 | 0 | 0 |
| 5 | Zirakpur | 1 | 486 | 0 | 0 | 0 | 0 |
| 6 | Naya-Gaon | 0 | 0 | 0 | 0 | 0 | 0 |
| 7 | Banur | 0 | 0 | 0 | 0 | 0 | 0 |
| 8 | Lalru | 1 | 200 | 0 | 0 | 0 | 0 |
| | Sub-Total | 5 | 2595 | 0 | 0 | 0 | 0 |

| SN/ Name of the District | Name of the Municipality/ Municipal Corpn. | Permanent Cinema Houses | | | Touring Talkies | | |
|--------------------------|--|-------------------------|--------------|---------------------------------------|-----------------|--------------|---------------------------------------|
| | | No. | No. of Seats | Entertainment Tax collected (Rs. 000) | No. | No. of Seats | Entertainment Tax collected (Rs. 000) |
| 1/2 | 3 | 4 | 5 | 6 | 7 | 8 | 9 |
| 17. Bathinda | | | | | | | |
| 1 | Bathinda | 4 | 3144 | 0 | 0 | 0 | 0 |
| 2 | Bhucho | 0 | 0 | 0 | 0 | 0 | 0 |
| 3 | Goniana | 0 | 0 | 0 | 0 | 0 | 0 |
| 4 | Kot Fattah | 0 | 0 | 0 | 0 | 0 | 0 |
| 5 | Maur | 0 | 0 | 0 | 0 | 0 | 0 |
| 6 | Rama | 0 | 0 | 0 | 0 | 0 | 0 |
| 7 | Rampura Phool | 0 | 0 | 0 | 0 | 0 | 0 |
| 8 | Sangat | 0 | 0 | 0 | 0 | 0 | 0 |
| 9 | Talwandi Sabo | 0 | 0 | 0 | 0 | 0 | 0 |
| 10 | Bhgta | 0 | 0 | 0 | 0 | 0 | 0 |
| 11 | Kot Shamir | 0 | 0 | 0 | 0 | 0 | 0 |
| 12 | Lehra Mohabbat | 0 | 0 | 0 | 0 | 0 | 0 |
| 13 | Nathana | 0 | 0 | 0 | 0 | 0 | 0 |
| 14 | Maluka | 0 | 0 | 0 | 0 | 0 | 0 |
| 15 | Bhai Rupa | 0 | 0 | 0 | 0 | 0 | 0 |
| 16 | Kotha Guru | 0 | 0 | 0 | 0 | 0 | 0 |
| 17 | Mehraj | 0 | 0 | 0 | 0 | 0 | 0 |
| | Sub-Total | 4 | 3144 | 0 | 0 | 0 | 0 |
| 18. Jalandhar | | | | | | | |
| 1 | Adampur | 0 | 0 | 0 | 0 | 0 | 0 |
| 2 | Alawalpur | 0 | 0 | 0 | 0 | 0 | 0 |
| 3 | Jalandhar | 5 | 6310 | 360000 | 0 | 0 | 0 |
| 4 | Kartarpur | 0 | 0 | 0 | 0 | 0 | 0 |
| 5 | Nakodar | 0 | 0 | 0 | 0 | 0 | 0 |
| 6 | Noor Mahal | 0 | 0 | 0 | 0 | 0 | 0 |
| 7 | Philaur | 0 | 0 | 0 | 0 | 0 | 0 |
| 8 | Shahkot | 0 | 0 | 0 | 0 | 0 | 0 |
| 9 | Goraya | 0 | 0 | 0 | 0 | 0 | 0 |
| 10 | Bhogpur | 0 | 0 | 0 | 0 | 0 | 0 |
| 11 | Lohian Khas | 0 | 0 | 0 | 0 | 0 | 0 |
| 12 | Mehatpur | 0 | 0 | 0 | 0 | 0 | 0 |
| 13 | Bilga | 0 | 0 | 0 | 0 | 0 | 0 |
| | Sub-Total | 5 | 6310 | 360000 | 0 | 0 | 0 |
| 19. Sangrur | | | | | | | |
| 1 | Malerkotla | 2 | 426 | 0 | 0 | 0 | 0 |
| 2 | Sangrur | 3 | 628 | 0 | 0 | 0 | 0 |
| 3 | Sunam | 0 | 0 | 0 | 0 | 0 | 0 |
| 4 | Dhuri | 1 | 468 | 0 | 0 | 0 | 0 |
| 5 | Longowal | 0 | 0 | 0 | 0 | 0 | 0 |
| 6 | Ahmedgarh | 0 | 0 | 0 | 0 | 0 | 0 |
| 7 | Lehragaga | 0 | 0 | 0 | 0 | 0 | 0 |
| 8 | Bhiwanigarh | 0 | 0 | 0 | 0 | 0 | 0 |
| 9 | Khanauri | 0 | 0 | 0 | 0 | 0 | 0 |
| 10 | Cheema | 0 | 0 | 0 | 0 | 0 | 0 |
| 11 | Dirba | 0 | 0 | 0 | 0 | 0 | 0 |
| 12 | Moonak | 0 | 0 | 0 | 0 | 0 | 0 |
| 13 | Amargarh | 0 | 0 | 0 | 0 | 0 | 0 |
| | Sub-Total | 6 | 1522 | 0 | 0 | 0 | 0 |
| 20. Barnala | | | | | | | |
| 1 | Barnala | 1 | 250 | 0 | 0 | 0 | 0 |
| 2 | Dhanoula | 0 | 0 | 0 | 0 | 0 | 0 |
| 3 | Bhadaur | 0 | 0 | 0 | 0 | 0 | 0 |
| 4 | Tapa | 0 | 0 | 0 | 0 | 0 | 0 |
| 5 | Handiaya | 0 | 0 | 0 | 0 | 0 | 0 |
| | Sub-Total | 1 | 250 | 0 | 0 | 0 | 0 |
| 21. Fazilka | | | | | | | |
| 1 | Jalalabad | 3 | 551 | 0 | 0 | 0 | 0 |
| 2 | Fazilka | 2 | 1521 | 0 | 0 | 0 | 0 |
| 3 | Abohar | 3 | 550 | 0 | 0 | 0 | 0 |
| 4 | Arni wala Sheikh Suban | 0 | 0 | 0 | 0 | 0 | 0 |
| | Sub-Total | 8 | 2622 | 0 | 0 | 0 | 0 |
| 22. Pathankot | | | | | | | |
| 1 | Pathankot | 4 | 606 | 0 | 0 | 0 | 0 |
| 2 | sujanpur | 0 | 0 | 0 | 0 | 0 | 0 |
| 3 | Narot Jaimal Singh | 0 | 0 | 0 | 0 | 0 | 0 |
| | Sub-Total | 4 | 606 | 0 | 0 | 0 | 0 |
| | Grand Total | 114 | 65626 | 360000 | 0 | 0 | 0 |

Educational and Cultural Statistics
Table No. 10 No. of Newspapers and Periodicals 2020-21

| SN/ Name of the District | Name of the Municipality/ Municipal Corpn. | Language | Daily | Weekly | Monthly | Others | Total |
|---------------------------|--|--------------|-----------|----------|----------|----------|-----------|
| 1/2 | 3 | 4 | 5 | 6 | 7 | 8 | 9 |
| 1. Kapurthala | | | | | | | |
| 1 | Kapurthala | English | 8 | 0 | 0 | 0 | 8 |
| | | Punjabi | 8 | 0 | 0 | 0 | 8 |
| | | Hindi | 8 | 0 | 0 | 0 | 8 |
| 2 | Phagwara | English | 0 | 0 | 0 | 0 | 0 |
| | | Punjabi | 0 | 0 | 0 | 0 | 0 |
| | | Hindi | 0 | 0 | 0 | 0 | 0 |
| 3 | Sultanpur Lodhi | English | 0 | 0 | 0 | 0 | 0 |
| | | Punjabi | 0 | 0 | 0 | 0 | 0 |
| | | Hindi | 0 | 0 | 0 | 0 | 0 |
| 4 | Dhilwan | English | 0 | 0 | 0 | 0 | 0 |
| | | Punjabi | 2 | 0 | 0 | 0 | 2 |
| | | Hindi | 0 | 0 | 0 | 0 | 0 |
| 5 | Begowal | English | 0 | 0 | 0 | 0 | 0 |
| | | Punjabi | 0 | 0 | 0 | 0 | 0 |
| | | Hindi | 0 | 0 | 0 | 0 | 0 |
| 6 | Bhulath | English | 0 | 0 | 0 | 0 | 0 |
| | | Punjabi | 0 | 0 | 0 | 0 | 0 |
| | | Hindi | 0 | 0 | 0 | 0 | 0 |
| 7 | Nadala | English | 0 | 0 | 0 | 0 | 0 |
| | | Punjabi | 0 | 0 | 0 | 0 | 0 |
| | | Hindi | 0 | 0 | 0 | 0 | 0 |
| | Sub-Total | | 26 | 0 | 0 | 0 | 26 |
| 2. Fatehgarh Sahib | | | | | | | |
| 1 | Amloh | English | 0 | 0 | 0 | 0 | 0 |
| | | Punjabi | 0 | 0 | 1 | 0 | 1 |
| | | Hindi | 0 | 0 | 0 | 0 | 0 |
| 2 | Sirhind | English | 1 | 0 | 0 | 0 | 1 |
| | | Punjabi | 4 | 0 | 0 | 0 | 4 |
| | | Hindi | 1 | 0 | 0 | 0 | 1 |
| 3 | Mandi Gobindgarh | English | 3 | 0 | 0 | 0 | 3 |
| | | Punjabi | 9 | 0 | 0 | 0 | 9 |
| | | Hindi | 8 | 0 | 0 | 0 | 8 |
| 4 | Bassi Pathana | English | 0 | 0 | 0 | 0 | 0 |
| | | Punjabi | 0 | 0 | 0 | 0 | 0 |
| | | Hindi | 0 | 0 | 0 | 0 | 0 |
| 5 | Khamano | English | 0 | 0 | 0 | 0 | 0 |
| | | Punjabi | 0 | 0 | 0 | 0 | 0 |
| | | Hindi | 0 | 0 | 0 | 0 | 0 |
| | Sub-Total | | 26 | 0 | 1 | 0 | 27 |
| 3. Mansa | | | | | | | |
| 1 | Mansa | Punjabi | 15 | 0 | 0 | 0 | 15 |
| | | Hindi | 6 | 2 | 5 | 0 | 13 |
| | | English | 6 | 1 | 1 | 0 | 8 |
| 2 | Budhlada | Punjabi | 3 | 0 | 0 | 0 | 3 |
| 3 | Bareta | Punjabi | 2 | 0 | 0 | 0 | 2 |
| 4 | Bhikhi | Punjabi | 4 | 0 | 0 | 0 | 4 |
| | | Hindi | 0 | 0 | 0 | 0 | 0 |
| | | English | 0 | 0 | 0 | 0 | 0 |
| 5 | Sardulgarh | Punjabi | 0 | 0 | 0 | 0 | 0 |
| 6 | Joga | Punjabi | 0 | 0 | 0 | 0 | 0 |
| 7 | Boha | Punjabi | 0 | 0 | 0 | 0 | 0 |
| | Sub-Total | | 36 | 3 | 6 | 0 | 45 |
| 4. Firozpur | | | | | | | |
| 1 | Firozpur | Punjabi | 8 | 3 | 2 | 0 | 13 |
| | | English | 4 | 0 | 0 | 0 | 4 |
| 2 | Talwandi Bhai | Punjabi | 3 | 0 | 0 | 0 | 3 |
| | | Multilingual | 10 | 0 | 0 | 0 | 10 |
| 3 | Zira | Punjabi | 9 | 0 | 0 | 0 | 9 |
| | | English | 3 | 0 | 0 | 0 | 3 |
| 4 | Guru Har Sahai | Multilingual | 0 | 0 | 0 | 3 | 3 |
| 5 | Makhu | Punjabi | 7 | 0 | 0 | 0 | 7 |
| | | English | 7 | 0 | 0 | 0 | 7 |
| 6 | Mudakki | Multilingual | 0 | 0 | 0 | 0 | 0 |
| 7 | Malanwala Khas | Multilingual | 0 | 0 | 0 | 0 | 0 |
| 8 | Mamdot | Multilingual | 0 | 0 | 0 | 0 | 0 |
| | Sub-Total | | 51 | 3 | 2 | 3 | 59 |

| SN/ Name of the District | Name of the Municipality/ Municipal Corpn. | Language | Daily | Weekly | Monthly | Others | Total |
|--------------------------|--|----------|------------|----------|-----------|----------|------------|
| 1/2 | 3 | 4 | 5 | 6 | 7 | 8 | 9 |
| 5. Ludhiana | | | | | | | |
| 1 | Ludhiana | English | 10 | 0 | 0 | 0 | 10 |
| | | Punjabi | 2 | 0 | 0 | 0 | 2 |
| | | Hindi | 3 | 0 | 0 | 0 | 3 |
| 2 | Samrala | English | 2 | 0 | 0 | 0 | 9 |
| | | Punjabi | 8 | 0 | 0 | 0 | 4 |
| | | Hindi | 2 | 0 | 0 | 0 | 4 |
| 3 | Khanna | English | 19 | 4 | 6 | 4 | 33 |
| | | Punjabi | 15 | 0 | 5 | 0 | 20 |
| | | Hindi | 16 | 2 | 1 | 4 | 23 |
| 4 | Doraha | English | 0 | 0 | 0 | 0 | 0 |
| | | Punjabi | 2 | 0 | 0 | 0 | 2 |
| | | Hindi | 0 | 0 | 0 | 0 | 0 |
| 5 | Jagraon | English | 1 | 0 | 0 | 0 | 5 |
| | | Punjabi | 6 | 0 | 0 | 0 | 4 |
| | | Hindi | 3 | 0 | 0 | 0 | 2 |
| 6 | Raikot | English | 1 | 0 | 0 | 0 | 4 |
| | | Punjabi | 3 | 0 | 0 | 0 | 1 |
| | | Hindi | 2 | 0 | 0 | 0 | 1 |
| 7 | Payal | English | 0 | 0 | 0 | 0 | 0 |
| | | Punjabi | 0 | 0 | 0 | 0 | 0 |
| | | Hindi | 0 | 0 | 0 | 0 | 0 |
| 8 | Machhiwara | English | 1 | 0 | 0 | 0 | 1 |
| | | Punjabi | 3 | 0 | 0 | 0 | 1 |
| | | Hindi | 1 | 0 | 0 | 0 | 1 |
| 9 | Mullanpur | English | 0 | 0 | 0 | 0 | 0 |
| | | Punjabi | 0 | 0 | 0 | 0 | 0 |
| | | Hindi | 0 | 0 | 0 | 0 | 0 |
| 10 | Maloud | English | 0 | 0 | 0 | 0 | 0 |
| | | Punjabi | 1 | 0 | 0 | 0 | 0 |
| | | Hindi | 2 | 0 | 0 | 0 | 0 |
| 11 | Sahnawal | English | 0 | 0 | 0 | 0 | 0 |
| | | Punjabi | 0 | 0 | 0 | 0 | 0 |
| | | Hindi | 0 | 0 | 0 | 0 | 0 |
| | Sub-Total | | 103 | 6 | 12 | 8 | 130 |
| 6. Patiala | | | | | | | |
| 1 | Ghagga | English | 0 | 0 | 0 | 0 | 0 |
| | | Punjabi | 0 | 0 | 0 | 0 | 0 |
| | | Hindi | 0 | 0 | 0 | 0 | 0 |
| 2 | Ghanaur | English | 0 | 0 | 0 | 0 | 0 |
| | | Punjabi | 0 | 0 | 0 | 0 | 0 |
| | | Hindi | 0 | 0 | 0 | 0 | 0 |
| 3 | Nabha | English | 0 | 0 | 0 | 0 | 0 |
| | | Punjabi | 0 | 0 | 0 | 1 | 1 |
| | | Hindi | 0 | 0 | 1 | 0 | 1 |
| 4 | Patiala | English | 0 | 0 | 1 | 0 | 1 |
| | | Punjabi | 2 | 3 | 8 | 2 | 15 |
| | | Hindi | 2 | 2 | 0 | 0 | 4 |
| 5 | Patran | English | 0 | 0 | 0 | 0 | 0 |
| | | Punjabi | 1 | 0 | 1 | 0 | 2 |
| | | Hindi | 0 | 0 | 0 | 0 | 0 |
| 6 | Rajpura | English | 8 | 0 | 0 | 0 | 8 |
| | | Punjabi | 21 | 1 | 0 | 0 | 22 |
| | | Hindi | 17 | 0 | 0 | 0 | 17 |
| | | Urdu | 2 | 0 | 0 | 0 | 2 |
| 7 | Samana | English | 0 | 0 | 0 | 0 | 0 |
| | | Punjabi | 0 | 1 | 0 | 0 | 1 |
| | | Hindi | 0 | 0 | 0 | 0 | 0 |
| 8 | Sanaur | English | 0 | 0 | 0 | 0 | 0 |
| | | Punjabi | 0 | 0 | 0 | 0 | 0 |
| | | Hindi | 0 | 0 | 0 | 0 | 0 |
| 9 | Bhadson | English | 0 | 0 | 0 | 0 | 0 |
| | | Punjabi | 0 | 0 | 0 | 0 | 0 |
| | | Hindi | 0 | 0 | 0 | 0 | 0 |
| | Sub-Total | Punjabi | 53 | 7 | 11 | 3 | 74 |
| 7. AMRITSAR | | | | | | | |
| 1 | Amritsar | Punjabi | 8 | 0 | 0 | 3 | 11 |
| | | Hindi | 0 | 2 | 10 | 2 | 14 |
| | | English | 9 | 5 | 10 | 3 | 27 |
| | | Urdu | 9 | 0 | 0 | 0 | 9 |
| 2 | Jandiala | Punjabi | 2 | 0 | 0 | 0 | 2 |
| | | Hindi | 2 | 0 | 0 | 0 | 2 |
| 3 | Ramdas | Punjabi | 0 | 0 | 0 | 0 | 0 |
| 4 | Rayya | Punjabi | 4 | 0 | 0 | 0 | 4 |
| 5 | Majitha | Punjabi | 2 | 0 | 0 | 0 | 2 |
| 6 | Rahja Sansi | Punjabi | 2 | 0 | 0 | 0 | 2 |
| 7 | Ajnala | Punjabi | 0 | 0 | 0 | 0 | 0 |
| | Sub-Total | | 38 | 7 | 20 | 8 | 73 |

| SN/ Name of the District | Name of the Municipality/ Municipal Corpn. | Language | Daily | Weekly | Monthly | Others | Total |
|---------------------------------------|--|----------|-----------|-----------|-----------|-----------|------------|
| 1/2 | 3 | 4 | 5 | 6 | 7 | 8 | 9 |
| 8. Tarn Taran | | | | | | | |
| 1 | Tarn Taran | Punjabi | 22 | 0 | 0 | 0 | 22 |
| | | Hindi | 39 | 0 | 0 | 0 | 39 |
| | | English | 25 | 0 | 0 | 0 | 25 |
| 2 | Patti | Punjabi | 0 | 0 | 0 | 0 | 0 |
| | | Hindi | 0 | 0 | 0 | 0 | 0 |
| | | English | 0 | 0 | 0 | 0 | 0 |
| 3 | Khemkaran | Punjabi | 0 | 0 | 0 | 0 | 0 |
| | | Hindi | 0 | 0 | 0 | 0 | 0 |
| | | English | 0 | 0 | 0 | 0 | 0 |
| 4 | Bhikhiwind | Punjabi | 0 | 0 | 0 | 0 | 0 |
| | | Hindi | 0 | 0 | 0 | 0 | 0 |
| | | English | 0 | 0 | 0 | 0 | 0 |
| | Sub-Total | | 86 | 0 | 0 | 0 | 86 |
| 9. Hoshiarpur | | | | | | | |
| 1 | Sham Churasi | English | 1 | 2 | 2 | 2 | 7 |
| | | Punjabi | 2 | 3 | 3 | 5 | 13 |
| | | Hindi | 1 | 2 | 2 | 5 | 10 |
| 2 | Hoshiarpur | English | 6 | 3 | 4 | 4 | 17 |
| | | Punjabi | 10 | 7 | 10 | 12 | 39 |
| | | Hindi | 10 | 8 | 12 | 11 | 41 |
| | Hariyana | English | 2 | 1 | 4 | 0 | 7 |
| 3 | | Punjabi | 3 | 4 | 8 | 0 | 15 |
| | | Hindi | 2 | 4 | 9 | 0 | 15 |
| | Gardhiwal | English | 1 | 0 | 0 | 0 | 1 |
| 4 | | Punjabi | 1 | 0 | 0 | 0 | 1 |
| | | Hindi | 2 | 0 | 0 | 0 | 2 |
| 5 | Garh Shankar | English | 1 | 0 | 0 | 0 | 1 |
| | | Punjabi | 2 | 0 | 0 | 0 | 2 |
| | | Hindi | 2 | 0 | 0 | 0 | 2 |
| 6 | Tanda | English | 1 | 0 | 0 | 0 | 1 |
| | | Punjabi | 1 | 0 | 0 | 0 | 1 |
| | | Hindi | 2 | 0 | 0 | 0 | 2 |
| 7 | Talwara | English | 1 | 0 | 0 | 0 | 1 |
| | | Punjabi | 2 | 0 | 0 | 0 | 2 |
| | | Hindi | 2 | 0 | 0 | 0 | 2 |
| 8 | Dasuya | English | 1 | 0 | 0 | 0 | 1 |
| | | Punjabi | 2 | 0 | 0 | 0 | 2 |
| | | Hindi | 3 | 0 | 0 | 0 | 3 |
| 9 | Mukerian | English | 0 | 0 | 0 | 0 | 0 |
| | | Punjabi | 1 | 0 | 0 | 0 | 1 |
| | | Hindi | 2 | 0 | 0 | 0 | 2 |
| 10 | Mahilpur | English | 1 | 0 | 0 | 0 | 1 |
| | | Punjabi | 2 | 0 | 0 | 0 | 2 |
| | | Hindi | 3 | 0 | 0 | 0 | 3 |
| | Sub-Total | | 70 | 34 | 54 | 39 | 197 |
| 10. Shaheed Bhagat Singh Nagar | | | | | | | |
| 1 | S.B.S. Nagar | Punjabi | 5 | 0 | 0 | 0 | 5 |
| | | Hindi | 4 | 0 | 0 | 0 | 4 |
| | | English | 4 | 0 | 0 | 0 | 4 |
| 2 | Banga | Punjabi | 1 | 0 | 0 | 0 | 1 |
| | | Hindi | 1 | 0 | 0 | 0 | 1 |
| | | English | 1 | 0 | 0 | 0 | 1 |
| 3 | Balachaur | Punjabi | 1 | 0 | 0 | 0 | 1 |
| | | Hindi | 2 | 0 | 0 | 0 | 2 |
| | | English | 1 | 0 | 0 | 0 | 1 |
| 4 | Rahon | Punjabi | 0 | 0 | 0 | 0 | 0 |
| | | Hindi | 0 | 0 | 0 | 0 | 0 |
| | | English | 0 | 0 | 0 | 0 | 0 |
| | Sub-Total | | 20 | 0 | 0 | 0 | 20 |

| SN/ Name of the District | Name of the Municipality/ Municipal Corpn. | Language | Daily | Weekly | Monthly | Others | Total |
|--------------------------|--|-----------------------|-----------|----------|-----------|-----------|------------|
| 1/2 | 3 | 4 | 5 | 6 | 7 | 8 | 9 |
| 11. Gurdaspur | | | | | | | |
| 1 | Gurdaspur | English,Punjabi,Hindi | 3 | 0 | 5 | 0 | 8 |
| 2 | Dhariwal | English,Punjabi,Hindi | 2 | 0 | 1 | 0 | 3 |
| 3 | Dina Nagar | English,Punjabi,Hindi | 2 | 1 | 1 | 0 | 4 |
| 4 | Batala | English,Punjabi,Hindi | 2 | 2 | 2 | 0 | 6 |
| 5 | Shri Har Gobindpur | English,Punjabi,Hindi | 2 | 1 | 1 | 0 | 4 |
| 6 | Qadian | English,Punjabi,Hindi | 2 | 0 | 0 | 0 | 2 |
| 7 | Fatehgarh Churian | Punjabi | 2 | 0 | 0 | 0 | 2 |
| 8 | Dera Baba Nanak | English,Punjabi,Hindi | 2 | 1 | 0 | 0 | 3 |
| | Sub-Total | | 17 | 5 | 10 | 0 | 32 |
| 12. Faridkot | | | | | | | |
| 1 | Faridkot | English | 0 | 0 | 1 | 0 | 1 |
| | | Punjabi | 0 | 1 | 0 | 2 | 3 |
| | | Hindi | 0 | 0 | 0 | 0 | 0 |
| | Kotkapura | English | 0 | 1 | 0 | 0 | 1 |
| 2 | | Punjabi | 0 | 2 | 1 | 3 | 6 |
| | | Hindi | 0 | 0 | 0 | 0 | 0 |
| 3 | Jaitu | English | 0 | 0 | 0 | 0 | 0 |
| | | Punjabi | 0 | 1 | 1 | 0 | 2 |
| | | Hindi | 0 | 0 | 0 | 0 | 0 |
| | Sub-Total | | 0 | 4 | 2 | 5 | 13 |
| 13. Muktsar | | | | | | | |
| 1 | Muktsar | Punjabi | 4 | 0 | 2 | 0 | 6 |
| | | Hindi | 1 | 0 | 0 | 0 | 1 |
| | | English | 1 | 1 | 0 | 0 | 2 |
| 2 | Malout | Punjabi | 8 | 0 | 0 | 0 | 8 |
| | | Hindi | 7 | 0 | 0 | 0 | 7 |
| | | English | 4 | 0 | 0 | 0 | 4 |
| 3 | Gidderbaha | Punjabi | 24 | 0 | 0 | 0 | 24 |
| | | Hindi | 7 | 0 | 0 | 0 | 7 |
| | | English | 3 | 0 | 0 | 0 | 3 |
| | | Urdu | 1 | 0 | 0 | 0 | 1 |
| 4 | Bariwala | Punjabi | 3 | 0 | 0 | 0 | 3 |
| | Sub-Total | | 63 | 1 | 2 | 0 | 66 |
| 14. Moga | | | | | | | |
| 1 | Moga | Punjabi | 12 | 1 | 3 | 2 | 18 |
| | | Hindi | 21 | 0 | 8 | 3 | 32 |
| | | English | 20 | 0 | 4 | 0 | 24 |
| | | Urdu | 5 | 1 | 15 | 5 | 26 |
| 2 | Bagha Purana | Punjabi | 3 | 1 | 0 | 0 | 4 |
| 3 | Dharamkot | Punjabi | 3 | 0 | 0 | 0 | 3 |
| | | English | 1 | 0 | 0 | 0 | 1 |
| 4 | Nihal Singh Wala | Punjabi | 2 | 0 | 0 | 0 | 2 |
| 5 | Badhni Kalan | Punjabi | 0 | 0 | 0 | 0 | 0 |
| 6 | Kot Ise Khan | Punjabi | 0 | 0 | 0 | 0 | 0 |
| 7 | Fatehgarh Panjtoor | Punjabi | 0 | 0 | 0 | 0 | 0 |
| | Sub-Total | | 67 | 3 | 30 | 10 | 110 |

| SN/ Name of the District | Name of the Municipality/ Municipal Corpn. | Language | Daily | Weekly | Monthly | Others | Total |
|---------------------------------------|--|----------|-----------|-----------|-----------|----------|-----------|
| 1/2 | 3 | 4 | 5 | 6 | 7 | 8 | 9 |
| 15. Rupnagar | | | | | | | |
| 1 | Rupnagar | Punjabi | 7 | 0 | 0 | 0 | 7 |
| | | Hindi | 6 | 0 | 0 | 0 | 6 |
| | | English | 4 | 0 | 0 | 0 | 4 |
| | | Urdu | 2 | 0 | 0 | 0 | 2 |
| 2 | Morinda | Punjabi | 3 | 0 | 0 | 0 | 3 |
| | | Hindi | 3 | 0 | 0 | 0 | 3 |
| | | English | 1 | 0 | 0 | 0 | 1 |
| 3 | Anadpur Sahib | Punjabi | 5 | 0 | 0 | 0 | 5 |
| | | Hindi | 1 | 0 | 0 | 0 | 1 |
| | | English | 1 | 2 | 0 | 0 | 1 |
| | | Urdu | 2 | 0 | 0 | 0 | 2 |
| 4 | Nangal | Punjabi | 12 | 0 | 3 | 0 | 15 |
| | | Hindi | 10 | 0 | 1 | 0 | 11 |
| | | English | 6 | 4 | 2 | 2 | 14 |
| | | Urdu | 1 | 0 | 0 | 0 | 1 |
| 5 | Chamkaur Sahib | Punjabi | 5 | 0 | 0 | 0 | 5 |
| | | Hindi | 1 | 0 | 0 | 0 | 1 |
| | | English | 2 | | | | |
| 6 | Shri Kiratpur Sahib | Punjabi | 1 | 0 | 0 | 0 | 1 |
| | | Hindi | 1 | 0 | 0 | 0 | 1 |
| | | English | 0 | 0 | 0 | 0 | 0 |
| | | Urdu | 0 | 0 | 0 | 0 | 0 |
| | Sub-Total | | 74 | 6 | 6 | 2 | 84 |
| 16. Sahibzada Ajit Singh Nagar | | | | | | | |
| 1 | S.A.S. Nagar | Punjabi | 8 | 0 | 1 | 0 | 9 |
| | | Hindi | 6 | 6 | 16 | 0 | 28 |
| | | English | 8 | 1 | 0 | 0 | 9 |
| 2 | Kurali | Punjabi | 1 | 0 | 0 | 0 | 1 |
| | | Hindi | 1 | 0 | 0 | 0 | 1 |
| | | English | 1 | 0 | 0 | 0 | 1 |
| 3 | Kharar | Punjabi | 7 | 3 | 2 | 0 | 12 |
| | | Hindi | 1 | 0 | 0 | 0 | 1 |
| | | English | 1 | 0 | 0 | 0 | 1 |
| 4 | Dera Bassi | Punjabi | 0 | 0 | 0 | 0 | 0 |
| | | Hindi | 0 | 0 | 0 | 0 | 0 |
| | | English | 0 | 0 | 0 | 0 | 0 |
| 5 | Zirakpur | Punjabi | 0 | 0 | 0 | 0 | 0 |
| | | Hindi | 0 | 0 | 0 | 0 | 0 |
| | | English | 0 | 0 | 0 | 0 | 0 |
| 6 | Naya Gaon | Punjabi | 0 | 0 | 0 | 0 | 0 |
| | | Hindi | 0 | 0 | 0 | 0 | 0 |
| | | English | 0 | 0 | 0 | 0 | 0 |
| 7 | Banur | Punjabi | 1 | 0 | 0 | 0 | 1 |
| 8 | Lalru | Punjabi | 0 | 0 | 0 | 0 | 0 |
| | | Hindi | 0 | 0 | 0 | 0 | 0 |
| | | English | 0 | 0 | 0 | 0 | 0 |
| | Sub-Total | | 35 | 10 | 19 | 0 | 64 |

| SN/ Name of the District | Name of the Municipality/ Municipal Corpn. | Language | Daily | Weekly | Monthly | Others | Total |
|--------------------------|--|----------|-----------|-----------|-----------|-----------|------------|
| 1/2 | 3 | 4 | 5 | 6 | 7 | 8 | 9 |
| 17. Bathinda | | | | | | | |
| 1 | Bathinda | Punjabi | 1 | 0 | 0 | 0 | 1 |
| | | Hindi | 4 | 3 | 0 | 0 | 7 |
| | | English | 0 | 0 | 0 | 0 | 0 |
| 2 | Bhucho | Punjabi | 0 | 0 | 0 | 0 | 0 |
| 3 | Goniana | Punjabi | 0 | 0 | 0 | 0 | 0 |
| 4 | Kot Fattah | Punjabi | 0 | 0 | 0 | 0 | 0 |
| 5 | Maur | Punjabi | 0 | 0 | 0 | 0 | 0 |
| 6 | Rama | Punjabi | 0 | 0 | 0 | 0 | 0 |
| 7 | Rampura Phool | Punjabi | 0 | 0 | 0 | 0 | 0 |
| 8 | Sangat | Punjabi | 0 | 0 | 0 | 0 | 0 |
| 9 | Talwandi Sabo | Punjabi | 0 | 0 | 0 | 0 | 0 |
| 10 | Bhagta Bhaika | Punjabi | 0 | 0 | 0 | 0 | 0 |
| 11 | Kotshamir | Punjabi | 0 | 0 | 0 | 0 | 0 |
| 12 | Lehra Mohabbat | Punjabi | 0 | 0 | 0 | 0 | 0 |
| 13 | Nathana | Punjabi | 0 | 0 | 0 | 0 | 0 |
| 14 | Maluka | Punjabi | 0 | 0 | 0 | 0 | 0 |
| 15 | Bahirupa | Punjabi | 0 | 0 | 0 | 0 | 0 |
| 16 | Kotha Guru | Punjabi | 0 | 0 | 0 | 0 | 0 |
| 17 | Mehraj | Punjabi | 0 | 0 | 0 | 0 | 0 |
| | Sub-Total | | 5 | 3 | 0 | 0 | 8 |
| 18. Jalandhar | | | | | | | |
| 1 | Adampur | Punjabi | 1 | 1 | 0 | 0 | 2 |
| | | Hindi | 1 | 0 | 0 | 0 | 1 |
| | | English | 1 | 0 | 0 | 0 | 1 |
| 2 | Alawalpur | Punjabi | 1 | 1 | 0 | 0 | 2 |
| | | Hindi | 1 | 0 | 0 | 0 | 1 |
| | | English | 2 | 0 | 0 | 0 | 2 |
| | | Urdu | 1 | 0 | 0 | 0 | 1 |
| 3 | Jalandhar | Punjabi | 8 | 4 | 5 | 4 | 21 |
| | | Hindi | 5 | 3 | 3 | 4 | 15 |
| | | English | 10 | 5 | 5 | 5 | 25 |
| | | Urdu | 4 | 2 | 1 | 1 | 8 |
| 4 | Kartarpur | Punjabi | 2 | 0 | 0 | 0 | 2 |
| | | Hindi | 2 | 0 | 0 | 0 | 2 |
| | | English | 1 | 0 | 0 | 0 | 1 |
| | | Urdu | 1 | 0 | 0 | 0 | 1 |
| 5 | Nakodar | Punjabi | 6 | 1 | 3 | 2 | 12 |
| | | Hindi | 4 | 1 | 3 | 2 | 10 |
| | | English | 5 | 2 | 2 | 1 | 10 |
| 6 | Noor Mahal | Punjabi | 1 | 0 | 0 | 0 | 1 |
| | | Hindi | 1 | 0 | 0 | 0 | 1 |
| | | English | 0 | 0 | 0 | 0 | 0 |
| | | Urdu | 5 | 1 | 3 | 0 | 9 |
| 7 | Philaur | Punjabi | 2 | 0 | 1 | 0 | 3 |
| | | Hindi | 1 | 1 | 1 | 0 | 3 |
| 8 | Shahkot | Punjabi | 2 | 0 | 1 | 1 | 4 |
| | | Hindi | 0 | 0 | 0 | 0 | 0 |
| | | English | 0 | 0 | 0 | 0 | 0 |
| 9 | Goraya | Punjabi | 2 | 0 | 0 | 0 | 2 |
| | | Hindi | 1 | 0 | 0 | 0 | 1 |
| | | English | 1 | 0 | 0 | 0 | 1 |
| 10 | Bhogpur | Punjabi | 3 | 0 | 0 | 0 | 3 |
| | | Hindi | 2 | 0 | 0 | 0 | 0 |
| | | English | 1 | 0 | 0 | 0 | 0 |
| 11 | Lohian Khas | Punjabi | 6 | 0 | 0 | 0 | 6 |
| 12 | Mehatpur | Punjabi | 1 | 0 | 0 | 0 | 1 |
| | | Hindi | 1 | 0 | 0 | 0 | 1 |
| 13 | Bilga | Punjabi | 3 | 0 | 0 | 0 | 3 |
| | | Hindi | 1 | 0 | 0 | 0 | 1 |
| | | English | 1 | 0 | 0 | 0 | 1 |
| | Sub-Total | | 91 | 22 | 28 | 20 | 161 |

| SN/ Name of the District | Name of the Municipality/ Municipal Corpn. | Language | Daily | Weekly | Monthly | Others | Total |
|--------------------------|--|----------|-------------|------------|------------|------------|-------------|
| 1/2 | 3 | 4 | 5 | 6 | 7 | 8 | 9 |
| 19. Sangrur | | | | | | | |
| 1 | Malerkotla | English | 1 | 1 | 1 | 0 | 3 |
| | | Hindi | 1 | 1 | 1 | 0 | 3 |
| | | Urdu | 1 | 1 | 0 | 1 | 3 |
| | | Punjabi | 0 | 0 | 0 | 2 | 2 |
| 2 | Sangrur | English | 0 | 1 | 1 | 0 | 2 |
| | | Hindi | 0 | 1 | 0 | 0 | 1 |
| | | Punjabi | 1 | 1 | 1 | 0 | 3 |
| 3 | Sunam | Hindi | 1 | 0 | 0 | 1 | 2 |
| | | Punjabi | 3 | 1 | 0 | 4 | 8 |
| 4 | Dhuri | Punjabi | 1 | 2 | 0 | 2 | 5 |
| | | Hindi | 1 | 2 | 0 | 0 | 3 |
| 5 | Longowal | Punjabi | 1 | 0 | 2 | 0 | 3 |
| 6 | Ahmedgarh | English | 5 | 0 | 0 | 0 | 5 |
| | | Hindi | 3 | 0 | 0 | 0 | 3 |
| | | Urdu | 1 | 0 | 0 | 0 | 1 |
| | | Punjabi | 12 | 0 | 0 | 0 | 12 |
| | | English | 0 | 0 | 0 | 0 | 0 |
| | | Urdu | 0 | 0 | 0 | 0 | 0 |
| 7 | Lehragaga | Punjabi | 1 | 2 | 4 | 1 | 8 |
| 8 | Bhiwanigarh | Punjabi | 1 | 1 | 0 | 2 | 4 |
| 9 | Khanauri | Punjabi | 0 | 0 | 0 | 0 | 0 |
| 10 | Cheema | Punjabi | 0 | 0 | 0 | 0 | 0 |
| 11 | Dirba | Punjabi | 0 | 0 | 0 | 0 | 0 |
| 12 | Moonak | Punjabi | 2 | 0 | 0 | 0 | 2 |
| | | Hindi | 1 | 0 | 0 | 0 | 1 |
| 13 | Amargarh | English | 6 | 2 | 2 | 0 | 10 |
| | | Hindi | 7 | 4 | 1 | 1 | 13 |
| | | Urdu | 2 | 1 | 0 | 1 | 4 |
| | | Punjabi | 4 | 12 | 12 | 18 | 46 |
| | Sub-Total | | 56 | 33 | 25 | 33 | 147 |
| 20. Barnala | | | | | | | |
| 1 | Barnala | Punjabi | 5 | 0 | 0 | 0 | 5 |
| | | English | 2 | 0 | 0 | 0 | 2 |
| | | Hindi | 3 | 0 | 0 | 0 | 3 |
| 2 | Dhanoula | Punjabi | 1 | 0 | 0 | 0 | 1 |
| 3 | Bhadaur | Punjabi | 5 | 0 | 0 | 0 | 5 |
| | | English | 2 | 0 | 0 | 0 | 2 |
| | | Hindi | 3 | 0 | 0 | 0 | 3 |
| 4 | Tapa | Punjabi | 0 | 0 | 0 | 0 | 0 |
| 5 | Handaya | Punjabi | 0 | 0 | 0 | 0 | 0 |
| | Sub-Total | | 21 | 0 | 0 | 0 | 21 |
| 21. Fazilka | | | | | | | |
| 1 | Jalalabad | English | 3 | 0 | 0 | 0 | 3 |
| | | Punjabi | 7 | 0 | 0 | 0 | 7 |
| | | Hindi | 4 | 0 | 0 | 0 | 4 |
| 2 | Fazilka | English | 2 | 0 | 0 | 0 | 2 |
| | | Punjabi | 6 | 2 | 3 | 2 | 13 |
| | | Urdu | 2 | 0 | 0 | 0 | 2 |
| | | Hindi | 4 | 1 | 2 | 0 | 7 |
| 3 | Abohar | English | 4 | 0 | 0 | 1 | 5 |
| | | Punjabi | 9 | 0 | 2 | 12 | 23 |
| | | Hindi | 8 | 0 | 0 | 12 | 20 |
| 4 | Arni wala Sheikh | English | 0 | 0 | 0 | 0 | 0 |
| | | Punjabi | 0 | 0 | 0 | 0 | 0 |
| | | Hindi | 0 | 0 | 0 | 0 | 0 |
| | Sub-Total | | 49 | 3 | 7 | 27 | 86 |
| 22. Pathankot | | | | | | | |
| 1 | Pathankot | Punjabi | 6 | 1 | 2 | 0 | 9 |
| | | Hindi | 6 | 1 | 3 | 0 | 10 |
| | | English | 6 | 1 | 1 | 0 | 8 |
| | | Urdu | 1 | 0 | 0 | 0 | 1 |
| 2 | Sujanpur | Punjabi | 4 | 0 | 0 | 0 | 4 |
| | | Hindi | 2 | 0 | 0 | 0 | 2 |
| | | English | 4 | 0 | 0 | 0 | 4 |
| 3 | Narot Jaimal Singh | Punjabi | 1 | 0 | 0 | 0 | 1 |
| | | Hindi | 1 | 0 | 0 | 0 | 1 |
| | Sub-Total | | 31 | 3 | 6 | 0 | 40 |
| | Grand Total | | 1018 | 153 | 241 | 158 | 1569 |

Public Utilities

Table No. 11 Public Water Supply 2020-21

| (000 Litres) | | | | | | | |
|-----------------------------------|---|---------------------------------------|----------------|---------------|---|---------------|------------|
| SN/ Name of the District | Name of the Municipality/ Municipal Corpn. | Daily average filtered water consumed | | | Daily average unfiltered water consumed | | |
| | | Domestic | Industrial | Others | Domestic | Industrial | Others |
| 1/2 | 3 | 4 | 5 | 6 | 7 | 8 | 9 |
| 1. Kapurthala | | | | | | | |
| 1 | Kapurthala | 54000 | 48600 | 0 | 0 | 0 | 0 |
| 2 | Phagwara | 30087 | 300 | 320 | 0 | 0 | 0 |
| 3 | Sultanpur Lodhi | 12020 | 0 | 403 | 0 | 0 | 0 |
| 4 | Dhilwan | 54 | 0 | 0 | 0 | 0 | 0 |
| 5 | Begowal | 3550 | 0 | 355 | 0 | 0 | 0 |
| 6 | Bhulath | 4066 | 0 | 0 | 0 | 0 | 0 |
| 7 | Nadala | 7969 | 0 | 0 | 0 | 0 | 0 |
| | Sub-Total | 111746 | 48900 | 1078 | 0 | 0 | 0 |
| 2. Fatehgarh Sahib | | | | | | | |
| 1 | Amloh | 0 | 0 | 0 | 3356 | 0 | 243 |
| 2 | Sirhind | 5546 | 0 | 0 | 0 | 0 | 0 |
| 3 | Gobindgarh | 4993 | 2639 | 0 | 0 | 0 | 0 |
| 4 | Bassi Pathana | 4566 | 230 | 0 | 0 | 0 | 0 |
| 5 | Khamano | 68400 | 0 | 100 | 0 | 0 | 0 |
| | Sub-Total | 83505 | 2869 | 100 | 3356 | 0 | 243 |
| 3. Mansa | | | | | | | |
| 1 | Mansa | 1135 | 0 | 0 | 0 | 0 | 0 |
| 2 | Budhlada | 350 | 0 | 0 | 0 | 0 | 0 |
| 3 | Bareta | 0 | 0 | 0 | 0 | 0 | 0 |
| 4 | Bhikhi | 150 | 0 | 0 | 0 | 0 | 0 |
| 5 | Sardulgarh | 0 | 0 | 0 | 0 | 0 | 0 |
| 6 | joga | 0 | 0 | 0 | 0 | 0 | 0 |
| 7 | Boha | 998 | 3 | 0 | 0 | 0 | 135 |
| | Sub-Total | 2633 | 3 | 0 | 0 | 0 | 135 |
| 4. Firozpur | | | | | | | |
| 1 | Firozpur | 810 | 0 | 0 | 0 | 0 | 0 |
| 2 | Talwandi Bhai | 0 | 0 | 0 | 0 | 0 | 0 |
| 3 | Zira | 0 | 0 | 0 | 1585 | 720 | 0 |
| 4 | Guru Har Sahai | 810 | 0 | 0 | 0 | 0 | 0 |
| 5 | Makhu | 0 | 0 | 0 | 720 | 0 | 0 |
| 6 | Mudakki | 289 | 0 | 0 | 0 | 0 | 0 |
| 7 | Malanwali khas | 0 | 0 | 0 | 0 | 0 | 0 |
| 8 | Mamdot | 80 | 12 | 1 | 0 | 0 | 0 |
| | Sub-Total | 1989 | 12 | 1 | 2305 | 720 | 0 |
| 5. Ludhiana | | | | | | | |
| 1 | Ludhiana | 429275 | 95680 | 41302 | 0 | 0 | 0 |
| 2 | Samrala | 3773 | 1950 | 0 | 0 | 0 | 0 |
| 3 | Khanna | 7494 | 0 | 467 | 0 | 0 | 0 |
| 4 | Doraha | 5104 | 1480 | 0 | 0 | 0 | 0 |
| 5 | Jagraon | 0 | 0 | 0 | 0 | 0 | 0 |
| 6 | Raikot | 7413 | 207 | 0 | 0 | 0 | 0 |
| 7 | Payal | 66824 | 0 | 0 | 12793 | 0 | 0 |
| 8 | Machhiwara | 5193 | 0 | 0 | 6720 | 0 | 0 |
| 9 | Mulanpur | 1810 | 0 | 0 | 0 | 0 | 0 |
| 10 | Maloud | 1021 | 10 | 650 | 0 | 0 | 0 |
| 11 | Sahnewal | 0 | 0 | 0 | 0 | 0 | 0 |
| | Sub-Total | 527907 | 99327 | 42419 | 19513 | 0 | 0 |
| 6. Patiala | | | | | | | |
| 1 | Ghagga | 286 | 0 | 0 | 0 | 0 | 0 |
| 2 | Ghanaur | 0 | 0 | 0 | 0 | 0 | 0 |
| 3 | Nabha | 4712 | 129 | 0 | 0 | 0 | 0 |
| 4 | Patiala | 49149 | 142332 | 0 | 655248 | 369532 | 0 |
| 5 | Patran | 1407 | 0 | 0 | 0 | 0 | 0 |
| 6 | Rajpura | 33634 | 326 | 0 | 306 | 0 | 0 |
| 7 | Samana | 11217 | 0 | 0 | 0 | 0 | 0 |
| 8 | Sanaur | 48 | 21 | 10 | 0 | 0 | 0 |
| 9 | Bhadson | 0 | 0 | 0 | 0 | 0 | 0 |
| | Sub-Total | 100453 | 142808 | 10 | 655554 | 369532 | 0 |
| 6. Amritsar | | | | | | | |
| 1 | Amritsar | 96790 | 9540 | 0 | 0 | 0 | 0 |
| 2 | Jandiala | 65000 | 0 | 0 | 0 | 0 | 0 |
| 3 | Ramdas | 0 | 0 | 0 | 0 | 0 | 0 |
| 4 | Majitha | 61500 | 0 | 0 | 0 | 0 | 0 |
| 5 | Rayya | 1485 | 0 | 124000 | 0 | 0 | 0 |
| 6 | Raja Sansi | 183050 | 1388700 | 0 | 3295400 | 398000 | 0 |
| 7 | Ajnala | 0 | 0 | 0 | 0 | 0 | 0 |
| | Sub-Total | 407825 | 1398240 | 124000 | 3295400 | 398000 | 0 |

| (000 Litres) | | | | | | | |
|---------------------------------------|---|--|---------------|---------------|---|--------------|----------|
| SN/ Name of the District | Name of the Municipality/ Municipal Corpn. | Daily average filtered water consumed | | | Daily average unfiltered water consumed | | |
| | | Domestic | Industrial | Others | Domestic | Industrial | Others |
| 1/2 | 3 | 4 | 5 | 6 | 7 | 8 | 9 |
| 8. Tarn Taran | | | | | | | |
| 1 | Tarn Taran | 1045 | 0 | 0 | 350 | 0 | 0 |
| 2 | Patti | 1700 | 0 | 0 | 0 | 0 | 0 |
| 3 | Khemkaran | 0 | 0 | 0 | 0 | 0 | 0 |
| 4 | Bhikhiwind | 0 | 0 | 0 | 0 | 0 | 0 |
| | Sub-Total | 2745 | 0 | 0 | 350 | 0 | 0 |
| 9. Hoshiarpur | | | | | | | |
| 1 | Sham Churasi | 700 | 0 | 117 | 0 | 0 | 0 |
| 2 | Hoshiarpur | 94382 | 42000 | 8000 | 0 | 0 | 0 |
| 3 | Hariyana | 6002 | 0 | 6000 | 0 | 0 | 0 |
| 4 | Gardhiwal | 1498 | 5003 | 0 | 0 | 0 | 0 |
| 5 | Garh Shankar | 1200 | 0 | 0 | 0 | 0 | 0 |
| 6 | Tanda | 9000 | 0 | 6001 | 0 | 0 | 0 |
| 7 | Talwara | 7000 | 300 | 0 | 0 | 0 | 0 |
| 8 | Dasuya | 12000 | - | - | 200 | 0 | 0 |
| 9 | Mukerian | 14000 | 9020 | 0 | 0 | 0 | 0 |
| 10 | Mahilpur | 900 | 0 | 5000 | 0 | 0 | 0 |
| | Sub-Total | 146682 | 56323 | 25118 | 200 | 0 | 0 |
| 10. Shaheed Bhagat Singh Nagar | | | | | | | |
| 1 | S.B.S. Nagar | 1850 | 0 | 6434 | 0 | 0 | 0 |
| 2 | Banga | 1770 | 0 | 6024 | 0 | 0 | 0 |
| 3 | Balachaur | 200 | 0 | 0 | 0 | 0 | 0 |
| 4 | Rahon | 520 | 0 | 2000 | 0 | 0 | 0 |
| | Sub-Total | 4340 | 0 | 14458 | 0 | 0 | 0 |
| 11. Gurdaspur | | | | | | | |
| 1 | Gurdaspur | 0 | 0 | 0 | 1780 | 670 | 0 |
| 2 | Dhariwal | 500 | 9 | 0 | 0 | 0 | 0 |
| 3 | Dina Nagar | 3000 | 0 | 0 | 0 | 0 | 0 |
| 4 | Batala | Handed over to Water Supply & Sewerage Board | 0 | 0 | 2380 | 1230 | 0 |
| 5 | Shri Har | | 0 | 0 | 0 | 0 | 0 |
| 6 | Qadian | 0 | 0 | 0 | 1164 | 0 | 0 |
| 7 | Fatehgarh | 0 | 0 | 0 | 0 | 0 | 0 |
| 8 | Dera Baba Nanak | 0 | 0 | 0 | 1005 | 51 | 0 |
| | Sub-Total | 3500 | 9 | 0 | 6329 | 1951 | 0 |
| 12. Faridkot | | | | | | | |
| 1 | Faridkot | 2321 | 1257 | 0 | 0 | 0 | 0 |
| 2 | Kotkapura | 2332 | 1415 | 0 | 0 | 0 | 0 |
| 3 | Jaitu | 1929 | 7184 | 0 | 0 | 0 | 0 |
| | Sub-Total | 6582 | 9856 | 0 | 0 | 0 | 0 |
| 13. Muktsar | | | | | | | |
| 1 | Muktsar | 57600 | 0 | 0 | 41200 | 0 | 0 |
| 2 | Malout | 29540 | 0 | 0 | 29450 | 0 | 0 |
| 3 | Gidderbaha | 97200 | 0 | 0 | 95420 | 0 | 0 |
| 4 | Bariwala | 19870 | 0 | 0 | 42440 | 0 | 0 |
| | Sub-Total | 204210 | 0 | 0 | 208510 | 0 | 0 |
| 14. Moga | | | | | | | |
| 1 | Moga | 33050 | 13800 | 0 | 0 | 0 | 0 |
| 2 | Bagha Purana | 9500 | 0 | 5000 | 3500 | 0 | 0 |
| 3 | Dharamkot | 2612 | 0 | 0 | 2997 | 0 | 0 |
| 4 | Nihal Singh Wala | 0 | 0 | 0 | 0 | 0 | 0 |
| 5 | Badhni Kalan | 0 | 0 | 0 | 0 | 0 | 0 |
| 6 | Kot Ise Khan | 0 | 0 | 0 | 0 | 0 | 0 |
| 7 | Fatehgarh Panjtoor | 0 | 0 | 0 | 0 | 0 | 0 |
| | Sub-Total | 45162 | 13800 | 5000 | 6497 | 0 | 0 |
| 15. Rupnagar | | | | | | | |
| 1 | Rupnagar | 15500 | 0 | 0 | 50200 | 51100 | 0 |
| 2 | Morinda | 4400 | 0 | 0 | 0 | 0 | 0 |
| 3 | Anadpur Sahib | 2240 | 75000 | 0 | 0 | 0 | 0 |
| 4 | Nangal | 7591 | 116000 | 182500 | 0 | 0 | 0 |
| 5 | Chamkaur Sahib | 1300 | 0 | 0 | 0 | 0 | 0 |
| 6 | Shri Kiratpur Sahib | 4000 | 50000 | 0 | 0 | 0 | 0 |
| | Sub-Total | 35031 | 241000 | 182500 | 50200 | 51100 | 0 |
| 16. Sahibzada Ajit Singh Nagar | | | | | | | |
| 1 | S.A.S. Nagar | 14000 | 2000 | 0 | 0 | 0 | 0 |
| 2 | Kurali | 14959 | 0 | 0 | 0 | 0 | 0 |
| 3 | Kharar | 0 | 0 | 0 | 0 | 0 | 0 |
| 4 | Dera Bassi | 8837 | 7586 | 35444 | 0 | 0 | 0 |
| 5 | Zirakpur | 23291 | 0 | 7618 | 0 | 0 | 0 |
| 6 | Naya-Gaon | 0 | 0 | 0 | 0 | 0 | 0 |
| 7 | Banur | 0 | 0 | 0 | 425 | 1808 | 0 |
| 8 | Lalru | 574 | 20 | 0 | 0 | 0 | 0 |
| | Sub-Total | 61661 | 9606 | 43062 | 425 | 1808 | 0 |

| (000 Litres) | | | | | | | |
|-----------------------------------|---|---------------------------------------|----------------|---------------|---|---------------|--------------|
| SN/ Name of the District | Name of the Municipality/ Municipal Corpn. | Daily average filtered water consumed | | | Daily average unfiltered water consumed | | |
| | | Domestic | Industrial | Others | Domestic | Industrial | Others |
| 1/2 | 3 | 4 | 5 | 6 | 7 | 8 | 9 |
| 17. Bathinda | | | | | | | |
| 1 | Bathinda | 55000 | 0 | 40000 | 0 | 0 | 0 |
| 2 | Bhucho | 2100 | 0 | 3300 | 0 | 0 | 0 |
| 3 | Goniana | 2485 | 0 | 2400 | 0 | 0 | 0 |
| 4 | Kot Fattah | 4005 | 0 | 5950 | 0 | 0 | 0 |
| 5 | Maur | 5207 | 0 | 1360 | 0 | 0 | 0 |
| 6 | Rama | 2600 | 0 | 8000 | 0 | 0 | 0 |
| 7 | Rampura Phool | 0 | 0 | 0 | 0 | 0 | 0 |
| 8 | Sangat | 542 | 0 | 9000 | 0 | 0 | 0 |
| 9 | Talwandi Sabo | 3000 | 0 | 6000 | 0 | 0 | 0 |
| 10 | Bhgta | 171 | 0 | 1335 | 0 | 0 | 0 |
| 11 | Kot Shamir | 9074 | 0 | 9073 | 0 | 0 | 0 |
| 12 | Lehra Mohabbat | 18118 | 0 | 18119 | 0 | 0 | 0 |
| 13 | Nathana | 8000 | 0 | 8000 | 0 | 0 | 0 |
| 14 | Maluka | 1685 | 0 | 1250 | 0 | 0 | 0 |
| 15 | Bhai Rupa | 1518 | 0 | 1500 | 0 | 0 | 0 |
| 16 | Kotha Guru | 1685 | 0 | 1294 | 0 | 0 | 0 |
| 17 | Mehraj | 0 | 0 | 0 | 0 | 0 | 0 |
| | Sub-Total | 115190 | 0 | 116581 | 0 | 0 | 0 |
| 18. Jalandhar | | | | | | | |
| 1 | Adampur | 1680 | 2016 | 15350 | 0 | 0 | 0 |
| 2 | Alawalpur | 2553 | 306 | 394 | 0 | 0 | 0 |
| 3 | Jalandhar | 20005 | 3450 | 0 | 0 | 0 | 0 |
| 4 | Kartarpur | 72077 | 8649 | 0 | 400 | 0 | 0 |
| 5 | Nakodar | 8611 | 2432 | 0 | 0 | 0 | 0 |
| 6 | Noor Mahal | 4394 | 512 | 310 | 0 | 0 | 0 |
| 7 | Philaur | 4800 | 1010 | 0 | 0 | 0 | 0 |
| 8 | Shahkot | 78000 | 3700 | 0 | 0 | 0 | 0 |
| 9 | Goraya | 6510 | 820 | 0 | 0 | 0 | 0 |
| 10 | Bhogpur | 75000 | 9500 | 4000 | 0 | 0 | 0 |
| 11 | Lohian Khas | 0 | 0 | 0 | 0 | 0 | 0 |
| 12 | Mehatpur | 15000 | 500 | 0 | 0 | 0 | 0 |
| 13 | Bilga | 0 | 0 | 0 | 0 | 0 | 0 |
| | Sub-Total | 288630 | 32895 | 20054 | 400 | 0 | 0 |
| 19. Sangrur | | | | | | | |
| 1 | Malerkotla | 18241 | 1299 | 189 | 0 | 0 | 0 |
| 2 | Sangrur | 4138 | 106 | 162 | 0 | 0 | 0 |
| 3 | Sunam | 9113 | 10 | 267 | 0 | 0 | 0 |
| 4 | Dhuri | 4855 | 110 | 108 | 0 | 0 | 0 |
| 5 | Longowal | 668 | 0 | 40 | 0 | 0 | 0 |
| 6 | Ahmedgarh | 3498 | 139 | 116 | 0 | 0 | 0 |
| 7 | Lehragaga | 2474 | 0 | 33 | 0 | 0 | 0 |
| 8 | Bhiwanigarh | 2857 | 675 | 128 | 0 | 0 | 0 |
| 9 | Khanauri | 1688 | 0 | 40 | 0 | 0 | 0 |
| 10 | Cheema | 1237 | 0 | 25 | 0 | 0 | 0 |
| 11 | Dirba | 1549 | 18 | 45 | 0 | 0 | 0 |
| 12 | Moonak | 1271 | 21 | 19 | 0 | 0 | 0 |
| 13 | Amargarh | 956 | 14 | 12 | 0 | 0 | 0 |
| | Sub-Total | 52545 | 2392 | 1184 | 0 | 0 | 0 |
| 20. Barnala | | | | | | | |
| 1 | Barnala | 0 | 0 | 0 | 0 | 0 | 0 |
| 2 | Dhanoula | 0 | 0 | 0 | 0 | 0 | 0 |
| 3 | Bhadaur | 0 | 0 | 0 | 0 | 0 | 0 |
| 4 | Tapa | 0 | 0 | 0 | 0 | 0 | 0 |
| 5 | Handiaya | 0 | 0 | 0 | 0 | 0 | 0 |
| | Sub-Total | 0 | 0 | 0 | 0 | 0 | 0 |
| 21. Fazilka | | | | | | | |
| 1 | Jalalabad | 6600 | 0 | 510 | 11504 | 0 | 38950 |
| 2 | Fazilka | 9800 | 0 | 0 | 850000 | 0 | 0 |
| 3 | Abohar | 0 | 0 | 0 | 0 | 0 | 0 |
| 4 | Arni wala Sheikh Suban | 0 | 0 | 0 | 0 | 0 | 0 |
| | Sub-Total | 16400 | 0 | 510 | 861504 | 0 | 38950 |
| 22. Pathankot | | | | | | | |
| 1 | Pathankot | 5200 | 0 | 0 | 0 | 0 | 0 |
| 2 | sujanpur | 350 | 0 | 0 | 210 | 0 | 0 |
| 3 | Narot Jaimal Singh | 0 | 0 | 0 | 0 | 0 | 0 |
| | Sub-Total | 5550 | 0 | 0 | 210 | 0 | 0 |
| | Grand Total | 2224286 | 2058040 | 576075 | 5110753 | 823111 | 39328 |

Public Utilities

Table No. 12 Fire Service, Fire Fighting Equipments and Calls Attended 2020-21

| SN/ Name of the District | Name of the Municipality/ Municipal Corpn. | No. of Fire Service Stations | No. of Fire Service Engines and Motors in use | No. of Persons employed | No. of Fire Calls attended |
|---------------------------|--|------------------------------|---|-------------------------|----------------------------|
| 1/2 | 3 | 4 | 5 | 6 | 7 |
| 1. Kapurthala | | | | | |
| 1 | Kapurthala | 1 | 4 | 18 | 135 |
| 2 | Phagwara | 1 | 4 | 23 | 232 |
| 3 | Sultanpur Lodhi | 1 | 1 | 14 | 18 |
| 4 | Dhilwan | 0 | 0 | 0 | 0 |
| 5 | Begowal | 0 | 0 | 0 | 0 |
| 6 | Bhulath | 0 | 0 | 0 | 0 |
| 7 | Nadala | 0 | 0 | 0 | 0 |
| | Sub-Total | 3 | 9 | 55 | 385 |
| 2. Fatehgarh Sahib | | | | | |
| 1 | Amlah | 0 | 0 | 0 | 0 |
| 2 | Sirhind | 1 | 4 | 21 | 160 |
| 3 | Gobindgarh | 1 | 6 | 34 | 127 |
| 4 | Bassi Pathana | 0 | 0 | 0 | 0 |
| 5 | Khamano | 0 | 0 | 0 | 0 |
| | Sub-Total | 2 | 10 | 55 | 287 |
| 3. Mansa | | | | | |
| 1 | Mansa | 1 | 2 | 5 | 74 |
| 2 | Budhlada | 0 | 0 | 0 | 0 |
| 3 | Bareta | 0 | 0 | 0 | 0 |
| 4 | Bhikhi | 0 | 0 | 0 | 0 |
| 5 | Sardulgarh | 0 | 0 | 0 | 0 |
| 6 | Joga | 0 | 0 | 0 | 0 |
| 7 | Boha | 0 | 0 | 0 | 0 |
| | Sub-Total | 1 | 2 | 5 | 74 |
| 4. Firozpur | | | | | |
| 1 | Firozpur | 1 | 4 | 24 | 147 |
| 2 | Talwandi Bhai | 0 | 0 | 0 | 0 |
| 3 | Zira | 0 | 0 | 0 | 0 |
| 4 | Guru Har Sahai | 0 | 0 | 0 | 0 |
| 5 | Makhu | 0 | 0 | 0 | 0 |
| 6 | Mudakki | 0 | 0 | 0 | 0 |
| 7 | Malanwali khas | 0 | 0 | 0 | 0 |
| 8 | Mamdot | 0 | 0 | 0 | 0 |
| | Sub-Total | 1 | 4 | 24 | 147 |
| 5. Ludhiana | | | | | |
| 1 | Ludhiana | 5 | 21 | 96 | 755 |
| 2 | Samrala | 3 | 3 | 34 | 157 |
| 3 | Khanna | 1 | 3 | 17 | 120 |
| 4 | Doraha | 0 | 0 | 0 | 0 |
| 5 | Jagraon | 1 | 1 | 19 | 105 |
| 6 | Raikot | 0 | 0 | 0 | 0 |
| 7 | Payal | 0 | 0 | 0 | 0 |
| 8 | Machhiwara | 0 | 0 | 0 | 0 |
| 9 | Mulanpur | 0 | 0 | 0 | 0 |
| 10 | Maloud | 0 | 0 | 0 | 0 |
| 11 | Sahnewal | 0 | 0 | 0 | 0 |
| | Sub-Total | 10 | 28 | 166 | 1137 |
| 6. Patiala | | | | | |
| 1 | Ghagga | 0 | 0 | 0 | 0 |
| 2 | Ghanaur | 0 | 0 | 0 | 0 |
| 3 | Nabha | 1 | 1 | 0 | 0 |
| 4 | Patiala | 2 | 6 | 54 | 150 |
| 5 | Patran | 0 | 0 | 0 | 0 |
| 6 | Rajpura | 1 | 3 | 48 | 51 |
| 7 | Samana | 1 | 1 | 30 | 45 |
| 8 | Sanaur | 0 | 0 | 0 | 0 |
| 9 | Bhadson | 0 | 0 | 0 | 0 |
| | Sub-Total | 5 | 11 | 132 | 246 |
| 7. Amritsar | | | | | |
| 1 | Amritsar | 4 | 14 | 80 | 390 |
| 2 | Jandiala | 0 | 0 | 0 | 0 |
| 3 | Ramdass | 0 | 0 | 0 | 0 |
| 4 | Majitha | 0 | 0 | 0 | 0 |
| 5 | Rayya | 0 | 0 | 0 | 0 |
| 6 | Raja Sansi | 0 | 0 | 0 | 0 |
| 7 | Ajnala | 0 | 0 | 0 | 0 |
| | Sub-Total | 4 | 14 | 80 | 390 |

| SN/ Name of the District | Name of the Municipality/ Municipal Corpn. | No. of Fire Service Stations | No. of Fire Service Engines and Motors in use | No. of Persons employed | No. of Fire Calls attended |
|---------------------------------------|--|------------------------------|---|-------------------------|----------------------------|
| 1/2 | 3 | 4 | 5 | 6 | 7 |
| 8. Tarn Taran | | | | | |
| 1 | Tarn Taran | 1 | 1 | 2 | 4 |
| 2 | Patti | 0 | 0 | 0 | 0 |
| 3 | Khemkaran | 0 | 0 | 0 | 0 |
| 4 | Bhikhiwind | 0 | 0 | 0 | 0 |
| | Sub-Total | 1 | 1 | 2 | 4 |
| 9. Hoshiarpur | | | | | |
| 1 | Sham Churasi | 0 | 0 | 0 | 0 |
| 2 | Hoshiarpur | 1 | 8 | 18 | 87 |
| 3 | Haryana | 0 | 0 | 0 | 0 |
| 4 | Gardhiwal | 0 | 0 | 0 | 0 |
| 5 | Garh Shankar | 0 | 0 | 0 | 0 |
| 6 | Tanda | 0 | 0 | 0 | 0 |
| 7 | Talwara | 1 | 3 | 9 | 124 |
| 8 | Dasuya | 1 | 3 | 16 | 150 |
| 9 | Mukerian | 0 | 0 | 0 | 0 |
| 10 | Mahilpur | 0 | 0 | 0 | 0 |
| | Sub-Total | 3 | 14 | 43 | 361 |
| 10. Shaheed Bhagat Singh Nagar | | | | | |
| 1 | S.B.S. Nagar | 1 | 4 | 12 | 1327 |
| 2 | Banga | 0 | 0 | 0 | 0 |
| 3 | Balachaur | 0 | 0 | 0 | 0 |
| 4 | Rahon | 0 | 0 | 0 | 0 |
| | Sub-Total | 1 | 4 | 12 | 1327 |
| 11. Gurdaspur | | | | | |
| 1 | Gurdaspur | 1 | 4 | 14 | 200 |
| 2 | Dhariwal | 0 | 0 | 0 | 0 |
| 3 | Dina Nagar | 0 | 0 | 0 | 0 |
| 4 | Batala | 1 | 4 | 7 | 17 |
| 5 | Shri Har Gobindpur | 0 | 0 | 0 | 0 |
| 6 | Qadian | 0 | 0 | 0 | 0 |
| 7 | Fatehgarh Churian | 0 | 0 | 0 | 0 |
| 8 | Dera Baba Nanak | 0 | 0 | 0 | 0 |
| | Sub-Total | 2 | 8 | 21 | 217 |
| 12. Faridkot | | | | | |
| 1 | Faridkot | 1 | 3 | 14 | 210 |
| 2 | Kotkapura | 1 | 2 | 29 | 159 |
| 3 | Jaitu | 0 | 0 | 0 | 0 |
| | Sub-Total | 2 | 5 | 43 | 369 |
| 13. Muktsar | | | | | |
| 1 | Muktsar | 1 | 5 | 18 | 114 |
| 2 | Malout | 1 | 5 | 26 | 125 |
| 3 | Gidderbaha | 1 | 2 | 8 | 75 |
| 4 | Bariwala | 0 | 0 | 0 | 0 |
| | Sub-Total | 3 | 12 | 52 | 314 |
| 14. Moga | | | | | |
| 1 | Moga | 1 | 4 | 27 | 220 |
| 2 | Bagha Purana | 0 | 0 | 0 | 0 |
| 3 | Dharmkot | 0 | 0 | 0 | 0 |
| 4 | Nihal Singh Wala | 0 | 0 | 0 | 0 |
| 5 | Badhni Kalan | 0 | 0 | 0 | 0 |
| 6 | Kot Ise Khan | 0 | 0 | 0 | 0 |
| 7 | Fatehgarh Panjtoor | 0 | 0 | 0 | 0 |
| | Sub-Total | 1 | 4 | 27 | 220 |
| 15. Rupnagar | | | | | |
| 1 | Rupnagar | 1 | 7 | 21 | 0 |
| 2 | Morinda | 0 | 0 | 0 | 0 |
| 3 | Anadpur Sahib | 0 | 0 | 0 | 0 |
| 4 | Nangal | 2 | 6 | 54 | 235 |
| 5 | Chamkaur Sahib | 1 | 1 | 14 | 109 |
| 6 | Shri Kiratpur Sahib | 0 | 0 | 0 | 0 |
| | Sub-Total | 4 | 14 | 89 | 344 |
| 16. Sahibzada Ajit Singh Nagar | | | | | |
| 1 | S.A.S. Nagar | 1 | 15 | 37 | 326 |
| 2 | Kurali | 0 | 0 | 0 | 0 |
| 3 | Kharar | 1 | 1 | 33 | 40 |
| 4 | Dera Bassi | 1 | 4 | 45 | 232 |
| 5 | Zirakpur | 1 | 2 | 19 | 141 |
| 6 | Naya-Gaon | 0 | 0 | 0 | 0 |
| 7 | Banur | 0 | 0 | 0 | 0 |
| 8 | Lalru | 0 | 0 | 0 | 0 |
| | Sub-Total | 4 | 22 | 134 | 739 |

| SN/ Name of the District | Name of the Municipality/ Municipal Corpn. | No. of Fire Service Stations | No. of Fire Service Engines and Motors in use | No. of Persons employed | No. of Fire Calls attended |
|--------------------------|--|------------------------------|---|-------------------------|----------------------------|
| 1/2 | 3 | 4 | 5 | 6 | 7 |
| 17. Bathinda | | | | | |
| 1 | Bathinda | 1 | 8 | 23 | 281 |
| 2 | Bhucho | 0 | 0 | 0 | 0 |
| 3 | Goniana | 0 | 0 | 0 | 0 |
| 4 | Kot Fattah | 0 | 0 | 0 | 0 |
| 5 | Maur | 0 | 0 | 0 | 0 |
| 6 | Rama | 0 | 0 | 0 | 0 |
| 7 | Rampura Phool | 1 | 3 | 17 | 22 |
| 8 | Sangat | 0 | 0 | 0 | 0 |
| 9 | Talwandi Sabo | 0 | 0 | 0 | 0 |
| 10 | Bhgta | 0 | 0 | 0 | 0 |
| 11 | Kot Shamir | 0 | 0 | 0 | 0 |
| 12 | Lehra Mohabbat | 0 | 0 | 0 | 0 |
| 13 | Nathana | 0 | 0 | 0 | 0 |
| 14 | Maluka | 0 | 0 | 0 | 0 |
| 15 | Bhai Rupa | 0 | 0 | 0 | 0 |
| 16 | Kotha Guru | 0 | 0 | 0 | 0 |
| 17 | Mehraj | 0 | 0 | 0 | 0 |
| | Sub-Total | 2 | 11 | 40 | 303 |
| 18. Jalandhar | | | | | |
| 1 | Adampur | 0 | 0 | 0 | 0 |
| 2 | Alawalpur | 0 | 0 | 0 | 0 |
| 3 | Jalandhar | 4 | 18 | 69 | 585 |
| 4 | Kartarpur | 1 | 2 | 13 | 39 |
| 5 | Nakodar | 1 | 1 | 19 | 53 |
| 6 | Noor Mahal | 0 | 0 | 0 | 0 |
| 7 | Philaur | 0 | 0 | 0 | 0 |
| 8 | Shahkot | 1 | 1 | 8 | 15 |
| 9 | Goraya | 0 | 0 | 0 | 0 |
| 10 | Bhogpur | 0 | 0 | 0 | 0 |
| 11 | Lohian Khas | 0 | 0 | 0 | 0 |
| 12 | Mehatpur | 0 | 0 | 0 | 0 |
| 13 | Bilga | 0 | 0 | 0 | 0 |
| | Sub-Total | 7 | 22 | 109 | 692 |
| 19. Sangrur | | | | | |
| 1 | Malerkotla | 1 | 2 | 17 | 42 |
| 2 | Sangrur | 1 | 4 | 10 | 162 |
| 3 | Sunam | 0 | 0 | 0 | 0 |
| 4 | Dhuri | 1 | 1 | 18 | 102 |
| 5 | Longowal | 0 | 0 | 0 | 0 |
| 6 | Ahmedgarh | 0 | 0 | 0 | 0 |
| 7 | Lehragaga | 0 | 0 | 0 | 0 |
| 8 | Bhiwanigarh | 0 | 0 | 0 | 0 |
| 9 | Khanauri | 0 | 0 | 0 | 0 |
| 10 | Cheema | 0 | 0 | 0 | 0 |
| 11 | Dirba | 0 | 0 | 0 | 0 |
| 12 | Moonak | 0 | 0 | 0 | 0 |
| 13 | Amargarh | 0 | 0 | 0 | 0 |
| | Sub-Total | 3 | 7 | 45 | 306 |
| 20. Barnala | | | | | |
| 1 | Barnala | 1 | 4 | 29 | 85 |
| 2 | Dhanoula | 0 | 0 | 0 | 0 |
| 3 | Bhadaur | 0 | 0 | 0 | 0 |
| 4 | Tapa | 0 | 0 | 0 | 0 |
| 5 | Handiaya | 0 | 0 | 0 | 0 |
| | Sub-Total | 1 | 4 | 29 | 85 |
| 21. Fazilka | | | | | |
| 1 | Jalalabad | 1 | 1 | 8 | 42 |
| 2 | Fazilka | 1 | 2 | 20 | 87 |
| 3 | Abohar | 1 | 4 | 8 | 85 |
| 4 | Arni wala Sheikh Suban | 0 | 0 | 0 | 0 |
| | Sub-Total | 3 | 7 | 36 | 214 |
| 22. Pathankot | | | | | |
| 1 | Pathankot | 2 | 5 | 37 | 128 |
| 2 | sujanpur | 0 | 0 | 0 | 0 |
| 3 | Narot Jaimal Singh | 0 | 0 | 0 | 0 |
| | Sub-Total | 2 | 5 | 37 | 128 |
| | Grand Total | 65 | 218 | 1236 | 8289 |

Housing and Construction

Table No. 13 Tax Demand on Buildings 2020-21

| SN/ Name of the District | Name of the Municipality/ Municipal Corpn. | No. of Residential Houses Subject to Tax | | | | | | No. of Residential Houses Exempted from Tax | | | | | | Tax Demand and Assessed Annual Rent/Capital Value | | | | | | |
|---------------------------|--|--|--------------------|--------------|-------------|--------------------|------------|---|--------------------|-------------|-------------|--------------------|------------|---|----------------------|--|---|----------------------|---|-----|
| | | Private | | | Government | | | Private | | | Government | | | Private | | | Government | | Total tax demand (Col. 17+20) (Rs. 000) | |
| | | Open Plots | Residential Houses | Others | Open Plots | Residential Houses | Others | Open Plots | Residential Houses | Others | Open Plots | Residential Houses | Others | Assessed rental/ capital value (Rs.000) | Tax demand (Rs. 000) | Allowance for current repair & maintenance & depreciation before levying tax | Assessed rental/ capital value (Rs.000) | Tax demand (Rs. 000) | | |
| 1/2 | 3 | 4 | 5 | 6 | 7 | 8 | 9 | 10 | 11 | 12 | 13 | 14 | 15 | 16 | 17 | 18 | 19 | 20 | 21 | |
| 1. Kapurthala | | | | | | | | | | | | | | | | | | | | |
| 1 | Kapurthala | 8647 | 21768 | 16316 | 0 | 0 | 0 | 8647 | 7963 | 1248 | 0 | 0 | 0 | 0 | 0 | 0 | 0 | 0 | 0 | |
| 2 | Phagwara | 0 | 19953 | 0 | 0 | 0 | 0 | 14571 | 8940 | 0 | 0 | 0 | 0 | 0 | 0 | 0 | 0.1 | 0 | 7.4 | 7.4 |
| 3 | Sultanpur Lodhi | 5781 | 2000 | 0 | 0 | 15 | 0 | 0 | 0 | 0 | 0 | 0 | 0 | 0 | 50 | 0.1 | 12 | 10 | 60 | |
| 4 | Dhilwan | 0 | 1557 | 673 | 0 | 3 | 0 | 361 | 519 | 0 | 0 | 0 | 0 | 0 | 92 | 0.1 | 0 | 1.12 | 93.12 | |
| 5 | Begowal | 1115 | 2366 | 3481 | 0 | 0 | 0 | 0 | 2366 | 0 | 0 | 0 | 0 | 0 | 20 | 0 | 0 | 4 | 24 | |
| 6 | Bhulath | 0 | 350 | 750 | 0 | 1 | 3 | 0 | 0 | 0 | 0 | 0 | 0 | 17.5 | 17.5 | 0 | 7.5 | 7.5 | 25 | |
| 7 | Nadala | 0 | 0 | 1255 | 0 | 0 | 0 | 0 | 0 | 0 | 0 | 0 | 0 | 0 | 6.5 | 0 | 0 | 0 | 6.5 | |
| | Sub-Total | 15543 | 47994 | 22475 | 0 | 19 | 3 | 23579 | 19788 | 1248 | 0 | 0 | 0 | 17.5 | 186 | 0.3 | 19.5 | 30.02 | 216.02 | |
| 2. Fatehgarh Sahib | | | | | | | | | | | | | | | | | | | | |
| 1 | Amlah | 0 | 2324 | 1800 | 0 | 19 | 8 | 1002 | 476 | 0 | 0 | 0 | 0 | 0 | 65 | 0 | 0 | 0 | 65 | |
| 2 | Sirhind | 0 | 6295 | 0 | 0 | 455 | 0 | 7631 | 4775 | 0 | 0 | 0 | 0 | 1450 | 29 | 0 | 0 | 0 | 29 | |
| 3 | Gobindgarh | 0 | 7154 | 9816 | 0 | 60 | 0 | 4899 | 3746 | 20 | 0 | 0 | 0 | 0 | 130 | 0 | 0 | 22 | 152 | |
| 4 | Bassi Pathana | 0 | 2200 | 810 | 1050 | 2200 | 0 | 0 | 3340 | 0 | 1030 | 3340 | 0 | 0 | 0 | 0 | 0 | 0 | 0 | |
| 5 | Khamano | 0 | 2754 | 0 | 0 | 0 | 0 | 2141 | 1582 | 0 | 0 | 0 | 0 | 22.1 | 0 | 0 | 3 | 0 | 0 | |
| | Sub-Total | 0 | 20727 | 12426 | 1050 | 2734 | 8 | 15673 | 13919 | 20 | 1030 | 3340 | 0 | 1472.1 | 224 | | 3 | 22 | 246 | |
| 3. Mansa | | | | | | | | | | | | | | | | | | | | |
| 1 | Mansa | 2500 | 14500 | 4405 | 0 | 980 | 112 | 890 | 9459 | 481 | 0 | 0 | 0 | 130 | 74 | 0.1 | 64 | 8.1 | 82.1 | |
| 2 | Budhlada | 0 | 3997 | 1039 | 0 | 0 | 0 | 0 | 0 | 0 | 0 | 0 | 0 | 0 | 54 | 0 | 0 | 0 | 54 | |
| 3 | Bareta | 150 | 3975 | 0 | 0 | 17 | 799 | 0 | 816 | 0 | 0 | 0 | 343 | 0 | 22 | 0 | 0 | 3 | 25 | |
| 4 | Bhikhi | 1756 | 3804 | 1621 | 21 | 0 | 26 | 1756 | 1607 | 77 | 21 | 0 | 0 | 0 | 44.8 | 0 | 0 | 5.2 | 50 | |
| 5 | Sardulgarh | 990 | 4090 | 1576 | 0 | 0 | 13 | 0 | 1004 | 0 | 0 | 0 | 0 | 0 | 20 | 0 | 0 | 5 | 25 | |
| 6 | Boha | 0 | 0 | 0 | 0 | 0 | 0 | 0 | 0 | 0 | 0 | 0 | 0 | 0 | 0 | 0 | 0 | 0 | 0 | |
| 7 | joga | 290 | 2200 | 300 | 0 | 0 | 0 | 0 | 0 | 0 | 0 | 0 | 0 | 0 | 16 | 0 | 0 | 0 | 16 | |
| | Sub-Total | 5686 | 32566 | 8941 | 21 | 997 | 950 | 2646 | 12886 | 558 | 21 | 0 | 343 | 130 | 230.8 | | 64 | 21.3 | 252.1 | |
| 4. Firozpur | | | | | | | | | | | | | | | | | | | | |
| 1 | Firozpur | 3400 | 19755 | 4050 | 0 | 300 | 100 | 0 | 0 | 0 | 0 | 0 | 0 | 16070 | 45000 | 3.17 | 0 | 0 | 45000 | |
| 2 | Talwandi Bhai | 0 | 3530 | 2074 | 0 | 0 | 0 | 2778 | 705 | 0 | 0 | 0 | 0 | 60150 | 24010 | 7.5 | 75400 | 3490 | 27500 | |
| 3 | Zira | 0 | 4085 | 3128 | 0 | 40 | 0 | 2315 | 3478 | 0 | 0 | 0 | 0 | 91120 | 0 | 0 | 0 | 0 | 0 | |
| 4 | Guru Har Sahai | 0 | 2500 | 4983 | 0 | 0 | 0 | 0 | 1200 | 0 | 0 | 0 | 0 | 0 | 4000 | 0 | 0 | 5000 | 9000 | |
| 5 | Makhu | 0 | 1237 | 1720 | 0 | 0 | 14 | 0 | 12 | 10 | 0 | 0 | 0 | 981 | 981 | 9.81 | 297 | 297 | 1469 | |
| 6 | Mudakki | 464 | 2132 | 732 | 0 | 0 | 6 | 464 | 0 | 0 | 0 | 0 | 5 | 0 | 0 | 0 | 0 | 0 | 0 | |
| 7 | Malanwali khas | 0 | 0 | 0 | 0 | 0 | 0 | 0 | 0 | 0 | 0 | 0 | 0 | 0 | 0 | 0 | 0 | 0 | 0 | |
| 8 | Mamdot | 200 | 2250 | 0 | 0 | 0 | 0 | 0 | 430 | 0 | 0 | 0 | 0 | 0 | 0 | 0 | 0 | 0 | 0 | |
| | Sub-Total | 4064 | 35489 | 16687 | 0 | 340 | 120 | 5557 | 5825 | 10 | 0 | 0 | 5 | 168321 | 73991 | | 75697 | 8787 | 82778 | |

| SN/ Name of the District | Name of the Municipality/ Municipal Corpn. | No. of Residential Houses Subject to Tax | | | | | | No. of Residential Houses Exempted from Tax | | | | | | Tax Demand and Assessed Annual Rent/Capital Value | | | | | |
|--------------------------|--|--|--------------------|--------------|------------|--------------------|-----------|---|--------------------|------------|------------|--------------------|----------|---|----------------------|--|---|----------------------|---|
| | | Private | | | Government | | | Private | | | Government | | | Private | | | Government | | Total tax demand (Col. 17+20) (Rs. 000) |
| | | Open Plots | Residential Houses | Others | Open Plots | Residential Houses | Others | Open Plots | Residential Houses | Others | Open Plots | Residential Houses | Others | Assessed rental/ capital value (Rs.000) | Tax demand (Rs. 000) | Allowance for current repair & maintenance & depreciation before levying tax | Assessed rental/ capital value (Rs.000) | Tax demand (Rs. 000) | |
| 1/2 | 3 | 4 | 5 | 6 | 7 | 8 | 9 | 10 | 11 | 12 | 13 | 14 | 15 | 16 | 17 | 18 | 19 | 20 | 21 |
| 5. Ludhiana | | | | | | | | | | | | | | | | | | | |
| 1 | Ludhiana | 0 | 0 | 0 | 0 | 0 | 0 | 0 | 0 | 0 | 0 | 0 | 0 | 0 | 0 | 0 | 0 | 0 | 0 |
| 2 | Samrala | 0 | 5483 | 1700 | 0 | 55 | 0 | 979 | 125 | 0 | 0 | 0 | 0 | 0 | 35 | 0.1 | 0 | 2.5 | 37.5 |
| 3 | Khanna | 0 | 26600 | 0 | 0 | 45 | 0 | 0 | 0 | 0 | 0 | 0 | 0 | 0 | 375 | 0 | 0 | 0 | 375 |
| 4 | Doraha | 120 | 790 | 6495 | 0 | 0 | 0 | 205 | 3830 | 0 | 0 | 0 | 0 | 0 | 70 | 0 | 0 | 0 | 70 |
| 5 | Jagraon | 4585 | 11129 | 14 | 0 | 0 | 0 | 4585 | 4601 | 0 | 0 | 0 | 0 | 0 | 91.5 | 0 | 0 | 0 | 91.5 |
| 6 | Raikot | 0 | 6289 | 4386 | 0 | 5 | 10 | 3191 | 2269 | 0 | 0 | 0 | 0 | 0 | 53.74 | 0.1 | 0 | 0 | 53.74 |
| 7 | Payal | 0 | 937 | 860 | 0 | 0 | 0 | 695 | 750 | 0 | 0 | 0 | 0 | 0 | 12 | 0 | 0 | 0 | 12 |
| 8 | Machhiwara | 0 | 2945 | 2391 | 0 | 15 | 0 | 2376 | 2419 | 0 | 0 | 0 | 0 | 0 | 38.18 | 0 | 4 | 4 | 42.18 |
| 9 | Mulanpur | 0 | 3833 | 1172 | 0 | 0 | 5 | 4260 | 189 | 0 | 0 | 0 | 0 | 0 | 46.1 | 0 | 0 | 0 | 46.1 |
| 10 | Maloud | 0 | 0 | 0 | 0 | 0 | 0 | 0 | 0 | 0 | 0 | 0 | 0 | 0 | 16.28 | 0 | 0 | 0 | 16.28 |
| 11 | Sahnewal | 0 | 3419 | 1239 | 0 | 0 | 0 | 0 | 769 | 0 | 0 | 0 | 0 | 0 | 21.75 | 0.02 | 6.9 | 6.9 | 28.65 |
| | Sub-Total | 4705 | 61425 | 18257 | 0 | 120 | 15 | 16291 | 14952 | 0 | 0 | 0 | 0 | 0 | 759.55 | | 10.9 | 13 | 772.95 |
| 6. Patiala | | | | | | | | | | | | | | | | | | | |
| 1 | Ghagga | 0 | 1734 | 414 | 0 | 0 | 0 | 0 | 0 | 0 | 0 | 0 | 0 | 0 | 16 | 0.1 | 0 | 0 | 16 |
| 2 | Ghanaur | 0 | 0 | 0 | 0 | 0 | 0 | 0 | 0 | 0 | 0 | 0 | 0 | 0 | 10 | 0.1 | 0 | 8 | 18 |
| 3 | Nabha | 692 | 1914 | 0 | 0 | 72 | 0 | 1211 | 2724 | 0 | 0 | 0 | 0 | 0 | 98 | 0.1 | 0 | 14 | 112 |
| 4 | Patiala | 0 | 1336 | 0 | 0 | 0 | 0 | 0 | 2516 | 0 | 0 | 0 | 0 | 0 | 173 | 0.1 | 0 | 396.12 | 569.12 |
| 5 | Patran | 0 | 9661 | 2289 | 0 | 0 | 0 | 0 | 0 | 0 | 0 | 0 | 0 | 0 | 65 | 0.1 | 0 | 0 | 65 |
| 6 | Rajpura | 0 | 13925 | 0 | 0 | 164 | 0 | 4215 | 6128 | 0 | 0 | 322 | 0 | 0 | 0 | 0.1 | 0 | 0 | 0 |
| 7 | Samana | 0 | 6084 | 0 | 0 | 0 | 0 | 0 | 76 | 15 | 0 | 0 | 0 | 0 | 0 | 0.1 | 0 | 0 | 0 |
| 8 | Sanaur | 1201 | 4535 | 1319 | 0 | 0 | 4 | 1525 | 1866 | 60 | 0 | 0 | 0 | 0 | 18 | 0.1 | 0 | 4 | 22 |
| 9 | Bhadson | 0 | 0 | 0 | 0 | 0 | 0 | 1513 | 0 | 0 | 0 | 0 | 0 | 0 | 0 | 0 | 0 | 0 | 0 |
| | Sub-Total | 1893 | 39189 | 4022 | 0 | 236 | 4 | 8464 | 13310 | 75 | 0 | 322 | 0 | 0 | 380 | 0 | 0 | 422.12 | 802.12 |
| 7. Amritsar | | | | | | | | | | | | | | | | | | | |
| 1 | Amritsar | 0 | 39503 | 0 | 0 | 0 | 0 | 0 | 76328 | 0 | 0 | 0 | 0 | 0 | 0 | 0 | 0 | 0 | 0 |
| 2 | Jandiala | 0 | 2564 | 0 | 0 | 0 | 0 | 1956 | 7579 | 0 | 0 | 0 | 0 | 65.74 | 66.79 | 0.1 | 19.6 | 30-55 | 97.34 |
| 3 | Ramdass | 0 | 1290 | 0 | 0 | 24 | 0 | 0 | 0 | 0 | 0 | 0 | 0 | 0 | 6.2 | 0.1 | 0 | 1.4 | 72 |
| 4 | Majitha | 0 | 2745 | 596 | 0 | 0 | 2 | 0 | 1373 | 0 | 0 | 0 | 0 | 0 | 0 | 0 | 0 | 0 | 0 |
| 5 | Rayya | 0 | 588 | 860 | 0 | 0 | 0 | 0 | 837 | 29 | 0 | 0 | 0 | 0 | 0 | 0 | 0 | 0 | 0 |
| 6 | Raja Sansi | 0 | 1550 | 0 | 0 | 0 | 0 | 1438 | 1737 | 0 | 0 | 0 | 0 | 0 | 0 | 0 | 0 | 0 | 0 |
| 7 | Ajnala | 0 | 1645 | 0 | 0 | 0 | 0 | 1703 | 2025 | 0 | 0 | 0 | 0 | 0 | 0 | 0 | 0 | 0 | 0 |
| | Sub-Total | 0 | 49885 | 1456 | 0 | 24 | 2 | 5097 | 89879 | 29 | 0 | 0 | 0 | 65.74 | 72.99 | 0% | 19.6 | 1.4 | 74 |
| 8. Tarn Taran | | | | | | | | | | | | | | | | | | | |
| 1 | Tarn Taran | 0 | 14050 | 0 | 0 | 3350 | 0 | 0 | 14027 | 0 | 0 | 0 | 0 | 0 | 72.32 | 4 | 0 | 2 | 74.32 |
| 2 | Patti | 0 | 3910 | 1824 | 0 | 143 | 74 | 2210 | 3580 | 650 | 0 | 0 | 0 | 7.5 | 20.15 | 0 | 3 | 5.17 | 25.32 |
| 3 | Khemkaran | 160 | 366 | 0 | 0 | 0 | 2 | 0 | 466 | 0 | 0 | 0 | 0 | 0 | 0 | 0 | 0 | 0 | 0 |
| 4 | Bhikhiwind | 0 | 600 | 0 | 0 | 350 | 0 | 0 | 0 | 0 | 0 | 0 | 0 | 0 | 0 | 0 | 0 | 0 | 0 |
| | Sub-Total | 160 | 18926 | 1824 | 0 | 3843 | 76 | 2210 | 18073 | 650 | 0 | 0 | 0 | 7.5 | 92.47 | 0.00 | 3.00 | 7.17 | 99.64 |

| SN/ Name of the District | Name of the Municipality/ Municipal Corpn. | No. of Residential Houses Subject to Tax | | | | | | No. of Residential Houses Exempted from Tax | | | | | | Tax Demand and Assessed Annual Rent/Capital Value | | | | | | |
|---------------------------------------|--|--|--------------------|--------------|------------|--------------------|------------|---|--------------------|--------------|-------------|--------------------|----------|---|----------------------|--|---|----------------------|---|--|
| | | Private | | | Government | | | Private | | | Government | | | Private | | | Government | | Total tax demand (Col. 17+20) (Rs. 000) | |
| | | Open Plots | Residential Houses | Others | Open Plots | Residential Houses | Others | Open Plots | Residential Houses | Others | Open Plots | Residential Houses | Others | Assessed rental/ capital value (Rs.000) | Tax demand (Rs. 000) | Allowance for current repair & maintenance & depreciation before levying tax | Assessed rental/ capital value (Rs.000) | Tax demand (Rs. 000) | | |
| 1/2 | 3 | 4 | 5 | 6 | 7 | 8 | 9 | 10 | 11 | 12 | 13 | 14 | 15 | 16 | 17 | 18 | 19 | 20 | 21 | |
| 9. Hoshiarpur | | | | | | | | | | | | | | | | | | | | |
| 1 | Sham Churasi | 210 | 1582 | 568 | 0 | 0 | 0 | 198 | 750 | 0 | 0 | 0 | 0 | 0 | 47.3 | 0 | 11.45 | 58.75 | 106.05 | |
| 2 | Hoshiarpur | 22587 | 32580 | 367 | 0 | 2546 | 0 | 10257 | 26520 | 0 | 0 | 768 | 0 | 0 | 14.78 | 0 | 97.8 | 112.58 | 127.36 | |
| 3 | Hariyana | 523 | 2014 | 2974 | 18 | 0 | 41 | 600 | 2140 | 2504 | 0 | 0 | 0 | 0 | 18.64 | 0 | 39.5 | 58.14 | 76.78 | |
| 4 | Gardhiwal | 0 | 2515 | 802 | 0 | 0 | 0 | 287 | 810 | 0 | 0 | 0 | 0 | 0 | 24.8 | 0 | 18.6 | 43.4 | 68.2 | |
| 5 | Garh Shankar | 2029 | 1482 | 2540 | 35 | 49 | 0 | 2987 | 2397 | 3564 | 2575 | 3785 | 0 | 0 | 22.9 | 0 | 0 | 22.9 | 45.8 | |
| 6 | Tanda | 2214 | 6575 | 4980 | 0 | 0 | 0 | 0 | 2780 | 0 | 0 | 0 | 0 | 0 | 39.54 | 0 | 12 | 51.54 | 91.08 | |
| 7 | Talwara | 0 | 2815 | 0 | 0 | 2983 | 0 | 462 | 1871 | 4962 | 0 | 0 | 0 | 0 | 14.9 | 0 | 0 | 14.9 | 29.8 | |
| 8 | Dasuya | 0 | 3209 | 20 | 0 | 5 | 0 | 3640 | 2480 | 1257 | 0 | 2 | 0 | 0 | 0 | 0 | 0 | 0 | 0 | |
| 9 | Mukerian | 0 | 4417 | 0 | 0 | 63 | 0 | 3591 | 4520 | 3240 | 0 | 0 | 0 | 0 | 16.8 | 0 | 22.52 | 39.32 | 56.12 | |
| 10 | Mahilpur | 183 | 3974 | 0 | 0 | 71 | 0 | 660 | 2350 | 320 | 0 | 0 | 0 | 0 | 0 | 0 | 28.47 | 28.47 | 28.47 | |
| | Sub-Total | 27746 | 61163 | 12251 | 53 | 5717 | 41 | 22682 | 46618 | 15847 | 2575 | 4555 | 0 | 0 | 200 | 0 | 230.34 | 430.00 | 629.66 | |
| 10. Shaheed Bhagat Singh Nagar | | | | | | | | | | | | | | | | | | | | |
| 1 | S.B.S. Nagar | 3600 | 6203 | 0 | 0 | 0 | 0 | 0 | 0 | 0 | 0 | 0 | 0 | 0 | 0 | 0 | 0 | 0 | 0 | |
| 2 | Banga | 0 | 5360 | 0 | 0 | 0 | 0 | 0 | 0 | 0 | 0 | 0 | 0 | 0 | 0 | 0 | 0 | 0 | 0 | |
| 3 | Balachaur | 0 | 3155 | 0 | 0 | 0 | 0 | 0 | 0 | 0 | 0 | 0 | 0 | 0 | 0 | 0 | 0 | 0 | 0 | |
| 4 | Rahon | 1400 | 3680 | 0 | 0 | 0 | 0 | 0 | 280 | 0 | 0 | 0 | 0 | 0 | 0 | 0 | 0 | 0 | 0 | |
| | Sub-Total | 5000 | 18398 | 0 | 0 | 0 | 0 | 0 | 280 | 0 | 0 | 0 | 0 | 0 | 0 | 0 | 0 | 0 | 0 | |
| 11. Gurdaspur | | | | | | | | | | | | | | | | | | | | |
| 1 | Gurdaspur | 10341 | 21709 | 6985 | 0 | 243 | 0 | 10341 | 21709 | 6985 | 0 | 0 | 0 | 0.00 | 100.00 | 10% | 0.00 | 0.00 | 100.00 | |
| 2 | Dhariwal | 1769 | 3580 | 990 | 116 | 698 | 283 | 50 | 3416 | 23 | 0 | 0 | 0 | 20.00 | 20.00 | 18% | 20.00 | 20.00 | 20.00 | |
| 3 | Dina Nagar | 0 | 1444 | 0 | 0 | 0 | 0 | 0 | 1462 | 0 | 0 | 0 | 0 | 0 | 1000(0.01) | 10% | 1000 | 1000 | 1000.00 | |
| 4 | Batala | 0 | 47404 | 15223 | 0 | 0 | 237 | 4223 | 23196 | 1196 | 0 | 0 | 0 | 0.00 | 170.00 | 10% | 0 | 30.00 | 200.00 | |
| 5 | Shri Har Gobindpur | 0 | 960 | 670 | 0 | 0 | 0 | 0 | 470 | 0 | 0 | 0 | 0 | 0 | 3.00 | 10% | 0 | 0 | 3.00 | |
| 6 | Qadian | 0 | 140 | 859 | 0 | 0 | 0 | 200 | 1005 | 0 | 0 | 0 | 0 | 250.00 | 2.89 | 10% | 0.00 | 0 | 2.89 | |
| 7 | Fatehgarh Churian | 0 | 2500 | 0 | 0 | 0 | 5 | 260 | 548 | 0 | 0 | 0 | 0 | 0.00 | 12.98 | 10% | 0.00 | 2.80 | 15.78 | |
| 8 | Dera Baba Nanak | 0 | 999 | 0 | 0 | 0 | 5 | 128 | 601 | 50 | 0 | 0 | 0 | 0 | 1.50 | 10% | 0 | 2.50 | 4.00 | |
| | Sub-Total | 12110 | 78736 | 24727 | 116 | 941 | 530 | 15202 | 52407 | 8254 | 0 | 0 | 0 | 270 | 310.37 | 0 | 1020 | 1055.3 | 1366 | |
| 12. Faridkot | | | | | | | | | | | | | | | | | | | | |
| 1 | Faridkot | 9250 | 15135 | 2000 | 0 | 320 | 0 | 0 | 4001 | 0 | 0 | 0 | 0 | 40.88 | 40 | 0 | 0 | 0 | 40 | |
| 2 | Kotkapura | 75 | 2674 | 0 | 0 | 0 | 0 | 0 | 0 | 0 | 0 | 0 | 0 | 0 | 0 | 0 | 0 | 0 | 0 | |
| 3 | Jaitu | 0 | 7154 | 2490 | 0 | 0 | 0 | 0 | 0 | 0 | 0 | 0 | 0 | 0 | 0 | 0 | 0 | 0 | 0 | |
| | Sub-Total | 9325 | 24963 | 4490 | 0 | 320 | 0 | 0 | 4001 | 0 | 0 | 0 | 0 | 40.88 | 40.00 | 0 | 0 | 0.00 | 40 | |

| SN/ Name of the District | Name of the Municipality/ Municipal Corpn. | No. of Residential Houses Subject to Tax | | | | | | No. of Residential Houses Exempted from Tax | | | | | | Tax Demand and Assessed Annual Rent/Capital Value | | | | | | |
|---------------------------------------|--|--|--------------------|--------------|------------|--------------------|-------------|---|--------------------|------------|------------|--------------------|------------|---|----------------------|--|---|----------------------|---|--|
| | | Private | | | Government | | | Private | | | Government | | | Private | | | Government | | Total tax demand (Col. 17+20) (Rs. 000) | |
| | | Open Plots | Residential Houses | Others | Open Plots | Residential Houses | Others | Open Plots | Residential Houses | Others | Open Plots | Residential Houses | Others | Assessed rental/ capital value (Rs.000) | Tax demand (Rs. 000) | Allowance for current repair & maintenance & depreciation before levying tax | Assessed rental/ capital value (Rs.000) | Tax demand (Rs. 000) | | |
| 1/2 | 3 | 4 | 5 | 6 | 7 | 8 | 9 | 10 | 11 | 12 | 13 | 14 | 15 | 16 | 17 | 18 | 19 | 20 | 21 | |
| 13. Muktsar | | | | | | | | | | | | | | | | | | | | |
| 1 | Muktsar | 0 | 17654 | 9845 | 0 | 650 | 30 | 12905 | 5871 | 0 | 0 | 0 | 0 | 0 | 164 | 0.1 | 0 | 0 | 164 | |
| 2 | Malout | 0 | 7395 | 8924 | 0 | 45 | 12 | 4244 | 8140 | 117 | 0 | 0 | 28 | 0 | 135 | 0 | 0 | 15 | 150 | |
| 3 | Gidderbaha | 0 | 9745 | 2985 | 0 | 0 | 8 | 2780 | 5287 | 45 | 0 | 0 | 28 | 0 | 23.45 | 0 | 0 | 4.5 | 27.95 | |
| 4 | Bariwala | 0 | 945 | 325 | 0 | 12 | 0 | 0 | 645 | 0 | 0 | 0 | 0 | 0 | 12 | 0 | 0 | 1 | 13 | |
| | Sub-Total | 0 | 35739 | 22079 | 0 | 707 | 50 | 19929 | 19943 | 162 | 0 | 0 | 56 | 0 | 334.45 | 0 | 0 | 20.50 | 354.95 | |
| 14. Moga | | | | | | | | | | | | | | | | | | | | |
| 1 | Moga | 19380 | 40682 | 11419 | 0 | 20 | 164 | 23534 | 7241 | 126 | 62 | 118 | 621 | 0 | 0 | 0 | 0 | 0 | 0 | |
| 2 | Bagha Purana | 725 | 5230 | 1069 | 0 | 75 | 0 | 725 | 2530 | 260 | 0 | 0 | 0 | 20 | 45 | 10 | 50 | 20 | 70 | |
| 3 | Dharamkot | 0 | 1020 | 2120 | 0 | 0 | 7 | 1400 | 2858 | 0 | 0 | 0 | 0 | 0 | 19 | 0 | 0 | 3 | 22 | |
| 4 | Nihal Singh Wala | 435 | 1512 | 60 | 0 | 0 | 0 | 435 | 1104 | 0 | 0 | 0 | 0 | 0 | 0 | 0 | 0 | 0 | 0 | |
| 5 | Badhni Kalan | 996 | 2418 | 1830 | 0 | 0 | 18 | 996 | 475 | 0 | 0 | 0 | 0 | 0 | 0 | 0 | 0 | 0 | 0 | |
| 6 | Kot Ise Khan | 0 | 1226 | 0 | 0 | 0 | 1 | 1300 | 901 | 0 | 0 | 0 | 0 | 0 | 0 | 0 | 0 | 0 | 0 | |
| 7 | Fatehgarh Panjtoor | 0 | 0 | 0 | 0 | 0 | 0 | 0 | 0 | 0 | 0 | 0 | 0 | 0 | 0 | 0 | 0 | 0 | 0 | |
| | Sub-Total | 21536 | 52088 | 16498 | 0 | 95 | 190 | 28390 | 15109 | 386 | 62 | 118 | 621 | 20 | 64 | 0 | 50 | 23.00 | 87 | |
| 15. Rupnagar | | | | | | | | | | | | | | | | | | | | |
| 1 | Rupnagar | 0 | 11480 | 2212 | 0 | 253 | 0 | 0 | 3521 | 488 | 0 | 54 | 149 | 0 | 0 | 0 | 0 | 0 | 0 | |
| 2 | Morinda | 0 | 2577 | 513 | 0 | 20 | 0 | 0 | 0 | 0 | 0 | 0 | 0 | 0 | 40.12 | 0 | 0 | 7.88 | 48 | |
| 3 | Anadpur Sahib | 866 | 3140 | 1607 | 8 | 18 | 30 | 866 | 574 | 53 | 8 | 5 | 0 | 0 | 21.47 | 0.02 | 0 | 10.53 | 32 | |
| 4 | Nangal | 1130 | 4048 | 1215 | 0 | 4515 | 0 | 1200 | 2223 | 270 | 0 | 0 | 0 | 0 | 65 | 0.1 | 0 | 130 | 195 | |
| 5 | Chamkaur Sahib | 120 | 3353 | 450 | 10 | 0 | 3933 | 0 | 0 | 0 | 0 | 0 | 0 | 10 | 22 | 0.98 | 1 | 2 | 24 | |
| 6 | Shri Kiratpur Sahib | 0 | 665 | 0 | 0 | 0 | 0 | 0 | 1145 | 0 | 0 | 0 | 0 | 0 | 0 | 0 | 0 | 0 | 0 | |
| | Sub-Total | 2116 | 25263 | 5997 | 18 | 4806 | 3963 | 2066 | 7463 | 811 | 8 | 59 | 149 | 10 | 148.59 | 0 | 1 | 150.41 | 299 | |
| 16. Sahibzada Ajit Singh Nagar | | | | | | | | | | | | | | | | | | | | |
| 1 | S.A.S. Nagar | 0 | 31409 | 0 | 0 | 225 | 0 | 4201 | 10038 | 0 | 0 | 30 | 0 | 0 | 0 | 0 | 0 | 0 | 0 | |
| 2 | Kurali | 0 | 2927 | 878 | 0 | 0 | 7 | 0 | 6256 | 0 | 0 | 0 | 0 | 50 | 8.5 | 0 | 0 | 0 | 8.5 | |
| 3 | Kharar | 20745 | 21406 | 0 | 0 | 0 | 0 | 20745 | 14326 | 0 | 0 | 0 | 0 | 0 | 0 | 0 | 0 | 0 | 0 | |
| 4 | Dera Bassi | 10693 | 8412 | 797 | 0 | 0 | 41 | 6346 | 4328 | 80 | 0 | 0 | 0 | 581 | 121 | 100 | 0 | 51 | 172 | |
| 5 | Zirakpur | 10520 | 62600 | 950 | 0 | 0 | 0 | 10520 | 2500 | 0 | 57 | 0 | 0 | 0 | 500 | 0 | 0 | 90 | 590 | |
| 6 | Naya-Gaon | 6184 | 14348 | 2043 | 0 | 0 | 32 | 0 | 6419 | 0 | 0 | 0 | 32 | 0 | 0 | 0 | 0 | 0 | 0 | |
| 7 | Banur | 693 | 1138 | 389 | 0 | 0 | 0 | 0 | 0 | 0 | 0 | 0 | 14 | 0 | 50 | 0 | 0 | 0 | 50 | |
| 8 | Lalru | 3630 | 4350 | 550 | 0 | 0 | 15 | 0 | 0 | 0 | 0 | 0 | 0 | 0 | 0 | 0 | 0 | 0 | 0 | |
| | Sub-Total | 52465 | 146590 | 5607 | 0 | 225 | 95 | 41812 | 43867 | 80 | 57 | 30 | 46 | 631 | 679.50 | 0 | 0 | 141.00 | 821 | |

| SN/ Name of the District | Name of the Municipality/ Municipal Corpn. | No. of Residential Houses Subject to Tax | | | | | | No. of Residential Houses Exempted from Tax | | | | | | Tax Demand and Assessed Annual Rent/Capital Value | | | | | | |
|--------------------------|--|--|--------------------|--------------|------------|--------------------|-----------|---|--------------------|--------------|------------|--------------------|----------|---|----------------------|--|---|----------------------|---|------------------|
| | | Private | | | Government | | | Private | | | Government | | | Private | | | Government | | Total tax demand (Col. 17+20) (Rs. 000) | |
| | | Open Plots | Residential Houses | Others | Open Plots | Residential Houses | Others | Open Plots | Residential Houses | Others | Open Plots | Residential Houses | Others | Assessed rental/ capital value (Rs.000) | Tax demand (Rs. 000) | Allowance for current repair & maintenance & depreciation before levying tax | Assessed rental/ capital value (Rs.000) | Tax demand (Rs. 000) | | |
| 1/2 | 3 | 4 | 5 | 6 | 7 | 8 | 9 | 10 | 11 | 12 | 13 | 14 | 15 | 16 | 17 | 18 | 19 | 20 | 21 | |
| 17. Bathinda | | | | | | | | | | | | | | | | | | | | |
| 1 | Bathinda | 24000 | 31630 | 15749 | 0 | 0 | 0 | 24067 | 82215 | 1573 | 0 | 0 | 0 | 0 | 0 | 0 | 0 | 0 | 0 | 0 |
| 2 | Bhucho | 0 | 1785 | 965 | 0 | 0 | 0 | 1341 | 1805 | 570 | 0 | 0 | 0 | 16 | 1.9 | 0 | 0 | 0 | 0 | 1.9 |
| 3 | Goniana | 0 | 0 | 0 | 0 | 0 | 0 | 214 | 3220 | 1793 | 0 | 0 | 0 | 130 | 30 | 0 | 0 | 0 | 0 | 30 |
| 4 | Kot Fattah | 0 | 1650 | 70 | 0 | 0 | 0 | 0 | 70 | 0 | 0 | 0 | 0 | 0 | 0 | 0 | 0 | 0 | 0 | 0 |
| 5 | Maur | 4 | 1765 | 0 | 0 | 0 | 16 | 0 | 3310 | 0 | 0 | 0 | 0 | 0 | 10.85 | 0 | 0 | 0 | 15.15 | 26 |
| 6 | Rama | 1200 | 3220 | 0 | 0 | 0 | 21 | 0 | 1625 | 0 | 0 | 0 | 0 | 0 | 25 | 23 | 0 | 0 | 0 | 25 |
| 7 | Rampura Phool | 0 | 11872 | 5479 | 0 | 0 | 14 | 0 | 0 | 0 | 0 | 0 | 0 | 0 | 0 | 0 | 0 | 0 | 0 | 0 |
| 8 | Sangat | 25 | 525 | 167 | 0 | 5 | 0 | 0 | 364 | 0 | 10 | 5 | 0 | 0 | 0 | 0 | 0 | 0 | 0 | 0 |
| 9 | Talwandi Sabo | 0 | 4003 | 0 | 0 | 0 | 15 | 0 | 1500 | 0 | 0 | 0 | 0 | 382.76 | 25 | 0 | 0 | 0 | 0 | 25 |
| 10 | Bhgta | 1666 | 2647 | 1912 | 0 | 0 | 19 | 1666 | 1047 | 710 | 0 | 0 | 0 | 0 | 15 | 10.26 | 10.26 | 0 | 0 | 15 |
| 11 | Kot Shamir | 0 | 0 | 0 | 0 | 0 | 0 | 0 | 0 | 0 | 0 | 0 | 0 | 0 | 0 | 0 | 0 | 0 | 0 | 0 |
| 12 | Lehra Mohabbat | 60 | 1949 | 10 | 0 | 0 | 0 | 60 | 300 | 0 | 0 | 0 | 0 | 0 | 0 | 0 | 0 | 0 | 0 | 0 |
| 13 | Nathana | 75 | 1315 | 250 | 0 | 0 | 0 | 75 | 250 | 0 | 0 | 0 | 0 | 0 | 0 | 0 | 0 | 0 | 0 | 0 |
| 14 | Maluka | 0 | 1050 | 0 | 0 | 0 | 0 | 0 | 158 | 0 | 0 | 0 | 0 | 0 | 0 | 0 | 0 | 0 | 0 | 0 |
| 15 | Bhai Rupa | 100 | 2900 | 42 | 0 | 0 | 3 | 50 | 500 | 34 | 0 | 0 | 5 | 4.5 | 4.5 | 0 | 1.5 | 1.5 | 0 | 6 |
| 16 | Kotha Guru | 0 | 1900 | 0 | 0 | 0 | 0 | 0 | 220 | 0 | 0 | 0 | 0 | 0 | 0 | 0 | 0 | 0 | 0 | 0 |
| 17 | Mehraj | 0 | 3564 | 0 | 0 | 0 | 0 | 0 | 3564 | 0 | 0 | 0 | 0 | 0 | 3564 | 0 | 0 | 0 | 0 | 3564 |
| | Sub-Total | 27130 | 71775 | 24644 | 0 | 5 | 88 | 27473 | 100148 | 4680 | 10 | 5 | 5 | 533.26 | 3676.25 | 0 | 11.76 | 16.65 | 3692.90 | |
| 18. Jalandhar | | | | | | | | | | | | | | | | | | | | |
| 1 | Adampur | 0 | 3537 | 2072 | 0 | 0 | 5 | 2334 | 1606 | 1025 | 0 | 0 | 0 | 85 | 2910 | 0 | 0 | 0 | 0 | 2910000 |
| 2 | Alawalpur | 0 | 575 | 1190 | 0 | 0 | 5 | 0 | 1271 | 0 | 0 | 0 | 0 | 0 | 0 | 0 | 0 | 0 | 0 | 0 |
| 3 | Jalandhar | 0 | 92650 | 0 | 0 | 0 | 0 | 43825 | 52275 | 25155 | 0 | 0 | 0 | 0 | 283415000 | 0 | 0 | 500 | 0 | 283415000 |
| 4 | Kartarpur | 0 | 2182 | 2205 | 0 | 2 | 0 | 387 | 2325 | 0 | 0 | 0 | 0 | 0 | 3000000 | 0 | 0 | 350000 | 0 | 3350000 |
| 5 | Nakodar | 0 | 168 | 1614 | 0 | 0 | 5 | 0 | 9930 | 0 | 0 | 0 | 0 | 0 | 0 | 0 | 0 | 0 | 0 | 0 |
| 6 | Noor Mahal | 0 | 2500 | 0 | 0 | 0 | 0 | 0 | 1860 | 0 | 0 | 0 | 0 | 0 | 3500000 | 0 | 13400000 | 1200000 | 0 | 4700000 |
| 7 | Philaur | 0 | 1846 | 0 | 0 | 0 | 0 | 902 | 2307 | 62 | 0 | 0 | 0 | 0 | 2450000 | 0 | 0 | 0 | 0 | 2450000 |
| 8 | Shahkot | 0 | 495 | 50 | 0 | 0 | 0 | 1540 | 2694 | 2058 | 0 | 0 | 0 | 0 | 2300000 | 0 | 0 | 0 | 0 | 2300000 |
| 9 | Goraya | 0 | 2875 | 564 | 0 | 0 | 0 | 511 | 840 | 0 | 0 | 0 | 0 | 0 | 400000 | 0 | 0 | 0 | 0 | 400000 |
| 10 | Bhogpur | 0 | 1151 | 700 | 0 | 0 | 12 | 1615 | 85 | 136 | 0 | 0 | 0 | 39110000 | 3910000 | 0 | 85000 | 85000 | 0 | 3995000 |
| 11 | Lohian Khas | 0 | 1770 | 1250 | 0 | 0 | 0 | 0 | 0 | 0 | 0 | 0 | 0 | 2654000 | 2650000 | 0 | 0 | 0 | 0 | 2650000 |
| 12 | Mehatpur | 0 | 1582 | 1674 | 0 | 0 | 0 | 906 | 700 | 0 | 5 | 15 | 0 | 0 | 0 | 0 | 0 | 0 | 0 | 0 |
| 13 | Bilga | 0 | 1200 | 400 | 0 | 0 | 0 | 0 | 1400 | 0 | 0 | 0 | 0 | 0 | 800000 | 0 | 0 | 0 | 0 | 800000 |
| | Sub-Total | 0 | 112531 | 11719 | 0 | 2 | 27 | 52020 | 77293 | 28436 | 5 | 15 | 0 | 41764085 | 302427910 | 0 | 13485000 | 1635500 | 0 | 306970000 |

| SN/ Name of the District | Name of the Municipality/ Municipal Corpn. | No. of Residential Houses Subject to Tax | | | | | | No. of Residential Houses Exempted from Tax | | | | | | Tax Demand and Assessed Annual Rent/Capital Value | | | | | | |
|--------------------------|--|--|--------------------|---------------|-------------|--------------------|-------------|---|--------------------|--------------|-------------|--------------------|-------------|---|----------------------|--|---|----------------------|---|--|
| | | Private | | | Government | | | Private | | | Government | | | Private | | | Government | | Total tax demand (Col. 17+20) (Rs. 000) | |
| | | Open Plots | Residential Houses | Others | Open Plots | Residential Houses | Others | Open Plots | Residential Houses | Others | Open Plots | Residential Houses | Others | Assessed rental/ capital value (Rs.000) | Tax demand (Rs. 000) | Allowance for current repair & maintenance & depreciation before levying tax | Assessed rental/ capital value (Rs.000) | Tax demand (Rs. 000) | | |
| 1/2 | 3 | 4 | 5 | 6 | 7 | 8 | 9 | 10 | 11 | 12 | 13 | 14 | 15 | 16 | 17 | 18 | 19 | 20 | 21 | |
| 19. Sangrur | | | | | | | | | | | | | | | | | | | | |
| 1 | Malerkotla | 0 | 15306 | 11965 | 0 | 52 | 22 | 5820 | 9622 | 37 | 0 | 30 | 7 | 739.82 | 125.35 | 10% to 15% | 129.5 | 78.5 | 203.85 | |
| 2 | Sangrur | 0 | 8639 | 5008 | 0 | 100 | 0 | 1978 | 6982 | 0 | 0 | 0 | 0 | 998.71 | 108.45 | 10% to 15% | 159.6 | 21.25 | 129.7 | |
| 3 | Sunam | 0 | 7939 | 4126 | 0 | 28 | 0 | 750 | 3493 | 0 | 0 | 0 | 0 | 398.82 | 13.16 | 10% to 15% | 85.21 | 10.82 | 23.98 | |
| 4 | Dhuri | 0 | 7420 | 4116 | 0 | 0 | 0 | 434 | 547 | 0 | 0 | 0 | 0 | 96.5 | 39 | 10% to 15% | 81.23 | 8 | 47 | |
| 5 | Longowal | 0 | 2486 | 1138 | 0 | 10 | 0 | 196 | 1278 | 0 | 0 | 0 | 0 | 42.3 | 11.9 | 10% to 15% | 12.44 | 1.1 | 13 | |
| 6 | Ahmedgarh | 0 | 3159 | 1024 | 0 | 32 | 0 | 2912 | 2857 | 0 | 0 | 0 | 0 | 11.28 | 10 | 10% to 15% | 24.8 | 2.2 | 12.2 | |
| 7 | Lehragaga | 0 | 2798 | 1923 | 0 | 51 | 0 | 2791 | 981 | 0 | 0 | 0 | 0 | 181 | 24.04 | 10% to 15% | 0 | 1.06 | 25.1 | |
| 8 | Bhawanigarh | 0 | 4410 | 962 | 0 | 0 | 0 | 1689 | 1485 | 0 | 0 | 0 | 0 | 33.19 | 18 | 10% to 15% | 10 | 1.2 | 19.2 | |
| 9 | Khanauri | 0 | 1229 | 928 | 0 | 6 | 4 | 1683 | 1460 | 0 | 0 | 0 | 0 | 70 | 21.1 | 10% to 15% | 0 | 0.9 | 22 | |
| 10 | Cheema | 0 | 2602 | 1037 | 0 | 0 | 42 | 1258 | 2112 | 0 | 0 | 0 | 0 | 62.15 | 5.65 | 10% to 15% | 2.7 | 0.24 | 5.89 | |
| 11 | Dirba | 0 | 1578 | 1888 | 0 | 0 | 3 | 2976 | 1364 | 0 | 0 | 0 | 0 | 10 | 10 | 10% to 15% | 25 | 0.25 | 10.25 | |
| 12 | Moonak | 0 | 3850 | 821 | 0 | 0 | 7 | 1500 | 2160 | 0 | 0 | 0 | 0 | 48 | 17 | 10% to 15% | 10 | 5 | 22 | |
| 13 | Amargarh | 0 | 2045 | 123 | 0 | 0 | 0 | 188 | 1892 | 0 | 0 | 0 | 0 | 62.25 | 5.78 | 10% to 15% | 0 | 0 | 5.78 | |
| | Sub-Total | 0 | 63461 | 35059 | 0 | 279 | 78 | 24175 | 36233 | 37 | 0 | 30 | 7 | 2754.02 | 409.43 | 0 | 540.48 | 130.52 | 539.95 | |
| 20. Barnala | | | | | | | | | | | | | | | | | | | | |
| 1 | Barnala | 10250 | 23105 | 11600 | 0 | 52 | 45 | 10250 | 8437 | 0 | 0 | 0 | 0 | 8212 | 212 | 0 | 0 | 88 | 300 | |
| 2 | Dhanoula | 468 | 3972 | 0 | 20 | 0 | 0 | 0 | 0 | 0 | 0 | 7 | 0 | 0 | 0 | 0 | 0 | 0 | 0 | |
| 3 | Bhadaur | 221 | 4072 | 0 | 0 | 0 | 0 | 579 | 0 | 0 | 0 | 0 | 0 | 0 | 0 | 0 | 0 | 0 | 0 | |
| 4 | Tapa | 5499 | 1935 | 1775 | 0 | 0 | 0 | 3860 | 60 | 0 | 0 | 0 | 0 | 0 | 60 | 0 | 0 | 0 | 60 | |
| 5 | Handiaya | 100 | 1177 | 418 | 0 | 1 | 2 | 500 | 1062 | 0 | 0 | 0 | 0 | 0 | 0 | 0 | 0 | 7 | 7 | |
| | Sub-Total | 16538 | 34261 | 13793 | 20 | 53 | 47 | 15189 | 9559 | 0 | 0 | 7 | 0 | 8212 | 272 | 0 | 0 | 95 | 367 | |
| 21. Fazilka | | | | | | | | | | | | | | | | | | | | |
| 1 | Jalalabad | 320 | 8871 | 0 | 0 | 38 | 0 | 320 | 2213 | 0 | 0 | 4 | 0 | 0 | 0 | 0 | 0 | 0 | 0 | |
| 2 | Fazilka | 0 | 9770 | 0 | 0 | 0 | 0 | 0 | 5094 | 0 | 0 | 0 | 0 | 0 | 0 | 0 | 0 | 0 | 0 | |
| 3 | Abohar | 8302 | 2718 | 0 | 0 | 52 | 0 | 0 | 35000 | 0 | 0 | 25 | 0 | 0 | 160 | 0 | 0 | 0 | 160 | |
| 4 | Arni wala Sheikh Suban | 0 | 0 | 0 | 0 | 0 | 0 | 0 | 0 | 0 | 0 | 0 | 0 | 0 | 0 | 0 | 0 | 0 | 0 | |
| | Sub-Total | 8622 | 21359 | 0 | 0 | 90 | 0 | 320 | 42307 | 0 | 0 | 29 | 0 | 0 | 160.00 | 0 | 0 | 0.00 | 160.00 | |
| 22. Pathankot | | | | | | | | | | | | | | | | | | | | |
| 1 | Pathankot | 0 | 35436 | 0 | 0 | 186 | 0 | 0 | 22310 | 0 | 0 | 0 | 0 | 0 | 0 | 0 | 0 | 0 | 0 | |
| 2 | Sujanpur | 840 | 8222 | 0 | 1 | 0 | 0 | 0 | 300 | 0 | 0 | 0 | 0 | 0 | 15.44 | 0 | Self Assessment | 1 | 16.5 | |
| 3 | Narot Jaimal Singh | 0 | 0 | 0 | 0 | 0 | 0 | 0 | 0 | 0 | 0 | 0 | 0 | 0 | 0 | 0 | 0 | 0 | 0 | |
| | Sub-Total | 840 | 43658 | 0 | 1 | 186 | 0 | 0 | 22610 | 0 | 0 | 0 | 0 | 0 | 15.44 | 0 | 0 | 1 | 16.5 | |
| | Grand Total | 215479 | 1096186 | 262952 | 1279 | 21739 | 6287 | 328775 | 666470 | 61283 | 3768 | 8510 | 1232 | 41946570 | 302510156.5 | 0 | 13562670.58 | 1646868 | 307063614 | |

Finances of Municipalities
Table No. 14 Income and Expenditure of Municipalities 2020-21

| SN/ Name of the District | Name of the Municipality/ Municipal Corpn. | Income (Rs. 000) | Expenditure (Rs. 000) |
|---------------------------|--|------------------|-----------------------|
| 1/2 | 3 | 4 | 5 |
| 1. Kapurthala | | | |
| 1 | Kapurthala | 203757 | 169432 |
| 2 | Phagwara | 311752 | 286626 |
| 3 | Sultanpur Lodhi | 34291 | 34100 |
| 4 | Dhilwan | 38553 | 28961 |
| 5 | Begowal | 35505 | 16174 |
| 6 | Bhulath | 19134 | 18569 |
| 7 | Nadala | 18313 | 12377 |
| | Sub-Total | 661305 | 566239 |
| 2. Fatehgarh Sahib | | | |
| 1 | Amloh | 22086 | 22816 |
| 2 | Sirhind | 162999 | 125597 |
| 3 | Gobindgarh | 626107 | 633768 |
| 4 | Bassi Pathana | 26726 | 24900 |
| 5 | Khamano | 44918 | 35145 |
| | Sub-Total | 882836 | 842226 |
| 3. Mansa | | | |
| 1 | Mana | 175537 | 132172 |
| 2 | Budhlada | 47989 | 44620 |
| 3 | Bareta | 23855 | 15902 |
| 4 | Bhikhi | 18165 | 23578 |
| 5 | Sardulgarh | 47508 | 44527 |
| 6 | joga | 51544 | 57640 |
| 7 | Boha | 20361 | 19270 |
| | Sub-Total | 384959 | 337709 |
| 4. Firozpur | | | |
| 1 | Firozpur | 127258 | 128313 |
| 2 | Talwandi Bhai | 76497 | 57189 |
| 3 | Zira | 34042 | 33960 |
| 4 | Guru Har Sahai | 30294 | 34695 |
| 5 | Makhu | 35438 | 24496 |
| 6 | Mudaki | 21604 | 23596 |
| 7 | Malanwali khas | 21517 | 21631 |
| 8 | Mamdot | 20944 | 20605 |
| | Sub-Total | 367594 | 344485 |
| 5. Ludhiana | | | |
| 1 | Ludhiana | 7641869 | 7056473 |
| 2 | Samrala | 133775 | 118922 |
| 3 | Khanna | 449560 | 358677 |
| 4 | Doraha | 163157 | 65757 |
| 5 | Jagraon | 82603 | 68432 |
| 6 | Raikot | 95256 | 91342 |
| 7 | Mulanpur | 11906 | 10815 |
| 8 | Payal | 73814 | 52809 |
| 9 | Machhiwara | 33409 | 30846 |
| 10 | Maloud | 25953 | 15191 |
| 11 | Sahnewal | 94531 | 62062 |
| | Sub-Total | 8805833 | 7931326 |
| 6. Patiala | | | |
| 1 | Ghagga | 1798014 | 1433401 |
| 2 | Ghanaur | 210275 | 175319 |
| 3 | Nabha | 633262 | 510616 |
| 4 | Patiala | 63818 | 65830 |
| 5 | Patran | 162783 | 161675 |
| 6 | Rajpura | 86844 | 61957 |
| 7 | Samana | 5987 | 5378 |
| 8 | Sanaur | 17897 | 16370 |
| | Bhadson | 23733 | 23849 |
| | Sub-Total | 3002613 | 2454395 |
| 7. Amritsar | | | |
| 1 | Amritsar | 3365073 | 3145912 |
| 2 | Jandiala | 13908 | 7019 |
| 3 | Ramdas | 8398 | 8366 |
| 4 | Majitha | 155744 | 89375 |
| 5 | Rayya | 22639 | 27993 |
| 6 | Raja Sansi | 65457 | 52212 |
| 7 | Ajnala | 56430 | 65073 |
| | Sub-Total | 3687649 | 3395950 |

| SN/ Name of the District | Name of the Municipality/ Municipal Corpn. | Income (Rs. 000) | Expenditure (Rs. 000) |
|---------------------------------------|--|------------------|-----------------------|
| 1/2 | 3 | 4 | 5 |
| 8. Tarn Taran | | | |
| 1 | Tarn Taran | 70951 | 70581 |
| 2 | Patti | 39958 | 40095 |
| 3 | Khemkaran | 14367 | 4217 |
| 4 | Bhikhiwind | 38386 | 37605 |
| | Sub-Total | 163662 | 152498 |
| 9. Hoshiarpur | | | |
| 1 | Sham Churasi | 48049 | 52353 |
| 2 | Hoshiarpur | 44456 | 39402 |
| 3 | Harayana | 20403 | 11884 |
| 4 | Gardhiwal | 68760 | 57730 |
| 5 | Garh Shankar | 9708 | 8516 |
| 6 | Tanda | 77402 | 69696 |
| 7 | Talwara | 59700 | 55768 |
| 8 | Dasuya | 18539 | 17078 |
| 9 | Mukerian | 51498 | 36995 |
| 10 | Mahilpur | 37919 | 21154 |
| | Sub-Total | 436434 | 370576 |
| 10. Shaheed Bhagat Singh Nagar | | | |
| 1 | S.B.S. Nagar | 66757 | 68515 |
| 2 | Banga | 79650 | 102638 |
| 3 | Balachaur | 16475 | 22788 |
| 4 | Rahon | 35981 | 36607 |
| | Sub-Total | 198863 | 230548 |
| 11. Gurdaspur | | | |
| 1 | Gurdaspur | 167205 | 166428 |
| 2 | Dhariwal | 30573 | 29622 |
| 3 | Dina Nagar | 36415 | 36028 |
| 4 | Batala | 582383 | 404394 |
| 5 | Shri Har Gobindpur | 3592 | 5707 |
| 6 | Qadian | 78397 | 54200 |
| 7 | Fatehgarh Churian | 93202 | 85809 |
| 8 | Dera Baba Nanak | 7106 | 6924 |
| | Sub-Total | 998873 | 789112 |
| 12. Faridkot | | | |
| 1 | Faridkot | 96310 | 92892 |
| 2 | Kotkapura | 112361 | 113543 |
| 3 | Jaitu | 41860 | 55884 |
| | Sub-Total | 250531 | 262319 |
| 13. Muktsar | | | |
| 1 | Muktsar | 103437 | 116216 |
| 2 | Malout | 195908 | 123002 |
| 3 | Gidderbaha | 54213 | 54453 |
| 4 | Bariwala | 11959 | 18413 |
| | Sub-Total | 365517 | 312084 |
| 14. Moga | | | |
| 1 | Moga | 606171 | 535281 |
| 2 | Bagha Purana | 37819 | 33386 |
| 3 | Dharamkot | 43047 | 40698 |
| 5 | Badhni Kalan | 35355 | 32341 |
| 6 | Nihal Singh Wala | 48112 | 32416 |
| 7 | Kot Ise Khan | 43983 | 16001 |
| 8 | Fatehgarh Panjtoor | 12933 | 11694 |
| | Sub-Total | 827420 | 701817 |
| 15. Rupnagar | | | |
| 1 | Rupnagar | 169924 | 138333 |
| 2 | Morinda | 93974 | 47487 |
| 3 | Anadpur Sahib | 28056 | 11952 |
| 4 | Nangal | 554936 | 764842 |
| 5 | Chamkaur Sahib | 8086 | 46941 |
| 6 | Shri Kiratpur Sahib | 12922 | 18176 |
| | Sub-Total | 867898 | 1027731 |
| 16. Sahibzada Ajit Singh Nagar | | | |
| 1 | S.A.S. Nagar | 1167571 | 1548436 |
| 2 | Kurali | 101760 | 94672 |
| 3 | Kharar | 926409 | 601208 |
| 4 | Dera Bassi | 2888330 | 2608180 |
| 5 | Zirakpur | 947156 | 955775 |
| 6 | Naya-Gaon | 93959 | 107905 |
| 7 | Banur | 746380 | 758150 |
| 8 | Lalru | 985030 | 949550 |
| | Sub-Total | 7856595 | 7623876 |

| SN/ Name of the District | Name of the Municipality/ Municipal Corpn. | Income (Rs. 000) | Expenditure (Rs. 000) |
|--------------------------|--|------------------|-----------------------|
| 1/2 | 3 | 4 | 5 |
| 17. Bathinda | | | |
| 1 | Bathinda | 1696651 | 1455641 |
| 2 | Bhucho | 52258 | 58976 |
| 3 | Goniana | 26385 | 26385 |
| 4 | Kot Fattah | 29650 | 16000 |
| 5 | Maur | 35465 | 35164 |
| 6 | Rama | 40120 | 35486 |
| 7 | Rampura Phool | 89399 | 89031 |
| 8 | Sangat | 2397 | 4113 |
| 9 | Talwandi Sabo | 28797 | 53398 |
| 10 | Bhgta | 52300 | 49000 |
| 11 | Kot Shamir | 28925 | 24881 |
| 12 | Lehra Mohabbat | 14124 | 12861 |
| 13 | Nathana | 16524 | 14962 |
| 14 | Maluka | 22189 | 13030 |
| 15 | Bhai Rupa | 46364 | 43241 |
| 16 | Kotha Guru | 25010 | 24976 |
| 17 | Mehraj | 64109 | 39735 |
| | Sub-Total | 2270667 | 1996880 |
| 18. Jalandhar | | | |
| 1 | Adampur | 38952 | 36098 |
| 2 | Alawalpur | 40752 | 15250 |
| 3 | Jalandhar | 3715757 | 3485983 |
| 4 | Kartarpur | 64919 | 31972 |
| 5 | Nakodar | 14486 | 135392 |
| 6 | Noor Mahal | 44005 | 43893 |
| 7 | Philaur | 92120 | 69395 |
| 8 | Shahkot | 54295 | 47259 |
| 9 | Goraya | 52338 | 49760 |
| 10 | Bhogpur | 63386 | 48626 |
| 11 | Lohian Khas | 39776 | 38253 |
| 12 | Mehatpur | 55957 | 24886 |
| 13 | Bilga | 35387 | 31586 |
| | Sub-Total | 4312130 | 4058353 |
| 19. Sangrur | | | |
| 1 | Malerkotla | 418290 | 337912 |
| 2 | Sangrur | 285694 | 282288 |
| 3 | Sunam | 174989 | 173105 |
| 4 | Dhuri | 125121 | 123990 |
| 5 | Longowal | 36450 | 36307 |
| 6 | Ahmedgarh | 128156 | 124927 |
| 7 | Lehragaga | 60005 | 59415 |
| 8 | Bhiwanigarh | 101119 | 100763 |
| 9 | Khanauri | 62903 | 62796 |
| 10 | Cheema | 24905 | 24753 |
| 11 | Dirba | 42286 | 41879 |
| 12 | Moonak | 36878 | 36645 |
| 13 | Amargarh | 26915 | 28263 |
| | Sub-Total | 1523711 | 1433043 |
| 20. Barnala | | | |
| 1 | Barnala | 251533 | 184659 |
| 2 | Dhanoula | 50886 | 41906 |
| 3 | Bhadaur | 12971 | 13385 |
| 4 | Tapa | 25875 | 27208 |
| 5 | Handiaya | 17892 | 11184 |
| | Sub-Total | 359157 | 278342 |
| 21. Fazilka | | | |
| 1 | Jalalabad | 61639 | 67525 |
| 2 | Fazilka | 126626 | 134053 |
| 3 | Abohar | 406187 | 316325 |
| 4 | Arni wala Sheikh Suban | 14999 | 8961 |
| | Sub-Total | 609451 | 526864 |
| 22. Pathankot | | | |
| 1 | Pathankot | 297081 | 329892 |
| 2 | Sujanpur | 52091 | 56510 |
| 3 | Narot Jaimal Singh | 8677 | 9331 |
| | Sub-Total | 357849 | 395733 |
| | Grand Total | 39191547 | 36032106 |

Transport and Communication
Table No. 15 Length of Different Types of Roads in the Municipal Area (km) 2020-21

| SN/ Name of the District | Name of the Municipality/ Municipal Corpn. | Surfaced | | Unsurfaced | | | Total |
|--------------------------------|--|--------------------|----------------|---------------------------|---------------|------------------|----------------|
| | | Cement Concrete | Black top | Water bound macadam | Motor- able | Unmotor- able | |
| 1/2 | 3 | 4 | 5 | 6 | 7 | 8 | 9 |
| 1. Kapurthala | | | | | | | |
| 1 | Kapurthala | 172.50 | 44.00 | 0.00 | 0.00 | 0.00 | 216.50 |
| 2 | Phagwara | 118.00 | 52.00 | 0.00 | 18.00 | 4.00 | 192.00 |
| 3 | Sultanpur Lodhi | 1.50 | 9.50 | 0.00 | 15.00 | 12.25 | 38.25 |
| 4 | Dhilwan | 8.00 | 7.00 | 0.00 | 0.00 | 0.00 | 15.00 |
| 5 | Begowal | 4.00 | 1.00 | 8.40 | 1.00 | 0.00 | 14.40 |
| 6 | Bhulath | 5.20 | 2.00 | 0.00 | 1.00 | 0.00 | 8.20 |
| 7 | Nadala | 2.00 | 4.00 | 0.00 | 0.00 | 0.00 | 6.00 |
| | Sub-Total | 311.20 | 119.50 | 8.40 | 35.00 | 16.25 | 490.35 |
| 2. Fatehgarh Sahib | | | | | | | |
| 1 | Amlloh | 13.00 | 4.00 | 0.00 | 9.00 | 0.00 | 26.00 |
| 2 | Sirhind | 48.50 | 11.00 | 4.00 | 0.00 | 7.00 | 70.50 |
| 3 | Gobindgarh | 144.00 | 78.00 | 5.00 | 0.00 | 0.00 | 227.00 |
| 4 | Bassi Pathana | 7.00 | 4.00 | 0.00 | 3.00 | 0.00 | 14.00 |
| 5 | Khamano | 12.20 | 1.75 | 0.00 | 2.60 | 0.00 | 16.55 |
| | Sub-Total | 224.70 | 98.75 | 9.00 | 14.60 | 7.00 | 354.05 |
| 3. Mansa | | | | | | | |
| 1 | Mansa | 21.05 | 32.00 | 2.00 | 18.00 | 1.00 | 74.05 |
| 2 | Budhlada | 2.00 | 20.00 | 0.00 | 10.00 | 0.00 | 32.00 |
| 3 | Bareta | 6.00 | 8.00 | 0.00 | 0.00 | 0.00 | 14.00 |
| 4 | Bhikhi | 24.32 | 4.10 | 0.00 | 0.00 | 0.00 | 28.42 |
| 5 | Sardulgarh | 8.05 | 20.00 | 0.00 | 4.00 | 3.00 | 35.05 |
| 6 | joga | 0.00 | 3.00 | 0.00 | 3.00 | 6.00 | 12.00 |
| 7 | Boha | 9.80 | 12.00 | 0.00 | 35.00 | 0.00 | 56.80 |
| | Sub-Total | 71.22 | 99.10 | 2.00 | 70.00 | 10.00 | 252.32 |
| 4. Firozpur | | | | | | | |
| 1 | Firozpur | 7.00 | 32.00 | 0.00 | 3.29 | 0.00 | 42.29 |
| 2 | Talwandi Bhai | 6.50 | 7.50 | 0.00 | 6.00 | 1.00 | 21.00 |
| 3 | Zira | 2.00 | 2.50 | 0.00 | 2.00 | 2.25 | 8.75 |
| 4 | Guru Har Sahai | 0.00 | 16.00 | 12.42 | 10.00 | 4.56 | 42.98 |
| 5 | Makhu | 8.50 | 2.50 | 2.00 | 13.00 | 1.00 | 27.00 |
| 6 | Mudakki | 5.50 | 13.50 | 0.00 | 2.50 | 0.00 | 21.50 |
| 7 | Malanwali khas | 2.00 | 24.00 | 10.00 | 19.00 | 0.00 | 55.00 |
| 8 | Mamdot | 17.00 | 10.00 | 0.00 | 0.00 | 4.00 | 31.00 |
| | Sub-Total | 48.50 | 108.00 | 24.42 | 55.79 | 12.81 | 249.52 |
| 5. Ludhiana | | | | | | | |
| 1 | Ludhiana | 850.00 | 2470.00 | 12.00 | 450.00 | 13.00 | 3795.00 |
| 2 | Samrala | 1.67 | 2.62 | 0.00 | 4.12 | 0.00 | 8.41 |
| 3 | Khanna | 48.10 | 52.40 | 2.60 | 0.00 | 0.00 | 103.10 |
| 4 | Doraha | 4.10 | 12.00 | 1.00 | 2.90 | 0.50 | 20.50 |
| 5 | Jagraon | 5.75 | 18.08 | 0.00 | 0.00 | 0.00 | 23.83 |
| 6 | Raikot | 12.75 | 10.44 | 0.00 | 3.00 | 2.00 | 28.19 |
| 7 | Payal | 6.00 | 5.00 | 2.00 | 12.50 | 3.00 | 28.50 |
| 8 | Machhiwara | 20.00 | 1.00 | 1.00 | 0.00 | 0.00 | 22.00 |
| 9 | Mulanpur | 5.30 | 7.15 | 0.00 | 0.00 | 0.00 | 12.45 |
| 10 | Maloud | 5.50 | 3.50 | 0.00 | 1.00 | 1.00 | 11.00 |
| 11 | Sahnewal | 5.00 | 4.40 | 5.50 | 1.00 | 0.60 | 16.50 |
| | Sub-Total | 964.17 | 2586.59 | 24.10 | 474.52 | 20.10 | 4069.48 |
| 6. Patiala | | | | | | | |
| 1 | Ghagga | 1.00 | 1.00 | 1.00 | 0.50 | 2.00 | 5.50 |
| 2 | Ghanaur | 3.50 | 1.75 | 0.50 | 2.00 | 0.25 | 8.00 |
| 3 | Nabha | 55.40 | 14.00 | 6.50 | 35.00 | 10.00 | 120.90 |
| 4 | Patiala | 174.00 | 65.00 | 66.00 | 125.00 | 115.00 | 545.00 |
| 5 | Patran | 52.00 | 6.00 | 0.00 | 4.00 | 2.00 | 64.00 |
| 6 | Rajpura | 30.00 | 57.50 | 1.00 | 4.00 | 1.00 | 93.50 |
| 7 | Samana | 43.00 | 76.00 | 2.00 | 5.00 | 4.00 | 130.00 |
| 8 | Sanaur | 2.00 | 1.00 | 1.00 | 2.00 | 5.00 | 11.00 |
| 9 | Bhadson | 7.00 | 2.00 | 0.00 | 1.00 | 0.00 | 10.00 |
| | Sub-Total | 367.90 | 224.25 | 78.00 | 178.50 | 139.25 | 987.90 |
| 7. Amritsar | | | | | | | |
| 1 | Amritsar | 875.00 | 696.00 | 0.00 | 55.00 | 0.00 | 1626.00 |
| 2 | Jandiala | 24.00 | 19.00 | 0.00 | 9.00 | 5.00 | 57.00 |
| 3 | Ramdas | 2.00 | 3.00 | 0.00 | 0.00 | 0.00 | 5.00 |
| 4 | Majitha | 6.00 | 2.00 | 1.50 | 1.00 | 0.00 | 10.50 |
| 5 | Rayya | 14.00 | 3.50 | 2.00 | 0.00 | 0.00 | 19.50 |
| 6 | Raja Sansi | 0.00 | 1.39 | 0.00 | 1.39 | 0.00 | 2.78 |
| 7 | Ajnala | 3.00 | 400.00 | 0.00 | 0.00 | 0.00 | 403.00 |
| | Sub-Total | 924.00 | 1124.89 | 3.50 | 66.39 | 5.00 | 2123.78 |

| SN/ Name of the District | Name of the Municipality/ Municipal Corpn. | Surfaced | | Unsurfaced | | | Total |
|---------------------------------------|--|--------------------|---------------|---------------------------|----------------|------------------|----------------|
| | | Cement Concrete | Black top | Water bound macadam | Motor- able | Unmotor- able | |
| 1/2 | 3 | 4 | 5 | 6 | 7 | 8 | 9 |
| 8. Tarn Taran | | | | | | | |
| 1 | Tarn Taran | 6.00 | 18.00 | 2.00 | 3.00 | 2.00 | 31.00 |
| 2 | Patti | 4.24 | 2.00 | 0.00 | 6.24 | 2.00 | 14.48 |
| 3 | Khemkaran | 0.00 | 0.00 | 0.00 | 0.00 | 0.00 | 0.00 |
| 4 | Bhikhiwind | 0.00 | 0.00 | 0.00 | 0.00 | 0.00 | 0.00 |
| | Sub-Total | 10.24 | 20.00 | 2.00 | 9.24 | 4.00 | 45.48 |
| 9. Hoshiarpur | | | | | | | |
| 1 | Sham Churasi | 58.87 | 35.82 | 0.00 | 15.00 | 0.00 | 109.69 |
| 2 | Hoshiarpur | 418.00 | 11.78 | 4.00 | 70.00 | 10.00 | 513.78 |
| 3 | Hariyana | 6.28 | 16.35 | 0.00 | 0.45 | 0.00 | 23.08 |
| 4 | Gardhiwal | 54.15 | 0.00 | 0.00 | 2.35 | 2.00 | 58.50 |
| 5 | Garh Shankar | 45.69 | 12.76 | 6.01 | 13.08 | 4.60 | 82.14 |
| 6 | Tanda | 6.00 | 5.00 | 3.08 | 8.10 | 3.50 | 25.68 |
| 7 | Talwara | 49.60 | 5.35 | 0.00 | 15.00 | 4.00 | 73.95 |
| 8 | Dasuya | 15.00 | 6.00 | 0.00 | 0.00 | 0.00 | 21.00 |
| 9 | Mukerian | 36.92 | 12.72 | 0.00 | 14.30 | 6.00 | 69.94 |
| 10 | Mahilpur | 24.67 | 5.53 | 0.00 | 7.00 | 0.00 | 37.20 |
| | Sub-Total | 715.18 | 111.31 | 13.09 | 145.28 | 30.10 | 1014.96 |
| 10. Shaheed Bhagat Singh Nagar | | | | | | | |
| 1 | S.B.S. Nagar | 21.10 | 29.20 | 0.00 | 6.30 | 2.10 | 58.70 |
| 2 | Banga | 14.00 | 7.00 | 1.00 | 0.00 | 0.00 | 22.00 |
| 3 | Balachaur | 15.18 | 3.03 | 0.00 | 2.50 | 8.00 | 28.71 |
| 4 | Rahon | 29.25 | 2.00 | 0.00 | 0.00 | 0.00 | 31.25 |
| | Sub-Total | 79.53 | 41.23 | 1 | 8.8 | 10.1 | 140.66 |
| 11. Gurdaspur | | | | | | | |
| 1 | Gurdaspur | 5.00 | 9.05 | 0.00 | 0 | 0.00 | 14.05 |
| 2 | Dhariwal | 12.00 | 2.50 | 0.00 | 1.00 | 1.50 | 17.00 |
| 3 | Dina Nagar | 8.00 | 4.00 | 0.00 | 0.00 | 0.00 | 12.00 |
| 4 | Batala | 22.00 | 14.00 | 0.00 | 14.00 | 38.00 | 88.00 |
| 5 | Shri Har Gobindpur | 1.50 | 7.00 | 0.00 | 0.00 | 0.00 | 8.50 |
| 6 | Qadian | 10.00 | 6.00 | 0.00 | 6.00 | 9.00 | 31.00 |
| 7 | Fatehgarh Churian | 3.00 | 0.00 | 0.00 | 0.00 | 0.00 | 3.00 |
| 8 | Dera Baba Nanak | 5.00 | 0.50 | 0.00 | 0.00 | 0.00 | 5.50 |
| | Sub-Total | 66.50 | 43.05 | 0.00 | 21.00 | 48.50 | 179.05 |
| 12. Faridkot | | | | | | | |
| 1 | Faridkot | 10.75 | 74.55 | 0.00 | 85.80 | 1.50 | 172.60 |
| 2 | Kotkapura | 8.00 | 53.60 | 0.00 | 47.10 | 8.49 | 117.19 |
| 3 | Jaitu | 3.00 | 17.00 | 0.00 | 2.00 | 0.00 | 22.00 |
| | Sub-Total | 21.75 | 145.15 | 0 | 134.9 | 9.99 | 311.79 |
| 13. Muktsar | | | | | | | |
| 1 | Muktsar | 45.00 | 2.00 | 0.00 | 21.00 | 5.00 | 73.00 |
| 2 | Malout | 85.00 | 20.00 | 0.00 | 26.00 | 7.00 | 138.00 |
| 3 | Gidderbaha | 43.00 | 6.00 | 7.00 | 18.00 | 2.00 | 76.00 |
| 4 | Bariwala | 4.50 | 1.50 | 0.25 | 0.00 | 0.00 | 6.25 |
| | Sub-Total | 177.5 | 29.5 | 7.25 | 65 | 14 | 293.25 |
| 14. Moga | | | | | | | |
| 1 | Moga | 33.00 | 368.00 | 65.00 | 134.00 | 600.00 | 1200.00 |
| 2 | Bagha Purana | 6.73 | 5.27 | 0.00 | 0.00 | 0.00 | 12.00 |
| 3 | Dharamkot | 2.00 | 9.00 | 0.00 | 13.00 | 0.00 | 24.00 |
| 4 | Nihal Singh Wala | 3.00 | 5.00 | 0.00 | 4.00 | 0.00 | 12.00 |
| 5 | Badhni Kalan | 15.00 | 0.50 | 0.40 | 1.00 | 0.00 | 16.90 |
| 6 | Kot Ise Khan | 2.00 | 3.00 | 0.00 | 4.00 | 0.00 | 9.00 |
| 7 | Fatehgarh Panjtoor | 2.60 | 2.50 | 1.50 | 2.50 | 1.00 | 10.10 |
| | Sub-Total | 64.33 | 393.27 | 66.9 | 158.5 | 601 | 1284 |
| 15. Rupnagar | | | | | | | |
| 1 | Rupnagar | 13.50 | 19.00 | 31.60 | 38.05 | 1.05 | 103.20 |
| 2 | Morinda | 45.50 | 13.00 | 0.00 | 8.00 | 11.60 | 78.10 |
| 3 | Anadpur Sahib | 27.00 | 3.20 | 0.00 | 23.00 | 15.00 | 68.20 |
| 4 | Nangal | 76.00 | 37.90 | 2.50 | 0.80 | 0.00 | 117.20 |
| 5 | Chamkaur Sahib | 18.10 | 26.00 | 2.00 | 3.00 | 1.00 | 50.10 |
| 6 | Shri Kiratpur Sahib | 6.80 | 0.00 | 0.00 | 5.65 | 1.60 | 14.05 |
| | Sub-Total | 186.9 | 99.1 | 36.1 | 78.5 | 30.25 | 430.85 |
| 16. Sahibzada Ajit Singh Nagar | | | | | | | |
| 1 | S.A.S. Nagar | 18.28 | 511.70 | 0.00 | 0.00 | 0.00 | 529.98 |
| 2 | Kurali | 31.00 | 1.00 | 12.00 | 4.50 | 5.50 | 54.00 |
| 3 | Kharar | 45.00 | 75.00 | 7.00 | 127.00 | 0.00 | 254.00 |
| 4 | Dera Bassi | 42.00 | 44.00 | 0.00 | 16.00 | 2.55 | 104.55 |
| 5 | Zirakpur | 95.00 | 80.00 | 19.00 | 18.00 | 0.00 | 212.00 |
| 6 | Naya-Gaon | 11.00 | 14.00 | 0.00 | 30.00 | 0.00 | 55.00 |
| 7 | Banur | 9.00 | 3.50 | 3.50 | 0.00 | 3.82 | 19.82 |
| 8 | Lalru | 12.00 | 10.00 | 2.00 | 15.00 | 5.00 | 44.00 |
| | Sub-Total | 263.28 | 739.20 | 43.50 | 210.50 | 16.87 | 1273.35 |

| SN/ Name of the District | Name of the Municipality/ Municipal Corpn. | Surfaced | | Unsurfaced | | | Total |
|--------------------------------|--|--------------------|----------------|---------------------------|----------------|------------------|-----------------|
| | | Cement Concrete | Black top | Water bound macadam | Motor- able | Unmotor- able | |
| 1/2 | 3 | 4 | 5 | 6 | 7 | 8 | 9 |
| 17. Bathinda | | | | | | | |
| 1 | Bathinda | 8.50 | 380.25 | 0.00 | 380.25 | 0.00 | 769.00 |
| 2 | Bhucho | 4.00 | 12.00 | 0.00 | 12.90 | 1.00 | 29.90 |
| 3 | Goniana | 2.00 | 8.00 | 0.00 | 4.00 | 2.50 | 16.50 |
| 4 | Kot Fattah | 0.00 | 5.00 | 0.00 | 3.00 | 1.00 | 9.00 |
| 5 | Maur | 9.00 | 20.00 | 2.50 | 12.00 | 4.00 | 47.50 |
| 6 | Rama | 2.00 | 5.90 | 0.00 | 0.00 | 2.00 | 9.90 |
| 7 | Rampura Phool | 2.45 | 12.69 | 0.00 | 0.00 | 0.00 | 15.14 |
| 8 | Sangat | 1.25 | 0.75 | 0.00 | 0.00 | 0.00 | 2.00 |
| 9 | Talwandi Sabo | 5.29 | 9.71 | 0.00 | 5.00 | 0.00 | 20.00 |
| 10 | Bhgta | 0.00 | 5.00 | 0.00 | 8.00 | 2.00 | 15.00 |
| 11 | Kot Shamir | 3.00 | 2.00 | 0.00 | 0.00 | 0.00 | 5.00 |
| 12 | Lehra Mohabbat | 5.00 | 6.00 | 0.00 | 1.50 | 0.00 | 12.50 |
| 13 | Nathana | 4.00 | 5.00 | 0.00 | 3.50 | 0.00 | 12.50 |
| 14 | Maluka | 2.00 | 4.00 | 0.00 | 5.00 | 2.00 | 13.00 |
| 15 | Bhai Rupa | 2.00 | 12.31 | 0.00 | 1.00 | 1.00 | 16.31 |
| 16 | Kotha Guru | 0.00 | 8.00 | 0.00 | 11.00 | 0.00 | 19.00 |
| 17 | Mehraj | 5.00 | 1.50 | 0.50 | 0.00 | 0.00 | 7.00 |
| | Sub-Total | 55.49 | 498.11 | 3.00 | 447.15 | 15.50 | 1019.25 |
| 18. Jalandhar | | | | | | | |
| 1 | Adampur | 25.78 | 3.00 | 0.00 | 2.70 | 0.00 | 31.48 |
| 2 | Alawalpur | 3.50 | 1.50 | 1.00 | 2.00 | 0.00 | 8.00 |
| 3 | Jalandhar | 9.17 | 771.00 | 17.70 | 23.52 | 35.28 | 856.67 |
| 4 | Kartarpur | 12.00 | 3.00 | 0.00 | 3.00 | 0.00 | 18.00 |
| 5 | Nakodar | 0.00 | 0.00 | 0.00 | 0.00 | 0.00 | 0.00 |
| 6 | Noor Mahal | 9.50 | 3.00 | 0.00 | 1.00 | 0.00 | 13.50 |
| 7 | Philaur | 5.00 | 10.00 | 0.00 | 0.00 | 0.00 | 15.00 |
| 8 | Shahkot | 12.00 | 12.00 | 0.00 | 0.00 | 2.00 | 26.00 |
| 9 | Goraya | 20.78 | 5.22 | 0.00 | 1.00 | 0.00 | 27.00 |
| 10 | Bhogpur | 9.00 | 5.00 | 0.00 | 6.00 | 5.00 | 25.00 |
| 11 | Lohian Khas | 14.98 | 8.65 | 0.00 | 6.04 | 0.00 | 29.67 |
| 12 | Mehatpur | 24.50 | 12.72 | 0.00 | 4.00 | 1.50 | 42.72 |
| 13 | Bilga | 2.00 | 20.00 | 0.00 | 2.00 | 0.00 | 24.00 |
| | Sub-Total | 148.21 | 855.09 | 18.7 | 51.26 | 43.78 | 1117.04 |
| 19. Sangrur | | | | | | | |
| 1 | Malerkotla | 74.00 | 18.00 | 11.00 | 5.00 | 8.00 | 116.00 |
| 2 | Sangrur | 55.00 | 100.00 | 5.00 | 0.00 | 15.00 | 175.00 |
| 3 | Sunam | 11.00 | 34.00 | 0.00 | 13.00 | 23.00 | 81.00 |
| 4 | Dhuri | 39.00 | 33.00 | 2.00 | 8.00 | 6.00 | 88.00 |
| 5 | Longowal | 4.00 | 16.00 | 0.00 | 3.00 | 2.00 | 25.00 |
| 6 | Ahmedgarh | 9.80 | 51.00 | 0.20 | 0.00 | 0.00 | 61.00 |
| 7 | Lehragaga | 10.50 | 20.50 | 0.00 | 0.00 | 0.00 | 31.00 |
| 8 | Bhiwanigarh | 13.00 | 12.00 | 0.00 | 2.00 | 0.00 | 27.00 |
| 9 | Khanauri | 21.10 | 5.00 | 0.00 | 0.90 | 0.00 | 27.00 |
| 10 | Cheema | 0.00 | 14.50 | 6.00 | 9.50 | 0.40 | 30.40 |
| 11 | Dirba | 3.80 | 3.95 | 0.00 | 4.00 | 0.00 | 11.75 |
| 12 | Moonak | 18.40 | 5.50 | 0.00 | 3.90 | 0.00 | 27.80 |
| 13 | Amargarh | 3.00 | 6.00 | 0.00 | 5.00 | 1.00 | 15.00 |
| | Sub-Total | 262.60 | 319.45 | 24.20 | 54.30 | 55.40 | 715.95 |
| 20. Barnala | | | | | | | |
| 1 | Barnala | 48.00 | 77.00 | 2.35 | 44.04 | 13.04 | 184.43 |
| 2 | Dhanoula | 11.00 | 16.50 | 0.00 | 1.50 | 0.00 | 29.00 |
| 3 | Bhadaur | 5.00 | 17.00 | 0.00 | 4.00 | 2.00 | 28.00 |
| 4 | Tapa | 5.00 | 6.00 | 4.00 | 1.00 | 0.00 | 16.00 |
| 5 | Handiaya | 11.00 | 2.69 | 0.00 | 1.31 | 0.00 | 15.00 |
| | Sub-Total | 80.00 | 119.19 | 6.35 | 51.85 | 15.04 | 272.43 |
| 21. Fazilka | | | | | | | |
| 1 | Jalalabad | 18.00 | 16.00 | 0.00 | 16.40 | 0.00 | 50.40 |
| 2 | Fazilka | 5.70 | 90.66 | 0.00 | 10.68 | 0.00 | 107.04 |
| 3 | Abohar | 8.24 | 64.85 | 0.00 | 41.41 | 43.50 | 158.00 |
| 4 | Arni wala Sheikh Suban | 2.00 | 0.50 | 0.00 | 2.50 | 0.00 | 5.00 |
| | Sub-Total | 33.94 | 172.01 | 0.00 | 70.99 | 43.50 | 320.44 |
| 22. Pathankot | | | | | | | |
| 1 | Pathankot | 159.40 | 42.23 | 0.00 | 68.00 | 133.63 | 403.26 |
| 2 | sujanpur | 12.08 | 17.00 | 0.00 | 17.00 | 0.00 | 46.08 |
| 3 | Narot Jaimal Singh | 0.00 | 0.00 | 0.00 | 0.00 | 0.00 | 0.00 |
| | Sub-Total | 171.48 | 59.23 | 0.00 | 85.00 | 133.63 | 449.34 |
| | Grand Total | 5248.62 | 8005.97 | 371.51 | 2487.07 | 1282.07 | 17395.24 |

Transport and Communication

Table No. 16 No. of Post Offices, Telegraph Offices, Telephone Connections and Public Call Offices in Municipal Area 2020-21

| SN/ Name of the District | Name of the Municipality/ Municipal Corpn. | Postal Facilities | | Telephone Facilities |
|--------------------------------|--|-------------------|-----------------|--------------------------|
| | | Post Offices | Letter Boxes | Telephone Connections |
| 1/2 | 3 | 4 | 6 | 7 |
| 1. Kapurthala | | | | |
| 1 | Kapurthala | 7 | 13 | 44330 |
| 2 | Phagwara | 6 | 16 | 6573 |
| 3 | Sultanpur Lodhi | 2 | 7 | 525 |
| 4 | Dhilwan | 1 | 1 | 520 |
| 5 | Begowal | 1 | 2 | 472 |
| 6 | Bhulath | 1 | 1 | 485 |
| 7 | Nadala | 1 | 2 | 80 |
| | Sub-Total | 19 | 42 | 52985 |
| 2. Fatehgarh Sahib | | | | |
| 1 | Amlloh | 1 | 3 | 517 |
| 2 | Sirhind | 3 | 4 | 638 |
| 3 | Gobindgarh | 2 | 6 | 2230 |
| 4 | Bassi Pathana | 1 | 5 | 213 |
| 5 | Khamano | 1 | 2 | 455 |
| | Sub-Total | 8 | 20 | 4053 |
| 3. Mansa | | | | |
| 1 | Mansa | 3 | 17 | 2358 |
| 2 | Budhlada | 1 | 14 | 1054 |
| 3 | Bareta | 1 | 7 | 658 |
| 4 | Bhikhi | 1 | 4 | 436 |
| 5 | Sardulgarh | 1 | 3 | 327 |
| 6 | Joga | 1 | 1 | 225 |
| 7 | Boha | 1 | 1 | 125 |
| | Sub-Total | 9 | 47 | 5183 |
| 4. Ferozpur | | | | |
| 1 | Ferozpur | 4 | 25 | 5050 |
| 2 | Talwandi Bhai | 1 | 5 | 278 |
| 3 | Zira | 1 | 7 | 575 |
| 4 | Guru Har Sahai | 1 | 7 | 255 |
| 5 | Makhu | 1 | 3 | 250 |
| 6 | Mudakki | 1 | 1 | 115 |
| 7 | Malanwali khas | 1 | 3 | 113 |
| 8 | Mamdot | 1 | 3 | 300 |
| | Sub-Total | 11 | 54 | 6936 |
| 5. Ludhiana | | | | |
| 1 | Ludhiana | 46 | 325 | 80670 |
| 2 | Samrala | 2 | 5 | 1965 |
| 3 | Khanna | 3 | 20 | 9730 |
| 4 | Doraha | 2 | 2 | 2500 |
| 5 | Jagraon | 4 | 22 | 4459 |
| 6 | Raikot | 1 | 3 | 2300 |
| 7 | Payal | 1 | 5 | 968 |
| 8 | Machhiwara | 1 | 7 | 796 |
| 9 | Mulanpur | 1 | 5 | 2470 |
| 10 | Maloud | 1 | 5 | 412 |
| 11 | Sahnewal | 2 | 5 | 2280 |
| | Sub-Total | 64 | 404 | 108550 |
| 6. Patiala | | | | |
| 1 | Ghagga | 8 | 11 | 285 |
| 2 | Ghanaur | 5 | 8 | 219 |
| 3 | Nabha | 23 | 36 | 1625 |
| 4 | Patiala | 70 | 742 | 13512 |
| 5 | Patran | 16 | 21 | 520 |
| 6 | Rajpura | 118 | 477 | 2430 |
| 7 | Samana | 18 | 30 | 931 |
| 8 | Sanaur | 2 | 2 | 315 |
| 9 | Bhadson | 13 | 19 | 285 |
| | Sub-Total | 273 | 1346 | 20122 |
| 7. Amritsar | | | | |
| 1 | Amritsar | 41 | 377 | 10260 |
| 2 | Jandiala | 1 | 8 | 0 |
| 3 | Ramdass | 1 | 4 | 35 |
| 4 | Majitha | 1 | 9 | 0 |
| 5 | Rayya | 1 | 1 | 0 |
| 6 | Raja Sansi | 1 | 4 | 265 |
| 7 | Ajnala | 1 | 1 | 495 |
| | Sub-Total | 47 | 404 | 11055 |

| SN/ Name of the District | Name of the Municipality/ Municipal Corpn. | Postal Facilities | | Telephone Facilities |
|---------------------------------------|--|-------------------|-----------------|--------------------------|
| | | Post Offices | Letter Boxes | Telephone Connections |
| 1/2 | 3 | 4 | 6 | 7 |
| 8. Tarn Taran | | | | |
| 1 | Tarn Taran | 1 | 5 | 720 |
| 2 | Patti | 1 | 3 | 525 |
| 3 | Khemkaran | 1 | 2 | 80 |
| 4 | Bhikhiwind | 1 | 2 | 205 |
| | Sub-Total | 4 | 12 | 1530 |
| 9. Hoshiarpur | | | | |
| 1 | Sham Churasi | 1 | 5 | 532 |
| 2 | Hoshiarpur | 19 | 85 | 8560 |
| 3 | Hariyana | 1 | 3 | 154 |
| 4 | Gardhiwal | 1 | 4 | 1873 |
| 5 | Garh Shankar | 1 | 7 | 4987 |
| 6 | Tanda | 2 | 2 | 0 |
| 7 | Talwara | 1 | 4 | 2250 |
| 8 | Dasuya | 1 | 2 | 368 |
| 9 | Mukerian | 1 | 13 | 3288 |
| 10 | Mahilpur | 1 | 7 | 1925 |
| | Sub-Total | 29 | 132 | 23937 |
| 10. Shaheed Bhagat Singh Nagar | | | | |
| 1 | S.B.S. Nagar | 3 | 6 | 2202 |
| 2 | Banga | 2 | 2 | 1270 |
| 3 | Balachaur | 1 | 4 | 385 |
| 4 | Rahon | 1 | 3 | 325 |
| | Sub-Total | 7 | 15 | 4182 |
| 11. Gurdaspur | | | | |
| 1 | Gurdaspur | 2 | 18 | 2824 |
| 2 | Dhariwal | 1 | 4 | 295 |
| 3 | Dina Nagar | 1 | 5 | 600 |
| 4 | Batala | 6 | 14 | 2831 |
| 5 | Shri Har Gobindpur | 1 | 3 | 168 |
| 6 | Qadian | 1 | 3 | 771 |
| 7 | Fatehgarh Churian | 1 | 2 | 257 |
| 8 | Dera Baba Nanak | 1 | 3 | 149 |
| | Sub-Total | 14 | 52 | 7895 |
| 12. Faridkot | | | | |
| 1 | Faridkot | 3 | 40 | 2111 |
| 2 | Kotkapura | 2 | 17 | 1733 |
| 3 | Jaitu | 1 | 21 | 1032 |
| | Sub-Total | 6 | 78 | 4876 |
| 13. Muktsar | | | | |
| 1 | Muktsar | 3 | 32 | 1144 |
| 2 | Malout | 1 | 12 | 1887 |
| 3 | Gidderbaha | 1 | 9 | 905 |
| 4 | Bariwala | 1 | 4 | 647 |
| | Sub-Total | 6 | 57 | 4583 |
| 14. Moga | | | | |
| 1 | Moga | 2 | 7 | 9278 |
| 2 | Bagha Purana | 1 | 5 | 2530 |
| 3 | Dharamkot | 1 | 2 | 502 |
| 4 | Nihal Singh Wala | 1 | 2 | 0 |
| 5 | Badhni Kalan | 1 | 1 | 1 |
| 6 | Kot Ise Khan | 1 | 2 | 486 |
| 7 | Fatehgarh Panjtoor | 0 | 0 | 0 |
| | Sub-Total | 7 | 19 | 12797 |
| 15. Rupnagar | | | | |
| 1 | Rupnagar | 3 | 9 | 2621 |
| 2 | Morinda | 1 | 3 | 1225 |
| 3 | Anadpur Sahib | 1 | 5 | 700 |
| 4 | Nangal | 2 | 12 | 3000 |
| 5 | Chamkaur Sahib | 1 | 2 | 1200 |
| 6 | Shri Kiratpur Sahib | 1 | 3 | 225 |
| | Sub-Total | 9 | 34 | 8971 |

| SN/ Name of the District | Name of the Municipality/ Municipal Corp. | Postal Facilities | | Telephone Facilities |
|---------------------------------------|---|-------------------|-----------------|--------------------------|
| | | Post Offices | Letter Boxes | Telephone Connections |
| 1/2 | 3 | 4 | 6 | 7 |
| 16. Sahibzada Ajit Singh Nagar | | | | |
| 1 | S.A.S. Nagar | 12 | 59 | 9975 |
| 2 | Kurali | 1 | 8 | 458 |
| 3 | Kharar | 1 | 15 | 985 |
| 4 | Dera Bassi | 5 | 7 | 1128 |
| 5 | Zirakpur | 1 | 12 | 714 |
| 6 | Naya-Gaon | 1 | 2 | 541 |
| 7 | Banur | 1 | 7 | 321 |
| 8 | Lalru | 1 | 6 | 547 |
| | Sub-Total | 23 | 116 | 14669 |
| 17. Bathinda | | | | |
| 1 | Bathinda | 9 | 64 | 7856 |
| 2 | Bhucho | 1 | 6 | 510 |
| 3 | Goniana | 1 | 6 | 469 |
| 4 | Kot Fattah | 1 | 1 | 67 |
| 5 | Maur | 1 | 8 | 456 |
| 6 | Rama | 1 | 3 | 438 |
| 7 | Rampura Phool | 2 | 9 | 1218 |
| 8 | Sangat | 1 | 3 | 182 |
| 9 | Talwandi Sabo | 1 | 4 | 320 |
| 10 | Bhgta | 1 | 4 | 335 |
| 11 | Kot Shamir | 1 | 1 | 73 |
| 12 | Lehra Mohabbat | 1 | 2 | 148 |
| 13 | Nathana | 1 | 1 | 190 |
| 18 | Maluka | 1 | 1 | 29 |
| 19 | Bhai Rupa | 1 | 1 | 177 |
| 20 | Kotha Guru | 1 | 1 | 0 |
| 21 | Mehraj | 1 | 1 | 55 |
| | Sub-Total | 26 | 116 | 12523 |
| 18. Jalandhar | | | | |
| 1 | Adampur | 1 | 1 | 220 |
| 2 | Alawalpur | 1 | 5 | 427 |
| 3 | Jalandhar | 50 | 315 | 42105 |
| 4 | Kartarpur | 1 | 2 | 265 |
| 5 | Nakodar | 5 | 19 | 818 |
| 6 | Noor Mahal | 1 | 4 | 394 |
| 7 | Philaur | 1 | 5 | 4119 |
| 8 | Shahkot | 1 | 3 | 3000 |
| 9 | Goraya | 1 | 3 | 425 |
| 10 | Bhogpur | 1 | 5 | 825 |
| 11 | Lohian Khas | 1 | 1 | 898 |
| 12 | Mehatpur | 1 | 4 | 2500 |
| 13 | Bilga | 1 | 7 | 680 |
| | Sub-Total | 66 | 374 | 56676 |
| 19. Sangrur | | | | |
| 1 | Malerkotla | 2 | 13 | 4156 |
| 2 | Sangrur | 5 | 19 | 5132 |
| 3 | Sunam | 3 | 9 | 2675 |
| 4 | Dhuri | 2 | 8 | 2341 |
| 5 | Longowal | 2 | 5 | 409 |
| 6 | Ahmedgarh | 1 | 14 | 1387 |
| 7 | Lehragaga | 2 | 5 | 398 |
| 8 | Bhiwanigarh | 1 | 3 | 465 |
| 9 | Khanauri | 1 | 3 | 412 |
| 10 | Cheema | 1 | 1 | 315 |
| 11 | Dirba | 1 | 8 | 289 |
| 12 | Moonak | 1 | 5 | 324 |
| 13 | Amargarh | 1 | 6 | 399 |
| | Sub-Total | 23 | 99 | 18702 |
| 20. Barnala | | | | |
| 1 | Barnala | 5 | 20 | 10110 |
| 2 | Dhanoula | 1 | 3 | 571 |
| 3 | Bhadaur | 1 | 1 | 519 |
| 4 | Tapa | 1 | 1 | 712 |
| 5 | Handiaya | 1 | 5 | 100 |
| | Sub-Total | 9 | 30 | 12012 |
| 21. Fazilka | | | | |
| 1 | Jalalabad | 1 | 1 | 1 |
| 2 | Fazilka | 1 | 1 | 1 |
| 3 | Abohar | 1 | 1 | 1 |
| 4 | Arni wala Sheikh Suban | 1 | 1 | 1 |
| | Sub-Total | 4 | 4 | 4 |
| 22. Pathankot | | | | |
| 1 | Pathankot | 13 | 56 | 8878 |
| 2 | sujanpur | 1 | 9 | 1182 |
| 3 | Narot Jaimal Singh | 0 | 0 | 0 |
| | Sub-Total | 14 | 65 | 10060 |
| | Grand Total | 678 | 3520 | 402301 |

Employment in Municipalities

Table No. 17 Category-wise Employment and Emoluments 2020-21

| SN/ Name of the District | Name of the Municipality/ Municipal Corpn. | Employment under Public Utility Undertakings | | | | | | | | | | | | Other Employees | | | | | | Grand Total | | | |
|--------------------------------|--|--|---------------------------------|--------------|---------------------------------|-------------------|---------------------------------|---------------|---------------------------------|------------|---------------------------------|-------------|---------------------------------|-----------------|---------------------------------|-----------------------|---------------------------------|-----------|---------------------------------|-------------|---------------------------------|-------------|---------------------------------|
| | | Elec. Light & Power Supply | | Water Supply | | Sanitary Services | | Transporation | | Others | | Total | | Education | | Medical and Health | | Others | | | | Total | |
| | | No. | Wages & Salaries (Rs.000) | No. | Wages & Salaries (Rs.000) | No. | Wages & Salaries (Rs.000) | No. | Wages & Salaries (Rs.000) | No. | Wages & Salaries (Rs.000) | No. | Wages & Salaries (Rs.000) | No. | Wages & Salaries (Rs.000) | No. | Wages & Salaries (Rs.000) | No. | Wages & Salaries (Rs.000) | No. | Wages & Salaries (Rs.000) | No. | Wages & Salaries (Rs.000) |
| 1/2 | 3 | 4 | 5 | 6 | 7 | 8 | 9 | 10 | 11 | 12 | 13 | 14 | 15 | 16 | 17 | 18 | 19 | 20 | 21 | 22 | 23 | 24 | 25 |
| 1. Kapurthala | | | | | | | | | | | | | | | | | | | | | | | |
| 1 | Kapurthala | 12 | 1540 | 31 | 973 | 146 | 3502 | 14 | 331 | 213 | 17500 | 416 | 23846 | 0 | 0 | 0 | 0 | 0 | 0 | 0 | 0 | 416 | 23846 |
| 2 | Phagwara | 4 | 965 | 9 | 480 | 180 | 6090 | 0 | 0 | 261 | 16330 | 454 | 23865 | 0 | 0 | 0 | 0 | 0 | 0 | 0 | 0 | 454 | 23865 |
| 3 | Sultanpur Lodhi | 0 | 0 | 2 | 121 | 13 | 642 | 0 | 0 | 2 | 85 | 17 | 848 | 0 | 0 | 0 | 0 | 18 | 742 | 18 | 742 | 35 | 1590 |
| 4 | Dhilwan | 2 | 224 | 5 | 583 | 30 | 2567 | 0 | 0 | 0 | 0 | 37 | 3374 | 0 | 0 | 0 | 0 | 0 | 0 | 0 | 0 | 37 | 3374 |
| 5 | Begowal | 5 | 1465 | 0 | 0 | 26 | 2730 | 0 | 0 | 7 | 581 | 38 | 4776 | 0 | 0 | 0 | 0 | 0 | 0 | 0 | 0 | 38 | 4776 |
| 6 | Bhulath | 2 | 719 | 1 | 23 | 17 | 3396 | 4 | 46 | 3 | 495 | 27 | 4679 | 0 | 0 | 0 | 0 | 13 | 924 | 13 | 924 | 40 | 5603 |
| 7 | Nadala | 2 | 192 | 2 | 197 | 18 | 1810 | 4 | 415 | 4 | 393 | 30 | 3007 | 0 | 0 | 0 | 0 | 0 | 0 | 0 | 0 | 30 | 3007 |
| | Sub-Total | 27 | 5105 | 50 | 2377 | 430 | 20737 | 22 | 792 | 490 | 35384 | 1019 | 64395 | 0 | 0 | 0 | 0 | 31 | 1666 | 31 | 1666 | 1050 | 66061 |
| 2. Fatehgarh Sahib | | | | | | | | | | | | | | | | | | | | | | | |
| 1 | Amlah | 2 | 303 | 2 | 82 | 55 | 9734 | 0 | 0 | 24 | 757 | 83 | 10876 | 0 | 0 | 0 | 0 | 0 | 0 | 0 | 0 | 83 | 10876 |
| 2 | Sirhind | 2 | 160 | 0 | 0 | 45 | 1700 | 0 | 0 | 31 | 5831 | 78 | 76929000 | 0 | 0 | 0 | 0 | 0 | 0 | 0 | 0 | 78 | 76929000 |
| 3 | Gobindgarh | 15 | 677 | 35 | 2599 | 253 | 6887 | 0 | 0 | 356 | 19016 | 659 | 29179 | 0 | 0 | 0 | 0 | 0 | 0 | 0 | 0 | 659 | 29179 |
| 4 | Bassi Pathana | 2 | 220 | 0 | 0 | 29 | 2939 | 0 | 0 | 0 | 0 | 31 | 3159 | 0 | 0 | 0 | 0 | 0 | 0 | 0 | 0 | 31 | 3159 |
| 5 | Khamano | 2 | 234 | 3 | 338 | 26 | 2995 | 0 | 0 | 5 | 576 | 36 | 4143 | 0 | 0 | 0 | 0 | 0 | 0 | 0 | 0 | 36 | 4143 |
| | Sub-Total | 23 | 1594 | 40 | 3019 | 408 | 24255 | 0 | 0 | 416 | 26180 | 887 | 55048 | 0 | 0 | 0 | 0 | 0 | 0 | 0 | 0 | 887 | 76976357 |
| 3. Mansa | | | | | | | | | | | | | | | | | | | | | | | |
| 1 | Mansa | 2 | 161 | 0 | 0 | 63 | 2423 | 0 | 0 | 0 | 0 | 65 | 2584 | 3 | 268 | 0 | 0 | 47 | 5547 | 50 | 5815 | 115 | 8399 |
| 2 | Budhlada | 4 | 480 | 0 | 0 | 81 | 2160 | 0 | 0 | 0 | 0 | 85 | 2640 | 0 | 0 | 0 | 0 | 4 | 501 | 4 | 501 | 89 | 3141 |
| 3 | Bareta | 4 | 325 | 0 | 0 | 31 | 664 | 0 | 0 | 0 | 0 | 35 | 989 | 0 | 0 | 0 | 0 | 8 | 365 | 8 | 365 | 43 | 1354 |
| 4 | Bhikki | 2 | 371 | 0 | 0 | 20 | 2941 | 0 | 0 | 0 | 0 | 22 | 3312 | 0 | 0 | 0 | 0 | 10 | 609 | 10 | 609 | 32 | 3921 |
| 5 | Sardulgarh | 0 | 0 | 0 | 0 | 9 | 210 | 0 | 0 | 23 | 1609 | 32 | 1819 | 0 | 0 | 0 | 0 | 0 | 0 | 0 | 0 | 32 | 1819 |
| 6 | joga | 0 | 0 | 0 | 0 | 17 | 1960 | 0 | 0 | 5 | 725 | 22 | 2685 | 0 | 0 | 0 | 0 | 4 | 307 | 4 | 307 | 26 | 2992 |
| 7 | Boha | 0 | 0 | 0 | 0 | 0 | 0 | 0 | 0 | 0 | 0 | 0 | 0 | 0 | 0 | 0 | 0 | 6 | 676 | 6 | 676 | 6 | 676 |
| | Sub-Total | 12 | 1337 | 0 | 0 | 221 | 10358 | 0 | 0 | 28 | 2334 | 261 | 14029 | 3 | 268 | 0 | 0 | 79 | 8005 | 82 | 8273 | 343 | 22302 |
| 4. Firozpur | | | | | | | | | | | | | | | | | | | | | | | |
| 1 | Firozpur | 2 | 91 | 27 | 1910 | 86 | 3566 | 2 | 677 | 73 | 6053 | 190 | 12297 | 0 | 0 | 0 | 0 | 0 | 0 | 0 | 0 | 190 | 12297 |
| 2 | Talwandi Bhai | 0 | 0 | 9 | 219 | 8 | 372 | 0 | 0 | 13 | 989 | 30 | 1580 | 0 | 0 | 0 | 0 | 0 | 0 | 0 | 0 | 30 | 1580 |
| 3 | Zira | 1 | 133 | 3 | 219 | 43 | 1420 | 0 | 0 | 20 | 1338 | 67 | 3110 | 0 | 0 | 0 | 0 | 0 | 0 | 0 | 0 | 67 | 3110 |
| 4 | Guru Har Sahai | 0 | 0 | 4 | 225 | 13 | 647 | 0 | 0 | 12 | 825 | 29 | 1697 | 0 | 0 | 0 | 0 | 0 | 0 | 0 | 0 | 29 | 1697 |
| 5 | Makhu | 1 | 54 | 2 | 83 | 21 | 5608 | 0 | 0 | 8 | 1063 | 32 | 6808 | 0 | 0 | 0 | 0 | 0 | 0 | 0 | 0 | 32 | 6808 |
| 6 | Mudakki | 0 | 0 | 0 | 0 | 0 | 0 | 0 | 0 | 0 | 0 | 0 | 0 | 0 | 0 | 0 | 0 | 0 | 0 | 0 | 0 | 0 | 0 |
| 7 | Malanwali khas | 0 | 0 | 0 | 0 | 0 | 0 | 0 | 0 | 6 | 1309 | 6 | 1309 | 0 | 0 | 0 | 0 | 0 | 0 | 0 | 0 | 6 | 1309 |
| 8 | Mamdot | 2 | 280 | 2 | 90 | 26 | 2310 | 1 | 85 | 0 | 0 | 31 | 2765 | 0 | 0 | 0 | 0 | 0 | 0 | 0 | 0 | 31 | 2765 |
| | Sub-Total | 6 | 558 | 47 | 2746 | 197 | 13923 | 3 | 762 | 132 | 11577 | 385 | 29566 | 0 | 0 | 0 | 0 | 0 | 0 | 0 | 0 | 385 | 29566 |

| SN/ Name of the District | Name of the Municipality/ Municipal Corpn. | Employment under Public Utility Undertakings | | | | | | | | | | | Other Employees | | | | | | | | Grand Total | | |
|-----------------------------------|--|--|---------------------------------|--------------|---------------------------------|-------------------|---------------------------------|---------------|---------------------------------|-------------|---------------------------------|--------------|---------------------------------|-----------|---------------------------------|-----------------------|---------------------------------|------------|---------------------------------|------------|---------------------------------|--------------|---------------------------------|
| | | Elec. Light & Power Supply | | Water Supply | | Sanitary Services | | Transporation | | Others | | Total | | Education | | Medical and Health | | Others | | Total | | | |
| | | No. | Wages & Salaries (Rs.000) | No. | Wages & Salaries (Rs.000) | No. | Wages & Salaries (Rs.000) | No. | Wages & Salaries (Rs.000) | No. | Wages & Salaries (Rs.000) | No. | Wages & Salaries (Rs.000) | No. | Wages & Salaries (Rs.000) | No. | Wages & Salaries (Rs.000) | No. | Wages & Salaries (Rs.000) | No. | Wages & Salaries (Rs.000) | No. | Wages & Salaries (Rs.000) |
| 1/2 | 3 | 4 | 5 | 6 | 7 | 8 | 9 | 10 | 11 | 12 | 13 | 14 | 15 | 16 | 17 | 18 | 19 | 20 | 21 | 22 | 23 | 24 | 25 |
| 5. Ludhiana | | | | | | | | | | | | | | | | | | | | | | | |
| 1 | Ludhiana | 181 | 8680 | 1640 | 61623 | 4326 | 1290760 | 0 | 0 | 3042 | 149635 | 9189 | 2056625 | 24 | 920 | 0 | 0 | 0 | 0 | 24 | 920 | 9213 | 2065825 |
| 2 | Samrala | 0 | 0 | 1 | 87 | 93964 | 5656580 | 0 | 0 | 40 | 1503 | 50 | 19874 | 0 | 0 | 0 | 0 | 0 | 0 | 0 | 0 | 50 | 19874 |
| 3 | Khanna | 2 | 96 | 27 | 1370 | 189 | 7186 | 0 | 0 | 134 | 8203 | 352 | 167612 | 0 | 0 | 2 | 93 | 0 | 0 | 2 | 93 | 354 | 167705 |
| 4 | Doraha | 0 | 0 | 4 | 341 | 27 | 1180 | 0 | 0 | 0 | 0 | 31 | 1521 | 2 | 59 | 0 | 0 | 20 | 1382 | 22 | 15468 | 53 | 16989 |
| 5 | Jagraon | 9 | 934 | 60 | 6495 | 134 | 3847 | 0 | 0 | 58 | 2940 | 261 | 14216 | 0 | 0 | 0 | 0 | 0 | 0 | 0 | 0 | 261 | 14216 |
| 6 | Raikot | 3 | 144 | 5 | 300 | 43 | 1564 | 0 | 0 | 0 | 0 | 51 | 2008 | 0 | 0 | 0 | 0 | 21 | 1561 | 21 | 1561 | 72 | 3569 |
| 7 | Payal | 3 | 73 | 0 | 0 | 17 | 2244 | 0 | 0 | 8 | 660 | 28 | 2977 | 0 | 0 | 0 | 0 | 0 | 0 | 0 | 0 | 28 | 2977 |
| 8 | Machhiwara | 1 | 57 | 0 | 0 | 20 | 720 | 0 | 0 | 8 | 1510 | 29 | 2287 | 0 | 0 | 0 | 0 | 0 | 0 | 0 | 0 | 29 | 2287 |
| 9 | Mulanpur | 0 | 0 | 0 | 0 | 49 | 7476 | 0 | 0 | 0 | 0 | 49 | 7476 | 0 | 0 | 0 | 0 | 23 | 837 | 23 | 837 | 72 | 8313 |
| 10 | Maloud | 1 | 117 | 0 | 0 | 16 | 2102 | 0 | 0 | 3 | 396 | 20 | 2615 | 0 | 0 | 0 | 0 | 7 | 556 | 7 | 556 | 27 | 3171 |
| 11 | Sahnewal | 2 | 76 | 0 | 0 | 30 | 949 | 0 | 0 | 29 | 3087 | 61 | 4112 | 0 | 0 | 0 | 0 | 0 | 0 | 0 | 0 | 61 | 4112 |
| | Sub-Total | 202 | 10177 | 1737 | 70216 | 98815 | 6974608 | 0 | 0 | 3322 | 167934 | 10121 | 2281323 | 26 | 979 | 2 | 93 | 71 | 4336 | 99 | 19435 | 10220 | 2309038 |
| 6. Patiala | | | | | | | | | | | | | | | | | | | | | | | |
| 1 | Ghagga | 0 | 0 | 2 | 82 | 4 | 115 | 0 | 0 | 0 | 0 | 6 | 197 | 0 | 0 | 0 | 0 | 7 | 307 | 7 | 307 | 13 | 504 |
| 2 | Ghanaur | 0 | 0 | 0 | 0 | 0 | 0 | 0 | 0 | 0 | 0 | 0 | 0 | 0 | 0 | 0 | 0 | 0 | 0 | 0 | 0 | 0 | 0 |
| 3 | Nabha | 0 | 0 | 11 | 672 | 95 | 4464 | 0 | 0 | 49 | 4324 | 155 | 9460 | 0 | 0 | 0 | 0 | 0 | 0 | 0 | 0 | 155 | 9460 |
| 4 | Patiala | 9 | 374 | 198 | 5872 | 467 | 17682 | 0 | 0 | 0 | 0 | 674 | 23928 | 0 | 0 | 0 | 0 | 322 | 8221 | 322 | 8221 | 996 | 32149 |
| 5 | Patran | 4 | 779 | 1 | 53 | 67 | 1365 | 0 | 0 | 0 | 0 | 72 | 2197 | 0 | 0 | 0 | 0 | 0 | 0 | 0 | 0 | 72 | 2197 |
| 6 | Rajpura | 4 | 241 | 4 | 289 | 276 | 9324 | 3 | 164 | 137 | 8791 | 424 | 18809 | 0 | 0 | 0 | 0 | 0 | 0 | 0 | 0 | 424 | 18809 |
| 7 | Samana | 4 | 208 | 4 | 560 | 96 | 4650 | 0 | 0 | 0 | 0 | 104 | 5418 | 0 | 0 | 0 | 0 | 25 | 1976 | 25 | 1976 | 129 | 7394 |
| 8 | Sanaur | 0 | 0 | 2 | 108 | 17 | 694 | 0 | 0 | 10 | 812 | 29 | 1614 | 0 | 0 | 0 | 0 | 0 | 0 | 0 | 0 | 29 | 1614 |
| 9 | Bhadson | 0 | 0 | 0 | 0 | 2 | 89 | 0 | 0 | 12 | 533 | 14 | 622 | 0 | 0 | 0 | 0 | 0 | 0 | 0 | 0 | 14 | 622 |
| | Sub-Total | 21 | 1602 | 222 | 7636 | 1024 | 38383 | 3 | 164 | 208 | 14460 | 1478 | 62245 | 0 | 0 | 0 | 0 | 354 | 10504 | 354 | 10504 | 1832 | 72749 |
| 7. Amritsar | | | | | | | | | | | | | | | | | | | | | | | |
| 1 | Amritsar | 34 | 710 | 157 | 2999 | 2338 | 56991 | 0 | 0 | 2148 | 49252 | 4677 | 109952 | 0 | 0 | 0 | 0 | 0 | 0 | 0 | 0 | 4677 | 109952 |
| 2 | Jandiala | 1 | 52 | 5 | 0 | 19 | 1261 | 0 | 0 | 0 | 0 | 25 | 1313 | 0 | 0 | 0 | 0 | 21 | 1975 | 21 | 1975 | 46 | 3288 |
| 3 | Ramdass | 0 | 0 | 0 | 0 | 0 | 0 | 0 | 0 | 0 | 0 | 0 | 0 | 0 | 0 | 0 | 0 | 8 | 331 | 8 | 331 | 8 | 331 |
| 4 | Majitha | 0 | 0 | 20 | 1243 | 12 | 981 | 0 | 0 | 0 | 0 | 32 | 2224 | 0 | 0 | 0 | 0 | 0 | 0 | 0 | 0 | 32 | 2224 |
| 5 | Rayya | 0 | 0 | 1 | 64 | 25 | 581 | 0 | 0 | 0 | 0 | 26 | 645 | 0 | 0 | 0 | 0 | 4 | 149 | 4 | 149 | 30 | 794 |
| 6 | Raja Sansi | 2 | 222 | 2 | 324 | 49 | 4721 | 0 | 0 | 6 | 8124 | 59 | 13391 | 0 | 0 | 0 | 0 | 0 | 0 | 0 | 0 | 59 | 13391 |
| 7 | Ajnala | 0 | 0 | 3 | 116 | 20 | 1252 | 2 | 128 | 0 | 0 | 25 | 1496 | 0 | 0 | 0 | 0 | 0 | 0 | 0 | 0 | 25 | 1496 |
| | Sub-Total | 37 | 984 | 188 | 4746 | 2463 | 65787 | 2 | 128 | 2154 | 57376 | 4844 | 129021 | 0 | 0 | 0 | 0 | 33 | 2455 | 33 | 2455 | 4877 | 131476 |
| 8. Tarn Taran | | | | | | | | | | | | | | | | | | | | | | | |
| 1 | Tarn Taran | 1 | 48 | 4 | 240 | 51 | 2880 | 0 | 0 | 32 | 3883 | 88 | 7051 | 0 | 0 | 0 | 0 | 0 | 0 | 0 | 0 | 88 | 7051 |
| 2 | Patti | 0 | 0 | 5 | 243 | 31 | 1331 | 0 | 0 | 23 | 1350 | 59 | 2924 | 0 | 0 | 0 | 0 | 0 | 0 | 0 | 0 | 59 | 2924 |
| 3 | Khemkaran | 0 | 0 | 0 | 0 | 14 | 1335 | 0 | 0 | 0 | 0 | 14 | 1335 | 0 | 0 | 0 | 0 | 0 | 0 | 0 | 0 | 14 | 1335 |
| 4 | Bhikhiwind | 0 | 0 | 0 | 0 | 45 | 3262 | 0 | 0 | 0 | 0 | 45 | 3262 | 0 | 0 | 0 | 0 | 0 | 0 | 0 | 0 | 45 | 3262 |
| | Sub-Total | 1 | 48 | 9 | 483 | 141 | 8808 | 0 | 0 | 55 | 5233 | 206 | 14572 | 0 | 0 | 0 | 0 | 0 | 0 | 0 | 0 | 206 | 14572 |

| SN/ Name of the District | Name of the Municipality/ Municipal Corpn. | Employment under Public Utility Undertakings | | | | | | | | | | | Other Employees | | | | | | | | Grand Total | | |
|---------------------------------------|--|--|---------------------------------|--------------|---------------------------------|-------------------|---------------------------------|---------------|---------------------------------|------------|---------------------------------|------------|---------------------------------|-----------|---------------------------------|-----------------------|---------------------------------|------------|---------------------------------|------------|---------------------------------|------------|---------------------------------|
| | | Elec. Light & Power Supply | | Water Supply | | Sanitary Services | | Transporation | | Others | | Total | | Education | | Medical and Health | | Others | | Total | | | |
| | | No. | Wages & Salaries (Rs.000) | No. | Wages & Salaries (Rs.000) | No. | Wages & Salaries (Rs.000) | No. | Wages & Salaries (Rs.000) | No. | Wages & Salaries (Rs.000) | No. | Wages & Salaries (Rs.000) | No. | Wages & Salaries (Rs.000) | No. | Wages & Salaries (Rs.000) | No. | Wages & Salaries (Rs.000) | No. | Wages & Salaries (Rs.000) | No. | Wages & Salaries (Rs.000) |
| 1/2 | 3 | 4 | 5 | 6 | 7 | 8 | 9 | 10 | 11 | 12 | 13 | 14 | 15 | 16 | 17 | 18 | 19 | 20 | 21 | 22 | 23 | 24 | 25 |
| 9. Hoshiarpur | | | | | | | | | | | | | | | | | | | | | | | |
| 1 | Sham Churasi | 2 | 41 | 2 | 85 | 10 | 408 | 0 | 0 | 6 | 366 | 20 | 900 | 5 | 271 | 0 | 0 | 6 | 314 | 11 | 585 | 31 | 1485 |
| 2 | Hoshiarpur | 9 | 278 | 36 | 1789 | 179 | 6733 | 0 | 0 | 26 | 1706 | 250 | 10506 | 6 | 325 | 0 | 0 | 25 | 1484 | 31 | 1809 | 281 | 12315 |
| 3 | Hariyana | 2 | 41 | 3 | 144 | 123 | 4924 | 0 | 0 | 11 | 683 | 139 | 5792 | 0 | 0 | 0 | 0 | 18 | 915 | 18 | 915 | 157 | 6707 |
| 4 | Gardhiwal | 5 | 159 | 4 | 98 | 15 | 610 | 0 | 0 | 4 | 291 | 28 | 1158 | 0 | 0 | 0 | 0 | 5 | 278 | 5 | 278 | 33 | 1436 |
| 5 | Garh Shankar | 0 | 0 | 2 | 74 | 26 | 1044 | 0 | 0 | 22 | 1666 | 50 | 2784 | 0 | 0 | 0 | 0 | 30 | 1748 | 30 | 1748 | 80 | 4532 |
| 6 | Tanda | 4 | 107 | 3 | 147 | 60 | 2664 | 0 | 0 | 18 | 1146 | 85 | 4064 | 7 | 379 | 0 | 0 | 19 | 951 | 26 | 1330 | 111 | 5394 |
| 7 | Talwara | 0 | 0 | 0 | 0 | 0 | 0 | 0 | 0 | 0 | 0 | 0 | 0 | 0 | 0 | 0 | 0 | 0 | 0 | 0 | 0 | 0 | 0 |
| 8 | Dasuya | 2 | 41 | 9 | 407 | 24 | 3094 | 0 | 0 | 17 | 1189 | 52 | 4731 | 0 | 0 | 0 | 0 | 25 | 1409 | 25 | 1409 | 77 | 6140 |
| 9 | Mukerian | 2 | 40 | 7 | 335 | 72 | 10010 | 0 | 0 | 27 | 1765 | 108 | 12150 | 0 | 0 | 0 | 0 | 31 | 1996 | 31 | 1996 | 139 | 14146 |
| 10 | Mahilpur | 1 | 21 | 7 | 296 | 27 | 969 | 0 | 0 | 25 | 1849 | 60 | 3135 | 0 | 0 | 0 | 0 | 23 | 1451 | 23 | 1451 | 83 | 4586 |
| | Sub-Total | 27 | 728 | 73 | 3375 | 536 | 30456 | 0 | 0 | 156 | 10661 | 792 | 45220 | 18 | 975 | 0 | 0 | 182 | 10546 | 200 | 11521 | 992 | 56741 |
| 10. Shaheed Bhagat Singh Nagar | | | | | | | | | | | | | | | | | | | | | | | |
| 1 | S.B.S. Nagar | 1 | 71 | 12 | 399 | 129 | 2695 | 0 | 0 | 70 | 4911 | 212 | 8076 | 0 | 0 | 0 | 0 | 0 | 0 | 0 | 0 | 212 | 8076 |
| 2 | Banga | 5 | 512 | 0 | 0 | 59 | 2736 | 0 | 0 | 12 | 620 | 76 | 3868 | 0 | 0 | 0 | 0 | 14 | 292 | 14 | 292 | 90 | 4160 |
| 3 | Balachaur | 0 | 0 | 0 | 0 | 0 | 0 | 0 | 0 | 31 | 2039 | 31 | 2039 | 0 | 0 | 0 | 0 | 33 | 2020 | 33 | 2020 | 64 | 4059 |
| 4 | Rahon | 4 | 650 | 14 | 2400 | 26 | 2800 | 0 | 0 | 0 | 0 | 44 | 5850 | 0 | 0 | 0 | 0 | 0 | 0 | 0 | 0 | 44 | 5850 |
| | Sub-Total | 10 | 1233 | 26 | 2799 | 214 | 8231 | 0 | 0 | 113 | 7570 | 363 | 19833 | 0 | 0 | 0 | 0 | 47 | 2312 | 47 | 2312 | 410 | 22145 |
| 11. Gurdaspur | | | | | | | | | | | | | | | | | | | | | | | |
| 1 | Gurdaspur | 0 | 0 | 11 | 115 | 256 | 39515 | 0 | 0 | 0 | 0 | 267 | 39630 | 0 | 0 | 0 | 0 | 0 | 0 | 0 | 0 | 267 | 39630 |
| 2 | Dhariwal | 0 | 0 | 1 | 78 | 20 | 667 | 0 | 0 | 21 | 2058 | 42 | 2803 | 0 | 0 | 0 | 0 | 0 | 0 | 0 | 0 | 42 | 2803 |
| 3 | Dina Nagar | 0 | 0 | 0 | 0 | 41 | 1138 | 0 | 0 | 24 | 1227 | 65 | 2365 | 0 | 0 | 0 | 0 | 0 | 0 | 0 | 0 | 65 | 2365 |
| 4 | Batala | 0 | 0 | 0 | 0 | 121 | 7410 | 0 | 0 | 0 | 0 | 121 | 7410 | 0 | 0 | 2 | 129 | 70 | 9355 | 72 | 9484 | 193 | 16894 |
| 5 | Shri Har Gobindpur | 0 | 0 | 0 | 0 | 13 | 1173 | 0 | 0 | 0 | 0 | 13 | 1173 | 0 | 0 | 0 | 0 | 0 | 0 | 0 | 0 | 13 | 1173 |
| 6 | Qadian | 0 | 0 | 0 | 0 | 26 | 1460 | 0 | 0 | 0 | 0 | 26 | 1460 | 0 | 0 | 0 | 0 | 0 | 0 | 0 | 0 | 26 | 1460 |
| 7 | Fatehgarh Churian | 0 | 0 | 0 | 0 | 6 | 219 | 0 | 0 | 16 | 1413 | 22 | 1632 | 0 | 0 | 0 | 0 | 0 | 0 | 0 | 0 | 22 | 1632 |
| 8 | Dera Baba Nanak | 0 | 0 | 1 | 10 | 4 | 100 | 0 | 0 | 9 | 282 | 14 | 392 | 0 | 0 | 0 | 0 | 0 | 0 | 0 | 0 | 14 | 392 |
| | Sub-Total | 0 | 0 | 13 | 203 | 487 | 51682 | 0 | 0 | 70 | 4980 | 570 | 56865 | 0 | 0 | 2 | 129 | 70 | 9355 | 72 | 9484 | 642 | 66349 |
| 12. Faridkot | | | | | | | | | | | | | | | | | | | | | | | |
| 1 | Faridkot | 0 | 0 | 0 | 0 | 261 | 4786 | 7 | 371 | 0 | 0 | 268 | 5157 | 0 | 0 | 0 | 0 | 0 | 0 | 0 | 0 | 268 | 5157 |
| 2 | Kotkapura | 0 | 0 | 0 | 0 | 148 | 4273 | 0 | 0 | 0 | 0 | 148 | 4273 | 0 | 0 | 0 | 0 | 0 | 0 | 0 | 0 | 148 | 4273 |
| 3 | Jaitu | 0 | 0 | 0 | 0 | 63 | 1692 | 0 | 0 | 0 | 0 | 63 | 1692 | 0 | 0 | 0 | 0 | 0 | 0 | 0 | 0 | 63 | 1692 |
| | Sub-Total | 0 | 0 | 0 | 0 | 472 | 10751 | 7 | 371 | 0 | 0 | 479 | 11122 | 0 | 0 | 0 | 0 | 0 | 0 | 0 | 0 | 479 | 11122 |

| SN/ Name of the District | Name of the Municipality/ Municipal Corpn. | Employment under Public Utility Undertakings | | | | | | | | | | | Other Employees | | | | | | | | Grand Total | | |
|---------------------------------------|--|--|---------------------------------|--------------|---------------------------------|-------------------|---------------------------------|---------------|---------------------------------|------------|---------------------------------|------------|---------------------------------|-----------|---------------------------------|-----------------------|---------------------------------|-----------|---------------------------------|------------|---------------------------------|------------|---------------------------------|
| | | Elec. Light & Power Supply | | Water Supply | | Sanitary Services | | Transporation | | Others | | Total | | Education | | Medical and Health | | Others | | Total | | | |
| | | No. | Wages & Salaries (Rs.000) | No. | Wages & Salaries (Rs.000) | No. | Wages & Salaries (Rs.000) | No. | Wages & Salaries (Rs.000) | No. | Wages & Salaries (Rs.000) | No. | Wages & Salaries (Rs.000) | No. | Wages & Salaries (Rs.000) | No. | Wages & Salaries (Rs.000) | No. | Wages & Salaries (Rs.000) | No. | Wages & Salaries (Rs.000) | No. | Wages & Salaries (Rs.000) |
| 1/2 | 3 | 4 | 5 | 6 | 7 | 8 | 9 | 10 | 11 | 12 | 13 | 14 | 15 | 16 | 17 | 18 | 19 | 20 | 21 | 22 | 23 | 24 | 25 |
| 13. Muktsar | | | | | | | | | | | | | | | | | | | | | | | |
| 1 | Muktsar | 0 | 0 | 0 | 0 | 94 | 4011 | 0 | 0 | 44 | 5104 | 138 | 9115 | 0 | 0 | 0 | 0 | 0 | 0 | 0 | 0 | 138 | 9115 |
| 2 | Malout | 3 | 201 | 0 | 0 | 121 | 3976 | 0 | 0 | 27 | 1123 | 151 | 5300 | 0 | 0 | 0 | 0 | 35 | 1922 | 35 | 1922 | 186 | 7222 |
| 3 | Gidderbaha | 3 | 200 | 0 | 0 | 53 | 2548 | 0 | 0 | 8 | 353 | 64 | 3101 | 0 | 0 | 0 | 0 | 24 | 1352 | 24 | 1352 | 88 | 4453 |
| 4 | Bariwala | 0 | 0 | 0 | 0 | 22 | 822 | 0 | 0 | 6 | 474 | 28 | 1296 | 0 | 0 | 0 | 0 | 0 | 0 | 0 | 0 | 28 | 1296 |
| | Sub-Total | 6 | 401 | 0 | 0 | 290 | 11357 | 0 | 0 | 85 | 7054 | 381 | 18812 | 0 | 0 | 0 | 0 | 59 | 3274 | 59 | 3274 | 440 | 22086 |
| 14. Moga | | | | | | | | | | | | | | | | | | | | | | | |
| 1 | Moga | 2 | 134 | 36 | 1562 | 418 | 12178 | 0 | 0 | 0 | 0 | 456 | 13874 | 0 | 0 | 0 | 0 | 18 | 1278 | 18 | 1278 | 474 | 15152 |
| 2 | Bagha Purana | 2 | 43 | 2 | 52 | 40 | 1089 | 0 | 0 | 16 | 1409 | 60 | 2593 | 0 | 0 | 0 | 0 | 0 | 0 | 0 | 0 | 60 | 2593 |
| 3 | Dharamkot | 2 | 27 | 2 | 52 | 10 | 348 | 0 | 0 | 0 | 0 | 14 | 427 | 0 | 0 | 0 | 0 | 38 | 4957 | 38 | 4957 | 52 | 5384 |
| 4 | Badhni Kalan | 0 | 0 | 0 | 0 | 9 | 365 | 0 | 0 | 22 | 2655 | 31 | 3020 | 0 | 0 | 0 | 0 | 22 | 2646 | 22 | 2646 | 53 | 5666 |
| 5 | Nihal Singh Wala | 1 | 23 | 2 | 135 | 23 | 455 | 0 | 0 | 0 | 0 | 26 | 613 | 0 | 0 | 0 | 0 | 0 | 0 | 0 | 0 | 26 | 613 |
| 6 | Kot Ise Khan | 0 | 0 | 0 | 0 | 32 | 3794 | 0 | 0 | 6 | 708 | 38 | 4502 | 0 | 0 | 0 | 0 | 5 | 483 | 5 | 483 | 43 | 4985 |
| 7 | Fatehgarh Panjtoor | 2 | 23 | 0 | 0 | 20 | 2735 | 0 | 0 | 0 | 0 | 22 | 2758 | 0 | 0 | 0 | 0 | 1 | 97 | 1 | 97 | 23 | 2855 |
| | Sub-Total | 7 | 227 | 42 | 1801 | 532 | 18229 | 0 | 0 | 44 | 4772 | 625 | 25029 | 0 | 0 | 0 | 0 | 83 | 9364 | 83 | 9364 | 708 | 34393 |
| 15. Rupnagar | | | | | | | | | | | | | | | | | | | | | | | |
| 1 | Rupnagar | 11 | 1321 | 73 | 8760 | 139 | 27241 | 0 | 0 | 39 | 4680 | 262 | 42002 | 0 | 0 | 0 | 0 | 0 | 0 | 0 | 0 | 262 | 42002 |
| 2 | Morinda | 9 | 1074 | 0 | 0 | 115 | 16575 | 0 | 0 | 0 | 0 | 124 | 17649 | 0 | 0 | 0 | 0 | 0 | 0 | 0 | 0 | 124 | 17649 |
| 3 | Anadpur Sahib | 6 | 722 | 0 | 0 | 82 | 11000 | 0 | 0 | 0 | 0 | 88 | 11722 | 0 | 0 | 0 | 0 | 0 | 0 | 0 | 0 | 88 | 11722 |
| 4 | Nangal | 0 | 0 | 18 | 944 | 39 | 1793 | 0 | 0 | 0 | 0 | 57 | 2737 | 62 | 6254 | 0 | 0 | 33 | 1839 | 95 | 8093 | 152 | 10830 |
| 5 | Chamkaur Sahib | 4 | 360 | 3 | 248 | 76 | 8052 | 0 | 0 | 0 | 0 | 83 | 8660 | 0 | 0 | 0 | 0 | 0 | 0 | 0 | 0 | 83 | 8660 |
| 6 | Shri Kiratpur Sahib | 0 | 0 | 0 | 0 | 47 | 5192 | 0 | 0 | 0 | 0 | 47 | 5192 | 0 | 0 | 0 | 0 | 29 | 1539 | 29 | 1539 | 76 | 6731 |
| | Sub-Total | 30 | 3477 | 94 | 9952 | 498 | 69853 | 0 | 0 | 39 | 4680 | 661 | 87962 | 62 | 6254 | 0 | 0 | 62 | 3378 | 124 | 9632 | 785 | 97594 |
| 16. Sahibzada Ajit Singh Nagar | | | | | | | | | | | | | | | | | | | | | | | |
| 1 | S.A.S. Nagar | 3 | 247 | 21 | 990 | 113 | 5919 | 12 | 570 | 146 | 26978 | 295 | 34704 | 0 | 0 | 0 | 0 | 0 | 0 | 0 | 0 | 295 | 34704 |
| 2 | Kurali | 0 | 0 | 4 | 247 | 45 | 2441 | 0 | 0 | 0 | 0 | 49 | 2688 | 0 | 0 | 0 | 0 | 5 | 720 | 5 | 720 | 54 | 3408 |
| 3 | Kharar | 3 | 16 | 8 | 825 | 21 | 1417 | 0 | 0 | 66 | 8838 | 98 | 11096 | 0 | 0 | 0 | 0 | 0 | 0 | 0 | 0 | 98 | 11096 |
| 4 | Dera Bassi | 2 | 96 | 3 | 193 | 34 | 1124 | 0 | 0 | 30 | 5321 | 69 | 6734 | 0 | 0 | 0 | 0 | 0 | 0 | 0 | 0 | 69 | 6734 |
| 5 | Zirakpur | 3 | 220 | 1 | 57 | 3 | 60 | 0 | 0 | 27 | 1361 | 34 | 1698 | 0 | 0 | 0 | 0 | 0 | 0 | 0 | 0 | 34 | 1698 |
| 6 | Naya-Gaon | 2 | 282 | 0 | 0 | 1 | 90 | 0 | 0 | 6 | 162 | 9 | 534 | 0 | 0 | 0 | 0 | 0 | 0 | 0 | 0 | 9 | 534 |
| 7 | Banur | 0 | 0 | 1 | 43 | 13 | 449 | 0 | 0 | 6 | 185 | 20 | 677 | 0 | 0 | 0 | 0 | 0 | 0 | 0 | 0 | 20 | 677 |
| 8 | Lalru | 0 | 0 | 0 | 0 | 0 | 0 | 0 | 0 | 0 | 0 | 0 | 0 | 0 | 0 | 0 | 0 | 0 | 0 | 0 | 0 | 0 | 0 |
| | Sub-Total | 13 | 861 | 38 | 2355 | 230 | 11500 | 12 | 570 | 281 | 42845 | 574 | 58131 | 0 | 0 | 0 | 0 | 5 | 720 | 5 | 720 | 579 | 58851 |

| SN/ Name of the District | Name of the Municipality/ Municipal Corpn. | Employment under Public Utility Undertakings | | | | | | | | | | | Other Employees | | | | | | | | Grand Total | | |
|-----------------------------------|--|--|---------------------------------|--------------|---------------------------------|-------------------|---------------------------------|---------------|---------------------------------|-------------|---------------------------------|-------------|---------------------------------|-----------|---------------------------------|-----------------------|---------------------------------|------------|---------------------------------|------------|---------------------------------|-------------|---------------------------------|
| | | Elec. Light & Power Supply | | Water Supply | | Sanitary Services | | Transporation | | Others | | Total | | Education | | Medical and Health | | Others | | Total | | | |
| | | No. | Wages & Salaries (Rs.000) | No. | Wages & Salaries (Rs.000) | No. | Wages & Salaries (Rs.000) | No. | Wages & Salaries (Rs.000) | No. | Wages & Salaries (Rs.000) | No. | Wages & Salaries (Rs.000) | No. | Wages & Salaries (Rs.000) | No. | Wages & Salaries (Rs.000) | No. | Wages & Salaries (Rs.000) | No. | Wages & Salaries (Rs.000) | No. | Wages & Salaries (Rs.000) |
| 1/2 | 3 | 4 | 5 | 6 | 7 | 8 | 9 | 10 | 11 | 12 | 13 | 14 | 15 | 16 | 17 | 18 | 19 | 20 | 21 | 22 | 23 | 24 | 25 |
| 17. Bathinda | | | | | | | | | | | | | | | | | | | | | | | |
| 1 | Bathinda | 4 | 305 | 174 | 10290 | 1046 | 35055 | 0 | 0 | 41 | 2980 | 1265 | 48630 | 0 | 0 | 0 | 0 | 122 | 1650 | 122 | 1650 | 1387 | 50280 |
| 2 | Bhucho | 0 | 0 | 2 | 100 | 17 | 960 | 0 | 0 | 15 | 1430 | 34 | 2490 | 0 | 0 | 0 | 0 | 0 | 0 | 0 | 0 | 34 | 2490 |
| 3 | Goniana | 0 | 0 | 0 | 0 | 0 | 0 | 0 | 0 | 0 | 0 | 0 | 0 | 0 | 0 | 0 | 0 | 0 | 0 | 0 | 0 | 0 | 0 |
| 4 | Kot Fattah | 2 | 57 | 0 | 0 | 0 | 0 | 0 | 0 | 0 | 0 | 2 | 57 | 2 | 100 | 0 | 0 | 2 | 100 | 4 | 200 | 6 | |
| 5 | Maur | 0 | 0 | 0 | 0 | 0 | 0 | 39 | 1267 | 0 | 0 | 39 | 1267 | 0 | 0 | 0 | 0 | 0 | 0 | 0 | 0 | 39 | 1267 |
| 6 | Rama | 1 | 36 | 4 | 191 | 28 | 1091 | 0 | 0 | 15 | 685 | 48 | 2003 | 0 | 0 | 0 | 0 | 0 | 0 | 0 | 0 | 48 | 2003 |
| 7 | Rampura Phool | 6 | 142 | 14 | 766 | 82 | 3357 | 0 | 0 | 24 | 1664 | 126 | 5929 | 0 | 0 | 61 | 4690 | 0 | 0 | 61 | 4690 | 187 | 10619 |
| 8 | Sangat | 0 | 0 | 0 | 0 | 2 | 52 | 0 | 0 | 0 | 0 | 2 | 52 | 0 | 0 | 0 | 0 | 0 | 0 | 0 | 0 | 2 | 52 |
| 9 | Talwandi Sabo | 0 | 0 | 0 | 0 | 0 | 0 | 0 | 0 | 6 | 526 | 6 | 526 | 0 | 0 | 0 | 0 | 0 | 0 | 0 | 0 | 6 | 526 |
| 10 | Bhgta | 0 | 0 | 0 | 0 | 0 | 0 | 0 | 0 | 0 | 0 | 0 | 0 | 0 | 0 | 0 | 0 | 0 | 0 | 0 | 0 | 0 | 0 |
| 11 | Kot Shamir | 0 | 0 | 0 | 0 | 0 | 0 | 0 | 0 | 0 | 0 | 0 | 0 | 0 | 0 | 0 | 0 | 0 | 0 | 0 | 0 | 0 | 0 |
| 12 | Lehra Mohabbat | 0 | 0 | 0 | 0 | 15 | 200 | 0 | 0 | 0 | 0 | 15 | 200 | 0 | 0 | 0 | 0 | 0 | 0 | 0 | 0 | 15 | 200 |
| 13 | Nathana | 0 | 0 | 0 | 0 | 15 | 1228 | 0 | 0 | 0 | 0 | 15 | 1228 | 0 | 0 | 0 | 0 | 0 | 0 | 0 | 0 | 15 | 1228 |
| 14 | Maluka | 0 | 0 | 0 | 0 | 14 | 1554 | 1 | 12 | 0 | 0 | 15 | 1566 | 0 | 0 | 0 | 0 | 0 | 0 | 0 | 0 | 15 | 1566 |
| 15 | Bhai Rupa | 4 | 4.75 | 0 | 0 | 26 | 2982 | 0 | 0 | 9 | 987 | 39 | 3973.75 | 0 | 0 | 0 | 0 | 0 | 0 | 0 | 0 | 39 | 3973.75 |
| 16 | Kotha Guru | 1 | 1.2 | 0 | 0 | 22 | 2442 | 1 | 12 | 0 | 0 | 24 | 2455.2 | 0 | 0 | 0 | 0 | 0 | 0 | 0 | 0 | 24 | 2455.2 |
| 17 | Mehraj | 0 | 0 | 0 | 0 | 0 | 0 | 0 | 0 | 0 | 0 | 0 | 0 | 0 | 0 | 0 | 0 | 0 | 0 | 0 | 0 | 0 | 0 |
| | Sub-Total | 18 | 545.95 | 194 | 11347 | 1267 | 48921 | 41 | 1291 | 110 | 8272 | 1630 | 70376.95 | 2 | 100 | 0 | 0 | 124 | 0 | 126 | 100 | 1756 | 70376.95 |
| 18. Jalandhar | | | | | | | | | | | | | | | | | | | | | | | |
| 1 | Adampur | 0 | 0 | 1 | 75 | 15 | 708 | 0 | 0 | 0 | 0 | 16 | 783 | 0 | 0 | 0 | 0 | 3 | 437 | 3 | 437 | 19 | 1220 |
| 2 | Alawalpur | 0 | 0 | 1 | 27 | 19 | 619 | 0 | 0 | 2 | 279 | 22 | 9345 | 0 | 0 | 0 | 0 | 0 | 0 | 0 | 0 | 22 | 9345 |
| 3 | Jalandhar | 15 | 905 | 82 | 3426 | 1161 | 59441 | 0 | 0 | 3200 | 177906 | 4458 | 2667 | 0 | 0 | 35 | 2519 | 24 | 1412 | 59 | 3931 | 4517 | 6598 |
| 4 | Kartarpur | 4 | 201 | 2 | 106 | 8 | 351 | 0 | 0 | 15 | 1461 | 15 | 2119 | 0 | 0 | 0 | 0 | 0 | 0 | 0 | 0 | 15 | 2119 |
| 5 | Nakodar | 0 | 0 | 24 | 596 | 28 | 876 | 0 | 0 | 0 | 0 | 52 | 14258 | 0 | 0 | 0 | 0 | 0 | 0 | 0 | 0 | 52 | 14258 |
| 6 | Noor Mahal | 1 | 4.69 | 6 | 293 | 20 | 885 | 0 | 0 | 9 | 316 | 36 | 43893 | 0 | 0 | 0 | 0 | 0 | 0 | 0 | 0 | 36 | 43893 |
| 7 | Philaur | 4 | 562 | 5 | 168 | 63 | 1545 | 0 | 0 | 26 | 1624 | 41 | 32316 | 0 | 0 | 0 | 0 | 0 | 0 | 0 | 0 | 41 | 32316 |
| 8 | Shahkot | 2 | 250 | 2 | 67 | 63 | 7944 | 0 | 0 | 1 | 27 | 68 | 9144 | 0 | 0 | 0 | 0 | 7 | 197 | 7 | 197 | 75 | 9341 |
| 9 | Goraya | 4 | 587 | 11 | 1190 | 63 | 9417 | 0 | 0 | 16 | 944 | 94 | 214 | 0 | 0 | 0 | 0 | 0 | 0 | 0 | 0 | 94 | 214 |
| 10 | Bhogpur | 2 | 72 | 1 | 60 | 14 | 427 | 0 | 0 | 5 | 264 | 20 | 7511 | 2 | 78 | 29 | 958 | 0 | 0 | 31 | 1036 | 51 | 8547 |
| 11 | Lohian Khas | 1 | 54 | 0 | 0 | 1 | 54 | 0 | 0 | 0 | 0 | 2 | 1080 | 0 | 0 | 0 | 0 | 9 | 486 | 9 | 486 | 11 | 1566 |
| 12 | Mehatpur | 4 | 576 | 0 | 0 | 36 | 4152 | 12 | 2268 | 13 | 1567 | 65 | 8563644 | 0 | 0 | 0 | 0 | 0 | 0 | 0 | 0 | 65 | 8563644 |
| 13 | Bilga | 0 | 0 | 0 | 0 | 38 | 4391 | 0 | 0 | 8 | 562 | 46 | 4953 | 0 | 0 | 0 | 0 | 0 | 0 | 0 | 0 | 46 | 4953 |
| | Sub-Total | 37 | 3211.69 | 135 | 6008 | 1529 | 90810 | 12 | 2268 | 3295 | 184950 | 4935 | 8691927 | 2 | 78 | 64 | 3477 | 43 | 2532 | 109 | 6087 | 5044 | 8698014 |

| SN/ Name of the District | Name of the Municipality/ Municipal Corpn. | Employment under Public Utility Undertakings | | | | | | | | | | | Other Employees | | | | | | | | Grand Total | | |
|-----------------------------------|--|--|---------------------------------|--------------|---------------------------------|-------------------|---------------------------------|---------------|---------------------------------|--------------|---------------------------------|--------------|---------------------------------|------------|---------------------------------|-----------------------|---------------------------------|-------------|---------------------------------|-------------|---------------------------------|--------------|---------------------------------|
| | | Elec. Light & Power Supply | | Water Supply | | Sanitary Services | | Transporation | | Others | | Total | | Education | | Medical and Health | | Others | | Total | | | |
| | | No. | Wages & Salaries (Rs.000) | No. | Wages & Salaries (Rs.000) | No. | Wages & Salaries (Rs.000) | No. | Wages & Salaries (Rs.000) | No. | Wages & Salaries (Rs.000) | No. | Wages & Salaries (Rs.000) | No. | Wages & Salaries (Rs.000) | No. | Wages & Salaries (Rs.000) | No. | Wages & Salaries (Rs.000) | No. | Wages & Salaries (Rs.000) | No. | Wages & Salaries (Rs.000) |
| 1/2 | 3 | 4 | 5 | 6 | 7 | 8 | 9 | 10 | 11 | 12 | 13 | 14 | 15 | 16 | 17 | 18 | 19 | 20 | 21 | 22 | 23 | 24 | 25 |
| 19. Sangrur | | | | | | | | | | | | | | | | | | | | | | | |
| 1 | Malerkotla | 10 | 1645 | 54 | 8923 | 308 | 48660 | 0 | 0 | 0 | 0 | 372 | 59228 | 0 | 0 | 0 | 0 | 114 | 5644 | 114 | 5644 | 486 | 64872 |
| 2 | Sangrur | 5 | 846 | 32 | 5986 | 298 | 58987 | 0 | 0 | 0 | 0 | 335 | 65819 | 0 | 0 | 0 | 0 | 27 | 1584 | 27 | 1584 | 362 | 67403 |
| 3 | Sunam | 4 | 516 | 5 | 556 | 150 | 32626 | 4 | 537 | 0 | 0 | 163 | 34235 | 0 | 0 | 0 | 0 | 23 | 1319 | 23 | 1319 | 186 | 35554 |
| 4 | Dhuri | 15 | 3034 | 0 | 0 | 99 | 3553 | 7 | 2129 | 0 | 0 | 121 | 8716 | 0 | 0 | 0 | 0 | 15 | 938 | 15 | 938 | 136 | 9654 |
| 5 | Longowal | 2 | 198 | 4 | 359 | 23 | 3846 | 1 | 63 | 0 | 0 | 30 | 4466 | 0 | 0 | 0 | 0 | 4 | 305 | 4 | 305 | 34 | 4771 |
| 6 | Ahmedgarh | 2 | 196 | 7 | 427 | 122 | 4799 | 0 | 0 | 0 | 0 | 131 | 5422 | 0 | 0 | 0 | 0 | 17 | 1469 | 17 | 1469 | 148 | 6891 |
| 7 | Lehragaga | 2 | 145 | 14 | 3098 | 56 | 9835 | 0 | 0 | 0 | 0 | 72 | 13078 | 0 | 0 | 0 | 0 | 10 | 651 | 10 | 651 | 82 | 13729 |
| 8 | Bhawaniagarh | 3 | 681 | 4 | 106 | 70 | 2769 | 2 | 231 | 0 | 0 | 79 | 3787 | 0 | 0 | 0 | 0 | 5 | 398 | 5 | 398 | 84 | 4185 |
| 9 | Khanauri | 0 | 0 | 0 | 0 | 10 | 2912 | 0 | 0 | 0 | 0 | 10 | 2912 | 0 | 0 | 0 | 0 | 9 | 597 | 9 | 597 | 19 | 3509 |
| 10 | Cheema | 1 | 45 | 0 | 0 | 14 | 2729 | 0 | 0 | 0 | 0 | 15 | 2774 | 0 | 0 | 0 | 0 | 10 | 541 | 10 | 541 | 25 | 3315 |
| 11 | Dirba | 0 | 0 | 1 | 57 | 11 | 2612 | 0 | 0 | 0 | 0 | 12 | 2669 | 0 | 0 | 0 | 0 | 8 | 436 | 8 | 436 | 20 | 3105 |
| 12 | Moonak | 1 | 57 | 1 | 56 | 18 | 569 | 0 | 0 | 0 | 0 | 20 | 682 | 0 | 0 | 0 | 0 | 12 | 699 | 12 | 699 | 32 | 1381 |
| 13 | Amargarh | 0 | 0 | 2 | 252 | 27 | 4369 | 0 | 0 | 0 | 0 | 29 | 4621 | 0 | 0 | 0 | 0 | 14 | 2496 | 14 | 2496 | 43 | 7117 |
| Sub-Total | | 45 | 7363 | 124 | 19820 | 1206 | 178266 | 14 | 2960 | 0 | 0 | 1389 | 208409 | 0 | 0 | 0 | 0 | 268 | 17077 | 268 | 17077 | 1657 | 225486 |
| 20. Barnala | | | | | | | | | | | | | | | | | | | | | | | |
| 1 | Barnala | 11 | 1989 | 0 | 0 | 304 | 6159 | 0 | 0 | 0 | 0 | 315 | 8148 | 0 | 0 | 0 | 0 | 69 | 6159 | 69 | 6159 | 384 | 14307 |
| 2 | Dhanoula | 1 | 25 | 8 | 428 | 13 | 505 | 5 | 460 | 26 | 1367 | 53 | 2785 | 0 | 0 | 0 | 0 | 47 | 5158 | 47 | 5158 | 100 | 7943 |
| 3 | Bhadaur | 0 | 0 | 0 | 0 | 14 | 1001 | 0 | 0 | 5 | 240 | 19 | 1241 | 0 | 0 | 0 | 0 | 0 | 0 | 0 | 0 | 27 | 1241 |
| 4 | Tapa | 0 | 0 | 0 | 0 | 0 | 0 | 0 | 0 | 17 | 1683 | 17 | 1683 | 0 | 0 | 0 | 0 | 36 | 4320 | 36 | 4320 | 12 | 6003 |
| 5 | Handiaya | 2 | 204 | 3 | 212 | 22 | 501 | 0 | 0 | 6 | 359 | 33 | 1276 | 0 | 0 | 0 | 0 | 0 | 0 | 0 | 0 | 33 | 1276 |
| Sub-Total | | 14 | 2218 | 11 | 640 | 353 | 8166 | 5 | 460 | 54 | 3649 | 437 | 15133 | 0 | 0 | 0 | 0 | 152 | 15637 | 152 | 15637 | 556 | 30770 |
| 21. Fazilka | | | | | | | | | | | | | | | | | | | | | | | |
| 1 | Jalalabad | 0 | 0 | 0 | 0 | 0 | 0 | 0 | 0 | 0 | 0 | 0 | 0 | 0 | 0 | 0 | 0 | 0 | 0 | 0 | 0 | 0 | 0 |
| 2 | Fazilka | 0 | 0 | 0 | 0 | 0 | 0 | 0 | 0 | 0 | 0 | 0 | 0 | 0 | 0 | 0 | 0 | 0 | 0 | 0 | 0 | 0 | 0 |
| 3 | Abohar | 0 | 0 | 0 | 0 | 0 | 0 | 0 | 0 | 0 | 0 | 0 | 0 | 0 | 0 | 0 | 0 | 0 | 0 | 0 | 0 | 0 | 0 |
| 4 | Arni wala Sheikh Suban | 0 | 0 | 0 | 0 | 0 | 0 | 0 | 0 | 0 | 0 | 0 | 0 | 0 | 0 | 0 | 0 | 0 | 0 | 0 | 0 | 0 | 0 |
| Sub-Total | | 0 | 0 | 0 | 0 | 0 | 0 | 0 | 0 | 0 | 0 | 0 | 0 | 0 | 0 | 0 | 0 | 0 | 0 | 0 | 0 | 0 | 0 |
| 22. Pathankot | | | | | | | | | | | | | | | | | | | | | | | |
| 1 | Pathankot | 7 | 1225 | 278 | 20125 | 480 | 28510 | 0 | 0 | 0 | 0 | 765 | 49860 | 0 | 0 | 2 | 179 | 114 | 7341 | 116 | 7520 | 881 | 57380 |
| 2 | sujanpur | 1 | 54 | 3 | 168 | 15 | 1089 | 0 | 0 | 21 | 1316 | 40 | 2627 | 0 | 0 | 0 | 0 | 26 | 1423 | 26 | 1423 | 66 | 4050 |
| 3 | Narot Jaimal Singh | 0 | 0 | 0 | 0 | 14 | 1184 | 0 | 0 | 0 | 0 | 0 | 0 | 0 | 0 | 0 | 0 | 1 | 69 | 1 | 69 | 1 | 69 |
| Sub-Total | | 8 | 1279 | 281 | 20293 | 495 | 29599 | 0 | 0 | 21 | 1316 | 805 | 52487 | 0 | 0 | 2 | 179 | 140 | 8764 | 142 | 8943 | 947 | 61430 |
| Grand Total | | 544 | 42950 | 3324 | 169816 | 111808 | 7724680 | 121 | 9766 | 11073 | 601227 | 32842 | 12011506 | 113 | 8654 | 70 | 3878 | 1803 | 109925 | 1986 | 136484 | 34795 | 89077479 |

Slaughter Houses

Table No. 18 Number and Activities of Slaughter Houses 2020-21

| SN/ Name of the District | Name of the Municipality/ Municipal Corpn. | No. of Slaughter Houses | No. of Animals Slaughtered | | |
|---------------------------|---|-------------------------|----------------------------|--------------|-------------|
| | | | Sheep | Goats | Pigs |
| 1/2 | 3 | 4 | 5 | 6 | 7 |
| 1. Kapurthala | | | | | |
| 1 | Kapurthala | 0 | 0 | 0 | 0 |
| 2 | Phagwara | 1 | 155 | 276 | 88 |
| 3 | Sultanpur Lodhi | 0 | 0 | 0 | 0 |
| 4 | Dhilwan | 0 | 0 | 0 | 0 |
| 5 | Begowal | 0 | 0 | 0 | 0 |
| 6 | Bhulath | 0 | 0 | 0 | 0 |
| 7 | Nadala | 0 | 0 | 0 | 0 |
| | Sub-Total | 1 | 155 | 276 | 88 |
| 2. Fatehgarh Sahib | | | | | |
| 1 | Amloh | 0 | 0 | 0 | 0 |
| 2 | Sirhind | 0 | 0 | 0 | 0 |
| 3 | Gobindgarh | 0 | 0 | 0 | 0 |
| 4 | Bassi Pathana | 0 | 0 | 0 | 0 |
| 5 | Khamano | 0 | 0 | 0 | 0 |
| | Sub-Total | 0 | 0 | 0 | 0 |
| 3. Mansa | | | | | |
| 1 | Mansa | 0 | 0 | 0 | 0 |
| 2 | Budhlada | 0 | 0 | 0 | 0 |
| 3 | Ba | 0 | 0 | 0 | 0 |
| 4 | Bhikhi | 0 | 0 | 0 | 0 |
| 5 | Sardulgarh | 0 | 0 | 0 | 0 |
| 6 | Joga | 0 | 0 | 0 | 0 |
| 7 | Boha | 1 | 170 | 230 | 90 |
| | Sub-Total | 1 | 170 | 230 | 90 |
| 4. Ferozpur | | | | | |
| 1 | Ferozpur | 0 | 0 | 0 | 0 |
| 2 | Talwandi Bhai | 0 | 0 | 0 | 0 |
| 3 | Zira | 0 | 0 | 0 | 0 |
| 4 | Guru Har Sahai | 0 | 0 | 0 | 0 |
| 5 | Makhu | 0 | 0 | 0 | 0 |
| 6 | Mudakki | 0 | 0 | 0 | 0 |
| 7 | Malanwali khas | 0 | 0 | 0 | 0 |
| 8 | Mamdot | 0 | 0 | 0 | 0 |
| | Sub-Total | 0 | 0 | 0 | 0 |
| 5. Ludhiana | | | | | |
| 1 | Ludhiana | 1 | 1020 | 20936 | 0 |
| 2 | Samrala | 0 | 0 | 0 | 0 |
| 3 | Khanna | 0 | 0 | 0 | 0 |
| 4 | Doraha | 0 | 0 | 0 | 0 |
| 5 | Jagraon | 0 | 0 | 0 | 0 |
| 6 | Raikot | 0 | 0 | 0 | 0 |
| 7 | Payal | 0 | 0 | 0 | 0 |
| 8 | Machhiwara | 0 | 0 | 0 | 0 |
| 9 | Mulanpur | 0 | 0 | 0 | 0 |
| 10 | Maloud | 0 | 0 | 0 | 0 |
| 11 | Sahnawal | 0 | 0 | 0 | 0 |
| | Sub-Total | 1 | 1020 | 20936 | 0 |
| 6. Patiala | | | | | |
| 1 | Ghagga | 0 | 0 | 0 | 0 |
| 2 | Ghanaur | 0 | 0 | 0 | 0 |
| 3 | Nabha | 1 | 496 | 762 | 264 |
| 4 | Patiala | 2 | 3112 | 7660 | 1861 |
| 5 | Patran | 0 | 0 | 0 | 0 |
| 6 | Rajpura | 1 | 145 | 1431 | 776 |
| 7 | Samana | 0 | 0 | 0 | 0 |
| 8 | Sanaur | 0 | 0 | 0 | 0 |
| 9 | Bhadson | 0 | 0 | 0 | 0 |
| | Sub-Total | 4 | 3753 | 9853 | 2901 |
| 7. Amritsar | | | | | |
| 1 | Amritsar | 1 | 49230 | 56567 | 80 |
| 2 | Jandiala | 0 | 0 | 0 | 0 |
| 3 | Ramdass | 0 | 0 | 0 | 0 |
| 4 | Majitha | 0 | 0 | 0 | 0 |
| 5 | Rayya | 0 | 0 | 0 | 0 |
| 6 | Raja Sansi | 0 | 0 | 0 | 0 |
| 7 | Ajnala | 1 | 570 | 3382 | 88 |
| | Sub-Total | 2 | 49800 | 59949 | 168 |

| SN/ Name of the District | Name of the Municipality/ Municipal Corpn. | No. of Slaughter Houses | No. of Animals Slaughtered | | |
|---------------------------------------|---|-------------------------|----------------------------|-------------|-------------|
| | | | Sheep | Goats | Pigs |
| 1/2 | 3 | 4 | 5 | 6 | 7 |
| 8. Tarn Taran | | | | | |
| 1 | Tarn Taran | 0 | 0 | 0 | 0 |
| 2 | Patti | 0 | 0 | 0 | 0 |
| 3 | Khemkaran | 0 | 0 | 0 | 0 |
| 4 | Bhikhiwind | 0 | 0 | 0 | 0 |
| | Sub-Total | 0 | 0 | 0 | 0 |
| 9. Hoshiarpur | | | | | |
| 1 | Sham Churasi | 1 | 0 | 55 | 0 |
| 2 | Hoshiarpur | 1 | 22 | 1178 | 10 |
| 3 | Hariyana | 1 | 8 | 32 | 2 |
| 4 | Gardhiwal | 1 | 0 | 125 | 4 |
| 5 | Garh Shankar | 1 | 0 | 291 | 0 |
| 6 | Tanda | 0 | 0 | 0 | 0 |
| 7 | Talwara | 3 | 0 | 83 | 0 |
| 8 | Dasuya | - | - | - | - |
| 9 | Mukerian | 4 | 19 | 266 | 0 |
| 10 | Mahilpur | 1 | 0 | 14 | 0 |
| | Sub-Total | 13 | 49 | 2044 | 16 |
| 10. Shaheed Bhagat Singh Nagar | | | | | |
| 1 | S.B.S. Nagar | 12 | 0 | 0 | 0 |
| 2 | Banga | 10 | 0 | 0 | 0 |
| 3 | Balachaur | 6 | 0 | 0 | 0 |
| 4 | Rahon | 0 | 0 | 0 | 0 |
| | Sub-Total | 28 | 0 | 0 | 0 |
| 11. Gurdaspur | | | | | |
| 1 | Gurdaspur | 0 | 0 | 0 | 0 |
| 2 | Dhariwal | 0 | 0 | 0 | 0 |
| 3 | Dina Nagar | 0 | 0 | 0 | 0 |
| 4 | Batala | 3 | 4000 | 0 | 0 |
| 5 | Shri Har Gobindpur | 0 | 0 | 0 | 0 |
| 6 | Qadian | 0 | 0 | 0 | 0 |
| 7 | Fatehgarh Churian | 0 | 0 | 0 | 0 |
| 8 | Dera Baba Nanak | 0 | 0 | 0 | 0 |
| | Sub-Total | 3 | 4000 | 0 | 0 |
| 12. Faridkot | | | | | |
| 1 | Faridkot | 1 | 125 | 105 | 41 |
| 2 | Kotkapura | 1 | 78 | 152 | 56 |
| 3 | Jaitu | 1 | 11 | 24 | 0 |
| | Sub-Total | 3 | 214 | 281 | 97 |
| 13. Muktsar | | | | | |
| 1 | Muktsar | 0 | 0 | 0 | 0 |
| 2 | Malout | 0 | 0 | 0 | 0 |
| 3 | Gidderbaha | 0 | 0 | 0 | 0 |
| 4 | Bariwala | 0 | 0 | 0 | 0 |
| | Sub-Total | 0 | 0 | 0 | 0 |
| 14. Moga | | | | | |
| 1 | Moga | 1 | 1076 | 3079 | 986 |
| 2 | Bagha Purana | 9 | 0 | 11 | 4 |
| 3 | Dharamkot | 0 | 0 | 0 | 0 |
| 5 | Badhni Kalan | 0 | 0 | 0 | 0 |
| 5 | Nihal Singh Wala | 0 | 0 | 0 | 0 |
| 6 | Kot Ise Khan | 0 | 0 | 0 | 0 |
| 7 | Fatehgarh Panjtoor | 0 | 0 | 0 | 0 |
| | Sub-Total | 10 | 1076 | 3090 | 990 |
| 15. Rupnagar | | | | | |
| 1 | Rupnagar | 0 | 0 | 0 | 0 |
| 2 | Morinda | 0 | 0 | 0 | 0 |
| 3 | Anadpur Sahib | 0 | 0 | 0 | 0 |
| 4 | Nangal | 0 | 0 | 0 | 0 |
| 5 | Chamkaur Sahib | 0 | 0 | 0 | 0 |
| 6 | Shri Kiratpur Sahib | 0 | 0 | 0 | 0 |
| | Sub-Total | 0 | 0 | 0 | 0 |
| 16. Sahibzada Ajit Singh Nagar | | | | | |
| 1 | S.A.S. Nagar | 1 | 1025 | 3198 | 598 |
| 2 | Kurali | 1 | 198 | 823 | 351 |
| 3 | Kharar | 0 | 0 | 0 | 0 |
| 4 | Dera Bassi | 1 | 458 | 416 | 511 |
| 5 | Zirakpur | 0 | 0 | 0 | 0 |
| 6 | Naya-Gaon | 0 | 0 | 0 | 0 |
| 7 | Banur | 0 | 0 | 0 | 0 |
| 8 | Lalru | 1 | 0 | 0 | 0 |
| | Sub-Total | 4 | 1681 | 4437 | 1460 |

| SN/ Name of the District | Name of the Municipality/ Municipal Corpn. | No. of Slaughter Houses | No. of Animals Slaughtered | | |
|--------------------------|---|-------------------------|----------------------------|---------------|-------------|
| | | | Sheep | Goats | Pigs |
| 1/2 | 3 | 4 | 5 | 6 | 7 |
| 17. Bathinda | | | | | |
| 1 | Bathinda | 0 | 0 | 0 | 0 |
| 2 | Bhucho | 0 | 0 | 0 | 0 |
| 3 | Goniana | 0 | 0 | 0 | 0 |
| 4 | Kot Fattah | 0 | 0 | 0 | 0 |
| 5 | Maur | 0 | 0 | 0 | 0 |
| 6 | Rama | 0 | 0 | 0 | 0 |
| 7 | Rampura Phool | 0 | 0 | 0 | 0 |
| 8 | Sangat | 0 | 0 | 0 | 0 |
| 9 | Talwandi Sabo | 0 | 0 | 0 | 0 |
| 10 | Bhgta | 0 | 0 | 0 | 0 |
| 11 | Kot Shamir | 0 | 0 | 0 | 0 |
| 12 | Lehra Mohabbat | 0 | 0 | 0 | 0 |
| 13 | Nathana | 0 | 0 | 0 | 0 |
| 14 | Maluka | 0 | 0 | 0 | 0 |
| 15 | Bhai Rupa | 0 | 0 | 0 | 0 |
| 16 | Kotha Guru | 0 | 0 | 0 | 0 |
| 17 | Mehraj | 0 | 0 | 0 | 0 |
| | Sub-Total | 0 | 0 | 0 | 0 |
| 18. Jalandhar | | | | | |
| 1 | Adampur | 0 | 0 | 0 | 0 |
| 2 | Alawalpur | 0 | 0 | 0 | 0 |
| 3 | Jalandhar | 1 | 125 | 1152 | 31 |
| 4 | Kartarpur | 1 | 925 | 3182 | 462 |
| 5 | Nakodar | 1 | 210 | 2178 | 0 |
| 6 | Noor Mahal | 0 | 0 | 0 | 0 |
| 7 | Philaur | 0 | 0 | 0 | 0 |
| 8 | Shahkot | 0 | 0 | 0 | 0 |
| 9 | Goraya | 0 | 0 | 0 | 0 |
| 10 | Bhogpur | 0 | 0 | 0 | 0 |
| 11 | Lohian Khas | 0 | 0 | 0 | 0 |
| 12 | Mehatpur | 0 | 0 | 0 | 0 |
| 13 | Bilga | 0 | 0 | 0 | 0 |
| | Sub-Total | 3 | 1260 | 6512 | 493 |
| 19. Sangrur | | | | | |
| 1 | Malerkotla | 1 | 2165 | 2363 | 0 |
| 2 | Sangrur | 0 | 0 | 0 | 0 |
| 3 | Sunam | 0 | 0 | 0 | 0 |
| 4 | Dhuri | 0 | 0 | 0 | 0 |
| 5 | Longowal | 0 | 0 | 0 | 0 |
| 6 | Ahmedgarh | 0 | 0 | 0 | 0 |
| 7 | Lehragaga | 1 | 0 | 332 | 85 |
| 8 | Bhiwanigarh | 0 | 0 | 0 | 0 |
| 9 | Khanauri | 0 | 0 | 0 | 0 |
| 10 | Cheema | 0 | 0 | 0 | 0 |
| 11 | Dirba | 0 | 0 | 0 | 0 |
| 12 | Moonak | 0 | 0 | 0 | 0 |
| 13 | Amargarh | 0 | 0 | 0 | 0 |
| | Sub-Total | 2 | 2165 | 2695 | 85 |
| 20. Barnala | | | | | |
| 1 | Barnala | 1 | 425 | 2310 | 300 |
| 2 | Dhanoula | 8 | 0 | 1254 | 149 |
| 3 | Bhadaur | 1 | 394 | 581 | 51 |
| 4 | Tapa | 1 | 142 | 247 | 49 |
| 5 | Handiaya | 0 | 0 | 0 | 0 |
| | Sub-Total | 11 | 961 | 4392 | 549 |
| 21. Fazilka | | | | | |
| 1 | Jalalabad | 6 | 0 | 0 | 0 |
| 2 | Fazilka | 1 | 782 | 1092 | 58 |
| 3 | Abohar | 0 | 0 | 0 | 0 |
| 4 | Arni wala Sheikh Suban | 0 | 0 | 0 | 0 |
| | Sub-Total | 7 | 782 | 1092 | 58 |
| 22. Pathankot | | | | | |
| 1 | Pathankot | 1 | 40 | 90 | 65 |
| 2 | sujanpur | 0 | 0 | 0 | 0 |
| 3 | Narot Jaimal Singh | 0 | 0 | 0 | 0 |
| | Sub-Total | 1 | 40 | 90 | 65 |
| | Grand Total | 90 | 63373 | 106024 | 4159 |

Banking, Veterinary and Sports Facilities
Table No. 19 No. of Banking Offices 2020-21

| SN/ Name of the District | Name of the Municipality/ Municipal Corpn. | State Bank of India | Punjab National Bank | Punjab & Sind Bank | United Commercial Bank | New Bank of India | Central Bank of India | Co-op. Bank | Other Commercial Banks | Total |
|---------------------------|--|---------------------|----------------------|--------------------|------------------------|-------------------|-----------------------|-------------|------------------------|------------|
| 1/2 | 3 | 4 | 6 | 7 | 8 | 9 | 10 | 11 | 12 | 13 |
| 1. Kapurthala | | | | | | | | | | |
| 1 | Kapurthala | 8 | 5 | 1 | 1 | 0 | 1 | 3 | 21 | 40 |
| 2 | Phagwara | 10 | 5 | 3 | 1 | 0 | 2 | 3 | 23 | 47 |
| 3 | Sultanpur Lodhi | 3 | 1 | 1 | 1 | 0 | 0 | 2 | 13 | 21 |
| 4 | Dhilwan | 2 | 1 | 1 | 0 | 0 | 0 | 1 | 5 | 10 |
| 5 | Begowal | 3 | 2 | 1 | 1 | 0 | 0 | 1 | 8 | 16 |
| 6 | Bhulath | 2 | 1 | 1 | 1 | 0 | 0 | 1 | 6 | 12 |
| 7 | Nadala | 2 | 1 | 1 | 0 | 0 | 0 | 2 | 9 | 15 |
| | Sub-Total | 30 | 16 | 9 | 5 | 0 | 3 | 13 | 85 | 161 |
| 2. Fatehgarh Sahib | | | | | | | | | | |
| 1 | Amlah | 1 | 1 | 1 | 0 | 0 | 0 | 1 | 11 | 15 |
| 2 | Sirhind | 5 | 4 | 2 | 1 | 0 | 1 | 2 | 20 | 35 |
| 3 | Gobindgarh | 3 | 3 | 1 | 1 | 0 | 1 | 1 | 21 | 31 |
| 4 | Bassi Pathana | 2 | 1 | 1 | 0 | 0 | 0 | 1 | 4 | 9 |
| 5 | Khamano | 1 | 1 | 1 | 0 | 0 | 0 | 1 | 6 | 10 |
| | Sub-Total | 12 | 10 | 6 | 2 | 0 | 2 | 6 | 62 | 100 |
| 3. Mansa | | | | | | | | | | |
| 1 | Mansa | 6 | 1 | 1 | 1 | 0 | 1 | 2 | 22 | 34 |
| 2 | Budhlada | 2 | 1 | 0 | 1 | 0 | 0 | 1 | 5 | 10 |
| 3 | Bareta | 2 | 1 | 1 | 0 | 0 | 0 | 1 | 0 | 5 |
| 4 | Bhikhi | 2 | 1 | 1 | 1 | 0 | 0 | 1 | 1 | 7 |
| 5 | Sardulgarh | 2 | 1 | 1 | 1 | 0 | 1 | 1 | 2 | 9 |
| 6 | Joga | 1 | 0 | 0 | 0 | 0 | 0 | 1 | 1 | 3 |
| 7 | Boha | 1 | 0 | 1 | 0 | 0 | 0 | 1 | 3 | 6 |
| | Sub-Total | 16 | 5 | 5 | 4 | 0 | 2 | 8 | 34 | 74 |
| 4. Firozpur | | | | | | | | | | |
| 1 | Firozpur | 5 | 4 | 1 | 1 | 1 | 1 | 1 | 26 | 40 |
| 2 | Talwandi Bhai | 2 | 1 | 0 | 0 | 1 | 0 | 1 | 5 | 10 |
| 3 | Zira | 2 | 1 | 1 | 1 | 1 | 1 | 1 | 7 | 15 |
| 4 | Guru Har Sahai | 2 | 1 | 1 | 0 | 1 | 0 | 1 | 5 | 11 |
| 5 | Makhu | 2 | 1 | 1 | 0 | 1 | 0 | 1 | 3 | 9 |
| 6 | Mudakki | 1 | 1 | 1 | 0 | 1 | 0 | 1 | 2 | 7 |
| 7 | Malanwali khas | 2 | 1 | 1 | 0 | 1 | 0 | 1 | 1 | 7 |
| 8 | Mamdot | 2 | 1 | 0 | 0 | 1 | 1 | 1 | 2 | 8 |
| | Sub-Total | 18 | 11 | 6 | 2 | 8 | 3 | 8 | 51 | 107 |
| 5. Ludhiana | | | | | | | | | | |
| 1 | Ludhiana | 45 | 49 | 28 | 9 | 0 | 15 | 14 | 209 | 369 |
| 2 | Samrala | 1 | 1 | 1 | 0 | 0 | 0 | 1 | 13 | 17 |
| 3 | Khanna | 1 | 3 | 2 | 1 | 0 | 1 | 1 | 27 | 36 |
| 4 | Doraha | 1 | 1 | 1 | 0 | 1 | 0 | 1 | 5 | 10 |
| 5 | Jagraon | 2 | 2 | 2 | 1 | 0 | 1 | 1 | 12 | 21 |
| 6 | Raikot | 1 | 1 | 1 | 0 | 0 | 1 | 1 | 8 | 13 |
| 7 | Payal | 0 | 1 | 1 | 0 | 0 | 0 | 1 | 4 | 7 |
| 8 | Machhiwara | 1 | 1 | 1 | 1 | 1 | 1 | 2 | 7 | 15 |
| 9 | Mulanpur | 1 | 2 | 1 | 1 | 0 | 1 | 0 | 10 | 16 |
| 10 | Maloud | 1 | 0 | 1 | 0 | 1 | 0 | 1 | 3 | 7 |
| 11 | Sahnewal | 1 | 2 | 1 | 0 | 0 | 0 | 1 | 8 | 13 |
| | Sub-Total | 55 | 63 | 40 | 13 | 3 | 20 | 24 | 306 | 524 |

| SN/ Name of the District | Name of the Municipality/ Municipal Corpn. | State Bank of India | Punjab National Bank | Punjab & Sind Bank | United Commercial Bank | New Bank of India | Central Bank of India | Co-op. Bank | Other Commercial Banks | Total |
|---------------------------------------|--|---------------------|----------------------|--------------------|------------------------|-------------------|-----------------------|-------------|------------------------|------------|
| 1/2 | 3 | 4 | 6 | 7 | 8 | 9 | 10 | 11 | 12 | 13 |
| 6. Patiala | | | | | | | | | | |
| 1 | Ghagga | 1 | 0 | 1 | 0 | 0 | 0 | 1 | 0 | 3 |
| 2 | Ghanaur | 3 | 7 | 3 | 0 | 0 | 1 | 5 | 11 | 30 |
| 3 | Nabha | 10 | 6 | 5 | 0 | 0 | 1 | 7 | 33 | 62 |
| 4 | Patiala | 48 | 35 | 21 | 0 | 0 | 3 | 15 | 103 | 225 |
| 5 | Patran | 4 | 3 | 3 | 0 | 0 | 0 | 3 | 13 | 26 |
| 6 | Rajpura | 11 | 7 | 1 | 0 | 0 | 1 | 4 | 32 | 56 |
| 7 | Samana | 7 | 3 | 2 | 0 | 0 | 1 | 2 | 22 | 37 |
| 8 | Sanaur | 5 | 6 | 5 | 0 | 0 | 0 | 4 | 12 | 32 |
| 9 | Bhadson | 1 | 0 | 1 | 0 | 0 | 0 | 1 | 6 | 9 |
| | Sub-Total | 90 | 67 | 42 | 0 | 0 | 7 | 42 | 232 | 480 |
| 7. Amritsar | | | | | | | | | | |
| 1 | Amritsar | 18 | 29 | 29 | 28 | 4 | 0 | 13 | 10 | 131 |
| 2 | Jandiala | 1 | 1 | 1 | 0 | 0 | 0 | 1 | 15 | 19 |
| 3 | Ramdass | 1 | 0 | 1 | 0 | 0 | 0 | 1 | 3 | 6 |
| 4 | Majitha | 1 | 1 | 1 | 0 | 0 | 0 | 1 | 7 | 11 |
| 5 | Rayya | 1 | 1 | 1 | 1 | 1 | 0 | 1 | 4 | 11 |
| 6 | Raja Sansi | 2 | 1 | 1 | 0 | 0 | 0 | 3 | 1 | 6 |
| 7 | Ajnala | 1 | 1 | 2 | 1 | 1 | 1 | 1 | 7 | 15 |
| | Sub-Total | 25 | 34 | 36 | 30 | 6 | 1 | 21 | 47 | 199 |
| 8. Tarn Taran | | | | | | | | | | |
| 1 | Tarn Taran | 4 | 1 | 3 | 1 | 0 | 1 | 1 | 13 | 24 |
| 2 | Patti | 2 | 1 | 1 | 1 | 0 | 0 | 1 | 7 | 13 |
| 3 | Khemkaran | 1 | 1 | 0 | 0 | 0 | 0 | 1 | 1 | 4 |
| 4 | Bhikhiwind | 1 | 1 | 1 | 0 | 0 | 1 | 1 | 6 | 11 |
| | Sub-Total | 8 | 4 | 5 | 2 | 0 | 2 | 4 | 27 | 52 |
| 9. Hoshiarpur | | | | | | | | | | |
| 1 | Sham Churasi | 1 | 2 | 1 | 0 | 0 | 0 | 1 | 4 | 9 |
| 2 | Hoshiarpur | 8 | 7 | 8 | 3 | 0 | 1 | 6 | 65 | 98 |
| 3 | Hariyana | 1 | 1 | 1 | 1 | 0 | 0 | 1 | 5 | 10 |
| 4 | Gardhiwal | 1 | 1 | 1 | 1 | 0 | 0 | 1 | 16 | 21 |
| 5 | Garh Shankar | 1 | 1 | 2 | 1 | 0 | 0 | 1 | 5 | 11 |
| 6 | Tanda | 2 | 1 | 1 | 1 | 0 | 0 | 1 | 8 | 14 |
| 7 | Talwara | 2 | 2 | 1 | 1 | 0 | 0 | 1 | 15 | 22 |
| 8 | Dasuya | 3 | 3 | 1 | - | - | - | 1 | 5 | 13 |
| 9 | Mukerian | 1 | 1 | 3 | 1 | 0 | 0 | 1 | 22 | 29 |
| 10 | Mahilpur | 1 | 1 | 2 | 1 | 0 | 0 | 1 | 20 | 26 |
| | Sub-Total | 21 | 20 | 21 | 10 | 0 | 1 | 15 | 165 | 253 |
| 10. Shaheed Bhagat Singh Nagar | | | | | | | | | | |
| 1 | S.B.S. Nagar | 6 | 4 | 3 | 1 | 1 | 2 | 3 | 26 | 46 |
| 2 | Banga | 5 | 3 | 1 | 0 | 1 | 1 | 2 | 11 | 24 |
| 3 | Balachaur | 3 | 2 | 1 | 0 | 0 | 1 | 1 | 2 | 10 |
| 4 | Rahon | 1 | 2 | 1 | 0 | 0 | 0 | 1 | 4 | 8 |
| | Sub-Total | 15 | 11 | 6 | 1 | 2 | 4 | 6 | 43 | 88 |
| 11. Gurdaspur | | | | | | | | | | |
| 1 | Gurdaspur | 7 | 0 | 3 | 4 | 1 | 0 | 2 | 1 | 27 |
| 2 | Dhariwal | 2 | 0 | 1 | 1 | 1 | 0 | 0 | 1 | 6 |
| 3 | Dina Nagar | 1 | 0 | 1 | 1 | 1 | 1 | 1 | 1 | 7 |
| 4 | Batala | 6 | 0 | 10 | 3 | 0 | 0 | 2 | 1 | 0 |
| 5 | Shri Har Gobindpur | 1 | 0 | 1 | 1 | 0 | 0 | 0 | 1 | 5 |
| 6 | Qadian | 2 | 0 | 1 | 1 | 0 | 0 | 0 | 1 | 4 |
| 7 | Fatehgarh Churian | 1 | 0 | 1 | 1 | 0 | 0 | 0 | 1 | 6 |
| 8 | Dera Baba Nanak | 1 | 0 | 1 | 1 | 0 | 0 | 0 | 1 | 5 |
| | Sub-Total | 21 | 0 | 19 | 13 | 3 | 0 | 5 | 8 | 60 |

| SN/ Name of the District | Name of the Municipality/ Municipal Corpn. | State Bank of India | Punjab National Bank | Punjab & Sind Bank | United Commercial Bank | New Bank of India | Central Bank of India | Co-op. Bank | Other Commercial Banks | Total |
|---------------------------------------|--|---------------------|----------------------|--------------------|------------------------|-------------------|-----------------------|-------------|------------------------|------------|
| 1/2 | 3 | 4 | 6 | 7 | 8 | 9 | 10 | 11 | 12 | 13 |
| 12. Faridkot | | | | | | | | | | |
| 1 | Faridkot | 6 | 6 | 4 | 2 | 0 | 1 | 2 | 23 | 44 |
| 2 | Kotkapura | 3 | 4 | 1 | 1 | 0 | 1 | 1 | 16 | 27 |
| 3 | Jaitu | 2 | 2 | 1 | 1 | 0 | 1 | 1 | 8 | 16 |
| | Sub-Total | 11 | 12 | 6 | 4 | 0 | 3 | 4 | 47 | 87 |
| 13. Muktsar | | | | | | | | | | |
| 1 | Muktsar | 7 | 2 | 2 | 1 | 1 | 1 | 1 | 9 | 24 |
| 2 | Malout | 4 | 2 | 1 | 1 | 1 | 1 | 1 | 5 | 16 |
| 3 | Gidderbaha | 3 | 1 | 1 | 1 | 1 | 1 | 1 | 3 | 12 |
| 4 | Bariwala | 1 | 1 | 1 | 0 | 0 | 0 | 0 | 1 | 4 |
| | Sub-Total | 15 | 6 | 5 | 3 | 3 | 3 | 3 | 18 | 56 |
| 14. Moga | | | | | | | | | | |
| 1 | Moga | 4 | 2 | 7 | 3 | 4 | 0 | 2 | 2 | 19 |
| 2 | Bagha Purana | 1 | 1 | 1 | 1 | 0 | 1 | 1 | 1 | 2 |
| 3 | Dharamkot | 1 | 1 | 1 | 0 | 0 | 0 | 1 | 1 | 1 |
| 4 | Badhni Kalan | 1 | 1 | 1 | 0 | 2 | 0 | 0 | 1 | 3 |
| 5 | Nihal Singh Wala | 1 | 0 | 2 | 1 | 0 | 0 | 0 | 1 | 4 |
| 6 | Kot Ise Khan | 1 | 1 | 1 | 1 | 0 | 0 | 0 | 1 | 1 |
| 7 | Fatehgarh Panjtoor | 0 | 0 | 0 | 0 | 0 | 0 | 0 | 0 | 0 |
| | Sub-Total | 9 | 6 | 13 | 6 | 6 | 1 | 4 | 7 | 30 |
| 15. Rupnagar | | | | | | | | | | |
| 1 | Rupnagar | 5 | 2 | 2 | 1 | 0 | 1 | 2 | 21 | 34 |
| 2 | Morinda | 2 | 2 | 1 | 1 | 0 | 0 | 2 | 14 | 17 |
| 3 | Anadpur Sahib | 2 | 1 | 1 | 1 | 0 | 1 | 1 | 5 | 12 |
| 4 | Nangal | 3 | 1 | 1 | 1 | 0 | 0 | 1 | 7 | 14 |
| 5 | Chamkaur Sahib | 1 | 1 | 1 | 0 | 0 | 0 | 1 | 3 | 7 |
| 6 | Shri Kiratpur Sahib | 1 | 0 | 0 | 0 | 0 | 0 | 1 | 2 | 4 |
| | Sub-Total | 14 | 7 | 6 | 4 | 0 | 2 | 8 | 52 | 88 |
| 16. Sahibzada Ajit Singh Nagar | | | | | | | | | | |
| 1 | S.A.S. Nagar | 19 | 15 | 10 | 2 | 0 | 2 | 6 | 139 | 193 |
| 2 | Kurali | 4 | 5 | 2 | 1 | 0 | 0 | 4 | 19 | 35 |
| 3 | Kharar | 8 | 6 | 3 | 3 | 0 | 3 | 5 | 38 | 66 |
| 4 | Dera Bassi | 3 | 6 | 2 | 1 | 0 | 1 | 1 | 33 | 47 |
| 5 | Zirakpur | 6 | 3 | 1 | 1 | 0 | 2 | 2 | 39 | 54 |
| 6 | Naya-Gaon | 0 | 0 | 1 | 0 | 0 | 0 | 1 | 9 | 11 |
| 7 | Banur | 1 | 0 | 2 | 1 | 0 | 0 | 1 | 22 | 27 |
| 8 | Lalru | 1 | 2 | 1 | 1 | 0 | 0 | 1 | 17 | 23 |
| | Sub-Total | 42 | 37 | 22 | 10 | 0 | 8 | 21 | 316 | 456 |
| 17. Bathinda | | | | | | | | | | |
| 1 | Bathinda | 22 | 12 | 5 | 2 | 0 | 3 | 3 | 63 | 110 |
| 2 | Bhucho | 3 | 2 | 1 | 0 | 0 | 1 | 1 | 5 | 13 |
| 3 | Goniana | 1 | 1 | 1 | 0 | 0 | 0 | 1 | 3 | 7 |
| 4 | Kot Fattah | 1 | 0 | 0 | 0 | 0 | 0 | 1 | 1 | 3 |
| 5 | Maur | 2 | 1 | 1 | 0 | 0 | 1 | 1 | 8 | 14 |
| 6 | Rama | 1 | 1 | 1 | 0 | 0 | 1 | 1 | 6 | 11 |
| 7 | Rampura Phool | 3 | 1 | 1 | 1 | 0 | 0 | 1 | 12 | 19 |
| 8 | Sangat | 1 | 1 | 1 | 0 | 0 | 0 | 1 | 3 | 7 |
| 9 | Talwandi Sabo | 2 | 1 | 1 | 0 | 1 | 0 | 8 | 1 | 14 |
| 10 | Bhgta | 1 | 1 | 1 | 0 | 0 | 0 | 1 | 3 | 7 |
| 11 | Kot Shamir | 1 | 0 | 0 | 0 | 0 | 0 | 0 | 1 | 2 |
| 12 | Lehra Mohabbat | 2 | 0 | 0 | 0 | 0 | 0 | 1 | 0 | 3 |
| 13 | Nathana | 1 | 1 | 1 | 0 | 0 | 0 | 1 | 3 | 7 |
| 14 | Maluka | 0 | 0 | 0 | 0 | 0 | 0 | 1 | 1 | 2 |
| 15 | Bhai Rupa | 1 | 0 | 1 | 0 | 0 | 0 | 1 | 0 | 3 |
| 16 | Kotha Guru | 0 | 1 | 0 | 0 | 0 | 0 | 0 | 1 | 2 |
| 17 | Mehraj | 1 | 1 | 1 | 0 | 0 | 0 | 1 | 1 | 5 |
| | Sub-Total | 43 | 24 | 16 | 3 | 1 | 6 | 24 | 112 | 229 |

| SN/ Name of the District | Name of the Municipality/ Municipal Corpn. | State Bank of India | Punjab National Bank | Punjab & Sind Bank | United Commercial Bank | New Bank of India | Central Bank of India | Co-op. Bank | Other Commercial Banks | Total |
|--------------------------|--|---------------------|----------------------|--------------------|------------------------|-------------------|-----------------------|-------------|------------------------|-------------|
| 1/2 | 3 | 4 | 6 | 7 | 8 | 9 | 10 | 11 | 12 | 13 |
| 18. Jalandhar | | | | | | | | | | |
| 1 | Adampur | 1 | 2 | 1 | 0 | 0 | 1 | 1 | 8 | 14 |
| 2 | Alawalpur | 0 | 1 | 0 | 0 | 0 | 0 | 1 | 2 | 4 |
| 3 | Jalandhar | 23 | 24 | 16 | 4 | 0 | 5 | 5 | 45 | 122 |
| 4 | Kartarpur | 1 | 3 | 1 | 0 | 0 | 1 | 1 | 5 | 12 |
| 5 | Nakodar | 2 | 3 | 1 | 1 | 0 | 1 | 2 | 1 | 11 |
| 6 | Noor Mahal | 2 | 1 | 1 | 0 | 1 | 1 | 1 | 12 | 19 |
| 7 | Philaur | 4 | 3 | 1 | 1 | 0 | 0 | 1 | 7 | 17 |
| 8 | Shahkot | 2 | 1 | 1 | 1 | 1 | 1 | 1 | 4 | 12 |
| 9 | Goraya | 2 | 2 | 1 | 1 | 1 | 1 | 4 | 12 | 24 |
| 10 | Bhogpur | 1 | 1 | 1 | 0 | 0 | 1 | 2 | 5 | 11 |
| 11 | Lohian Khas | 1 | 1 | 1 | 0 | 0 | 0 | 1 | 8 | 12 |
| 12 | Mehatpur | 2 | 1 | 1 | 0 | 0 | 0 | 1 | 5 | 10 |
| 13 | Bilga | 1 | 1 | 1 | 0 | 0 | 0 | 1 | 6 | 10 |
| | Sub-Total | 42 | 44 | 27 | 8 | 3 | 12 | 22 | 120 | 278 |
| 19. Sangrur | | | | | | | | | | |
| 1 | Malerkotla | 3 | 2 | 1 | 0 | 1 | 1 | 1 | 18 | 27 |
| 2 | Sangrur | 5 | 2 | 1 | 1 | 1 | 1 | 2 | 27 | 40 |
| 3 | Sunam | 3 | 1 | 1 | 1 | 1 | 1 | 2 | 16 | 26 |
| 4 | Dhuri | 3 | 2 | 1 | 0 | 1 | 0 | 2 | 16 | 25 |
| 5 | Longowal | 1 | 1 | 0 | 0 | 0 | 1 | 1 | 2 | 6 |
| 6 | Ahmedgarh | 2 | 1 | 1 | 0 | 0 | 1 | 2 | 9 | 16 |
| 7 | Lehragaga | 1 | 1 | 0 | 1 | 0 | 0 | 1 | 5 | 9 |
| 8 | Bhiwanigarh | 2 | 1 | 1 | 0 | 0 | 0 | 1 | 8 | 13 |
| 9 | Khanauri | 1 | 0 | 0 | 0 | 0 | 0 | 1 | 3 | 5 |
| 10 | Cheema | 1 | 0 | 1 | 0 | 0 | 0 | 1 | 4 | 7 |
| 11 | Dirba | 1 | 1 | 1 | 0 | 0 | 0 | 1 | 4 | 8 |
| 12 | Moonak | 1 | 1 | 1 | 0 | 0 | 0 | 1 | 2 | 6 |
| 13 | Amargarh | 2 | 0 | 0 | 0 | 0 | 0 | 1 | 3 | 6 |
| | Sub-Total | 26 | 13 | 9 | 3 | 4 | 5 | 17 | 117 | 194 |
| 20. Barnala | | | | | | | | | | |
| 1 | Barnala | 2 | 4 | 3 | 0 | 0 | 1 | 1 | 25 | 36 |
| 2 | Dhanoula | 1 | 1 | 1 | 1 | 0 | 0 | 1 | 2 | 7 |
| 3 | Bhadaur | 1 | 1 | 0 | 0 | 0 | 0 | 1 | 3 | 6 |
| 4 | Tapa | 2 | 1 | 1 | 1 | 0 | 0 | 2 | 5 | 12 |
| 5 | Handiaya | 1 | 0 | 0 | 0 | 0 | 0 | 0 | 0 | 1 |
| | Sub-Total | 7 | 7 | 5 | 2 | 0 | 1 | 5 | 35 | 62 |
| 21. Fazilka | | | | | | | | | | |
| 1 | Jalalabad | 2 | 2 | 2 | 1 | 1 | 2 | 1 | 2 | 13 |
| 2 | Fazilka | 3 | 4 | 2 | 1 | 1 | 1 | 2 | 11 | 25 |
| 3 | Abohar | 5 | 5 | 2 | 1 | 2 | 2 | 2 | 12 | 31 |
| 4 | Arni wala Sheikh Suban | 1 | 0 | 0 | 0 | 0 | 0 | 2 | 3 | 6 |
| | Sub-Total | 11 | 11 | 6 | 3 | 4 | 5 | 7 | 28 | 75 |
| 22. Pathankot | | | | | | | | | | |
| 1 | Pathankot | 9 | 4 | 1 | 2 | 1 | 1 | 2 | 13 | 33 |
| 2 | sujanpur | 2 | 1 | 1 | 0 | 1 | 1 | 1 | 3 | 10 |
| 3 | Narot Jaimal Singh | 0 | 1 | 0 | 0 | 0 | 0 | 1 | 1 | |
| | Sub-Total | 11 | 5 | 2 | 2 | 2 | 2 | 3 | 16 | 43 |
| | Grand Total | 542 | 413 | 312 | 130 | 45 | 93 | 270 | 1928 | 3696 |

Banking, Veterinary and Sports Facilities
Table No. 20 No. of Veterinary Hospitals, Dispensaries and Milk Plants 2020-21

| SN/ Name of the District | Name of the Municipality/ Municipal Corpn. | Veterinary Hospitals | Veterinary Dispensaries | Milk Plants |
|---------------------------|--|----------------------|-------------------------|-------------|
| 1/2 | 3 | 4 | 5 | 6 |
| 1. Kapurthala | | | | |
| 1 | Kapurthala | 1 | 0 | 0 |
| 2 | Phagwara | 1 | 0 | 0 |
| 3 | Sultanpur Lodhi | 1 | 0 | 1 |
| 4 | Dhilwan | 1 | 0 | 0 |
| 5 | Begowal | 1 | 0 | 0 |
| 6 | Bhulath | 1 | 0 | 0 |
| 7 | Nadala | 1 | 0 | 0 |
| | Sub-Total | 7 | 0 | 1 |
| 2. Fatehgarh Sahib | | | | |
| 1 | Amlah | 1 | 0 | 0 |
| 2 | Sirhind | 1 | 1 | 0 |
| 3 | Gobindgarh | 1 | 1 | 0 |
| 4 | Bassi Pathana | 1 | 0 | 0 |
| 5 | Khamano | 1 | 0 | 0 |
| | Sub-Total | 5 | 2 | 0 |
| 3. Mansa | | | | |
| 1 | Mansa | 2 | 0 | 0 |
| 2 | Budhlada | 1 | 0 | 0 |
| 3 | Bareta | 1 | 0 | 0 |
| 4 | Bhikhi | 1 | 0 | 1 |
| 5 | Sardulgarh | 1 | 0 | 1 |
| 6 | Joga | 1 | 0 | 0 |
| 7 | Boha | 1 | 0 | 0 |
| | Sub-Total | 8 | 0 | 2 |
| 4. Firozpur | | | | |
| 1 | Firozpur | 2 | 0 | 2 |
| 2 | Talwandi Bhai | 1 | 0 | 1 |
| 3 | Zira | 1 | 0 | 1 |
| 4 | Guru Har Sahai | 1 | 0 | 1 |
| 5 | Makhu | 1 | 0 | 1 |
| 6 | Mudakki | 1 | 1 | 0 |
| 7 | Malanwali khas | 1 | 0 | 0 |
| 8 | Mamdot | 0 | 0 | 0 |
| | Sub-Total | 8 | 1 | 6 |
| 5. Ludhiana | | | | |
| 1 | Ludhiana | 1 | 1 | 1 |
| 2 | Samrala | 1 | 0 | 0 |
| 3 | Khanna | 1 | 1 | 0 |
| 4 | Doraha | 1 | 0 | 0 |
| 5 | Jagraon | 1 | 0 | 0 |
| 6 | Raikot | 1 | 0 | 0 |
| 7 | Payal | 1 | 0 | 0 |
| 8 | Machhiwara | 1 | 0 | 0 |
| 9 | Mulanpur | 1 | 0 | 0 |
| 10 | Maloud | 1 | 0 | 0 |
| 11 | Sahnewal | 1 | 0 | 0 |
| | Sub-Total | 11 | 2 | 1 |
| 6. Patiala | | | | |
| 1 | Ghagga | 1 | 0 | 0 |
| 2 | Ghanaur | 1 | 0 | 0 |
| 3 | Nabha | 1 | 0 | 1 |
| 4 | Patiala | 1 | 0 | 0 |
| 5 | Patran | 1 | 0 | 0 |
| 6 | Rajpura | 1 | 0 | 0 |
| 7 | Samana | 1 | 0 | 0 |
| 8 | Sanaur | 1 | 0 | 0 |
| 9 | Bhadson | 1 | 0 | 0 |
| | Sub-Total | 9 | 0 | 1 |
| 6. Amritsar | | | | |
| 1 | Amritsar | 2 | 0 | 4 |
| 2 | Jandiala | 1 | 0 | 0 |
| 3 | Ramdass | 1 | 0 | 0 |
| 4 | Majitha | 1 | 0 | 0 |
| 5 | Rayya | 1 | 0 | 0 |
| 6 | Raja Sansi | 1 | 0 | 0 |
| 7 | Ajnala | 1 | 0 | 1 |
| | Sub-Total | 8 | 0 | 5 |

| SN/ Name of the District | Name of the Municipality/ Municipal Corpn. | Veterinary Hospitals | Veterinary Dispensaries | Milk Plants |
|---------------------------------------|--|----------------------|-------------------------|-------------|
| 1/2 | 3 | 4 | 5 | 6 |
| 8. Tarn Taran | | | | |
| 1 | Tarn Taran | 1 | 0 | 0 |
| 2 | Patti | 1 | 0 | 1 |
| 3 | Khemkaran | 1 | 0 | 0 |
| 4 | Bhikhiwind | 1 | 0 | 0 |
| | Sub-Total | 4 | 0 | 1 |
| 9. Hoshiarpur | | | | |
| 1 | Sham Churasi | 0 | 1 | 0 |
| 2 | Hoshiarpur | 1 | 0 | 1 |
| 3 | Hariyana | 1 | 0 | 0 |
| 4 | Gardhiwal | 1 | 1 | 0 |
| 5 | Garh Shankar | 1 | 0 | 0 |
| 6 | Tanda | 1 | 0 | 0 |
| 7 | Talwara | 1 | 2 | 1 |
| 8 | Dasuya | 1 | - | 1 |
| 9 | Mukerian | 1 | 0 | 0 |
| 10 | Mahilpur | 1 | 1 | 0 |
| | Sub-Total | 9 | 5 | 3 |
| 10. Shaheed Bhagat Singh Nagar | | | | |
| 1 | S.B.S. Nagar | 1 | 0 | 0 |
| 2 | Banga | 1 | 0 | 0 |
| 3 | Balachaur | 1 | 0 | 0 |
| 4 | Rahon | 0 | 1 | 0 |
| | Sub-Total | 3 | 1 | 0 |
| 11. Gurdaspur | | | | |
| 1 | Gurdaspur | 1 | 1 | 1 |
| 2 | Dhariwal | 1 | 0 | 0 |
| 3 | Dina Nagar | 1 | 0 | 0 |
| 4 | Batala | 1 | 0 | 0 |
| 5 | Shri Har Gobindpur | 1 | 0 | 0 |
| 6 | Qadian | 1 | 0 | 0 |
| 7 | Fatehgarh Churian | 1 | 0 | 0 |
| 8 | Dera Baba Nanak | 1 | 0 | 0 |
| | Sub-Total | 8 | 1 | 1 |
| 12. Faridkot | | | | |
| 1 | Faridkot | 1 | 3 | 1 |
| 2 | Kotkapura | 1 | 0 | 2 |
| 3 | Jaitu | 1 | 0 | 1 |
| | Sub-Total | 3 | 3 | 4 |
| 13. Muktsar | | | | |
| 1 | Muktsar | 1 | 0 | 0 |
| 2 | Malout | 1 | 1 | 0 |
| 3 | Gidderbaha | 2 | 1 | 0 |
| 4 | Bariwala | 1 | 0 | 0 |
| | Sub-Total | 5 | 2 | 0 |
| 14. Moga | | | | |
| 1 | Moga | 0 | 0 | 0 |
| 2 | Bagha Purana | 1 | 1 | 0 |
| 3 | Dharamkot | 1 | 0 | 0 |
| 4 | Badhni Kalan | 1 | 0 | 0 |
| 5 | Nihal Singh Wala | 0 | 1 | 0 |
| 6 | Kot Ise Khan | 1 | 0 | 0 |
| 7 | Fatehgarh Panjtoor | 0 | 0 | 0 |
| | Sub-Total | 4 | 2 | 0 |
| 15. Rupnagar | | | | |
| 1 | Rupnagar | 1 | 0 | 0 |
| 2 | Morinda | 1 | 1 | 1 |
| 3 | Anadpur Sahib | 1 | 0 | 0 |
| 4 | Nangal | 1 | 0 | 0 |
| 5 | Chamkaur Sahib | 1 | 1 | 1 |
| 6 | Shri Kiratpur Sahib | 1 | 0 | 0 |
| | Sub-Total | 6 | 2 | 2 |
| 16. Sahibzada Ajit Singh Nagar | | | | |
| 1 | S.A.S. Nagar | 1 | 2 | 1 |
| 2 | Kurali | 1 | 0 | 0 |
| 3 | Kharar | 1 | 1 | 0 |
| 4 | Dera Bassi | 1 | 0 | 0 |
| 5 | Zirakpur | 2 | 2 | 0 |
| 6 | Naya-Gaon | 1 | 0 | 0 |
| 7 | Banur | 1 | 1 | 0 |
| 8 | Lalru | 2 | 0 | 1 |
| | Sub-Total | 10 | 6 | 2 |

| SN/ Name of the District | Name of the Municipality/ Municipal Corpn. | Veterinary Hospitals | Veterinary Dispensaries | Milk Plants |
|--------------------------|--|----------------------|-------------------------|-------------|
| 1/2 | 3 | 4 | 5 | 6 |
| 17. Bathinda | | | | |
| 1 | Bathinda | 2 | 0 | 1 |
| 2 | Bhucho | 1 | 0 | 0 |
| 3 | Goniana | 0 | 0 | 0 |
| 4 | Kot Fattah | 1 | 0 | 0 |
| 5 | Maur | 1 | 0 | 0 |
| 6 | Rama | 1 | 0 | 0 |
| 7 | Rampura Phool | 2 | 0 | 0 |
| 8 | Sangat | 1 | 0 | 0 |
| 9 | Talwandi Sabo | 1 | 0 | 0 |
| 10 | Bhgta | 1 | 0 | 0 |
| 11 | Kot Shamir | 1 | 0 | 0 |
| 12 | Lehra Mohabbat | 1 | 0 | 0 |
| 13 | Nathana | 1 | 0 | 0 |
| 14 | Maluka | 1 | 0 | 0 |
| 15 | Bhai Rupa | 1 | 0 | 0 |
| 16 | Kotha Guru | 1 | 0 | 0 |
| 17 | Mehraj | 1 | 0 | 0 |
| | Sub-Total | 18 | 0 | 1 |
| 18. Jalandhar | | | | |
| 1 | Adampur | 1 | 0 | 0 |
| 2 | Alawalpur | 1 | 0 | 1 |
| 3 | Jalandhar | 4 | 0 | 1 |
| 4 | Kartarpur | 1 | 0 | 0 |
| 5 | Nakodar | 1 | 0 | 0 |
| 6 | Noor Mahal | 1 | 0 | 0 |
| 7 | Philaur | 1 | 0 | 0 |
| 8 | Shahkot | 1 | 0 | 1 |
| 9 | Goraya | 1 | 0 | 0 |
| 10 | Bhogpur | 1 | 0 | 0 |
| 11 | Lohian Khas | 1 | 0 | 0 |
| 12 | Mehatpur | 1 | 0 | 0 |
| 13 | Bilga | 1 | 1 | 0 |
| | Sub-Total | 16 | 1 | 3 |
| 19. Sangrur | | | | |
| 1 | Malerkotla | 1 | 0 | 0 |
| 2 | Sangrur | 1 | 1 | 1 |
| 3 | Sunam | 1 | 0 | 0 |
| 4 | Dhuri | 1 | 1 | 0 |
| 5 | Longowal | 1 | 0 | 0 |
| 6 | Ahmedgarh | 1 | 0 | 0 |
| 7 | Lehragaga | 1 | 1 | 0 |
| 8 | Bhiwanigarh | 1 | 0 | 0 |
| 9 | Khanauri | 1 | 0 | 0 |
| 10 | Cheema | 1 | 0 | 0 |
| 11 | Dirba | 1 | 0 | 0 |
| 12 | Moonak | 1 | 0 | 0 |
| 13 | Amargarh | 1 | 0 | 0 |
| | Sub-Total | 13 | 3 | 1 |
| 20. Barnala | | | | |
| 1 | Barnala | 1 | 0 | 0 |
| 2 | Dhanoula | 1 | 0 | 0 |
| 3 | Bhadaur | 1 | 1 | 0 |
| 4 | Tapa | 1 | 1 | 0 |
| 5 | Handiaya | 0 | 1 | 0 |
| | Sub-Total | 4 | 3 | 0 |
| 21. Fazilka | | | | |
| 1 | Jalalabad | 1 | 0 | 1 |
| 2 | Fazilka | 1 | 1 | 0 |
| 3 | Abohar | 1 | 1 | 1 |
| 4 | Arni wala Sheikh Suban | 0 | 0 | 0 |
| | Sub-Total | 3 | 2 | 2 |
| 22. Pathankot | | | | |
| 1 | Pathankot | 1 | 1 | 0 |
| 2 | sujanpur | 1 | 0 | 0 |
| 3 | Narot Jaimal Singh | 0 | 1 | 0 |
| | Sub-Total | 2 | 1 | 0 |
| | Grand Total | 164 | 37 | 36 |

Banking, Veterinary and Sports Facilities
Table No. 21 No. of Sports Facilities 2020-21

| SN/ Name of the District | Name of the Municipality/ Municipal Corpn. | Sports Stadium | Swimming Pool | Basketball Court | Table Tennis Hall | Badminton Hall | Lawn Tennis Court | Others |
|---------------------------|--|----------------|---------------|------------------|-------------------|----------------|-------------------|-----------|
| 1/2 | 3 | 4 | 5 | 6 | 7 | 8 | 9 | 10 |
| 1. Kapurthala | | | | | | | | |
| 1 | Kapurthala | 2 | 2 | 10 | 2 | 3 | 3 | 5 |
| 2 | Phagwara | 1 | 0 | 3 | 0 | 0 | 1 | 1 |
| 3 | Sultanpur Lodhi | 1 | 0 | 0 | 0 | 0 | 0 | 1 |
| 4 | Dhilwan | 1 | 1 | 2 | 1 | 0 | 1 | 1 |
| 5 | Begowal | 1 | 0 | 1 | 0 | 0 | 0 | 1 |
| 6 | Bhulath | 0 | 0 | 0 | 0 | 0 | 0 | 1 |
| 7 | Nadala | 0 | 0 | 0 | 0 | 0 | 0 | 0 |
| | Sub-Total | 6 | 3 | 16 | 3 | 3 | 5 | 10 |
| 2. Fatehgarh Sahib | | | | | | | | |
| 1 | Amlah | 0 | 0 | 0 | 0 | 0 | 0 | 0 |
| 2 | Sirhind | 2 | 0 | 2 | 0 | 3 | 2 | 0 |
| 3 | Gobindgarh | 0 | 0 | 1 | 0 | 3 | 1 | 0 |
| 4 | Bassi Pathana | 0 | 0 | 0 | 0 | 0 | 0 | 0 |
| 5 | Khamano | 0 | 0 | 0 | 0 | 0 | 0 | 0 |
| | Sub-Total | 2 | 0 | 3 | 0 | 6 | 3 | 0 |
| 3. Mansa | | | | | | | | |
| 1 | Mansa | 1 | 0 | 1 | 0 | 1 | 0 | 0 |
| 2 | Budhlada | 1 | 0 | 0 | 0 | 0 | 0 | 0 |
| 3 | Bareta | 0 | 0 | 0 | 0 | 0 | 0 | 0 |
| 4 | Bhikhi | 0 | 0 | 2 | 0 | 0 | 0 | 0 |
| 5 | Sardulgarh | 0 | 0 | 1 | 0 | 0 | 0 | 0 |
| 6 | Joga | 0 | 0 | 1 | 0 | 0 | 0 | 0 |
| 7 | Boha | 0 | 0 | 0 | 0 | 0 | 0 | 0 |
| | Sub-Total | 2 | 0 | 5 | 0 | 1 | 0 | 0 |
| 4. Firozpur | | | | | | | | |
| 1 | Firozpur | 1 | 1 | 1 | 0 | 1 | 0 | 5 |
| 2 | Talwandi Bhai | 0 | 0 | 0 | 0 | 0 | 0 | 0 |
| 3 | Zira | 1 | 0 | 0 | 0 | 0 | 0 | 0 |
| 4 | Guru Har Sahai | 1 | 0 | 0 | 0 | 0 | 0 | 0 |
| 5 | Makhu | 0 | 0 | 0 | 0 | 0 | 0 | 0 |
| 6 | Mudakki | 0 | 0 | 0 | 0 | 0 | 0 | 0 |
| 7 | Malanwali khas | 0 | 0 | 0 | 0 | 0 | 0 | 0 |
| 8 | Mamdot | 1 | 0 | 0 | 0 | 0 | 0 | 0 |
| | Sub-Total | 4 | 1 | 1 | 0 | 1 | 0 | 5 |
| 5. Ludhiana | | | | | | | | |
| 1 | Ludhiana | 3 | 5 | 3 | 1 | 1 | 5 | 2 |
| 2 | Samrala | 1 | 0 | 0 | 0 | 0 | 0 | 0 |
| 3 | Khanna | 1 | 1 | 1 | 1 | 0 | 0 | 0 |
| 4 | Doraha | 0 | 0 | 0 | 0 | 0 | 0 | 0 |
| 5 | Jagraon | 0 | 0 | 2 | 0 | 0 | 0 | 0 |
| 6 | Raikot | 1 | 0 | 0 | 0 | 0 | 0 | 0 |
| 7 | Payal | 0 | 0 | 0 | 0 | 0 | 0 | 0 |
| 8 | Machhiwara | 1 | 0 | 0 | 0 | 0 | 0 | 0 |
| 9 | Mulanpur | 1 | 0 | 0 | 0 | 0 | 0 | 0 |
| 10 | Maloud | 1 | 0 | 0 | 0 | 0 | 0 | 0 |
| 11 | Sahnewal | 1 | 0 | 0 | 0 | 0 | 0 | 0 |
| | Sub-Total | 10 | 6 | 6 | 2 | 1 | 5 | 2 |
| 6. Patiala | | | | | | | | |
| 1 | Ghagga | 1 | 0 | 0 | 0 | 0 | 0 | 0 |
| 2 | Ghanaur | 1 | 0 | 1 | 0 | 1 | 0 | 0 |
| 3 | Nabha | 1 | 0 | 0 | 0 | 1 | 0 | 0 |
| 4 | Patiala | 1 | 1 | 2 | 1 | 2 | 2 | 0 |
| 5 | Patran | 0 | 0 | 3 | 0 | 0 | 0 | 0 |
| 6 | Rajpura | 1 | 0 | 1 | 0 | 0 | 0 | 0 |
| 7 | Samana | 1 | 1 | 2 | 0 | 0 | 0 | 0 |
| 8 | Sanaur | 1 | 0 | 1 | 0 | 0 | 0 | 0 |
| 9 | Bhadson | 0 | 0 | 0 | 0 | 0 | 0 | 0 |
| | Sub-Total | 7 | 2 | 10 | 1 | 4 | 2 | 0 |
| 6. Amritsar | | | | | | | | |
| 1 | Amritsar | 8 | 4 | 10 | 1 | 2 | 8 | 0 |
| 2 | Jandiala | 0 | 0 | 0 | 0 | 0 | 0 | 1 |
| 3 | Ramdass | 1 | 0 | 0 | 0 | 0 | 0 | 0 |
| 4 | Majitha | 0 | 0 | 0 | 0 | 0 | 0 | 0 |
| 5 | Rayya | 0 | 0 | 0 | 0 | 0 | 0 | 0 |
| 6 | Raja Sansi | 0 | 0 | 0 | 0 | 0 | 0 | 0 |
| 7 | Ajnala | 0 | 0 | 0 | 0 | 0 | 0 | 0 |
| | Sub-Total | 9 | 4 | 10 | 1 | 2 | 8 | 1 |

| SN/ Name of the District | Name of the Municipality/ Municipal Corpn. | Sports Stadium | Swimming Pool | Basketball Court | Table Tennis Hall | Badminton Hall | Lawn Tennis Court | Others |
|---------------------------------------|--|----------------|---------------|------------------|-------------------|----------------|-------------------|----------|
| 1/2 | 3 | 4 | 5 | 6 | 7 | 8 | 9 | 10 |
| 8. Tarn Taran | | | | | | | | |
| 1 | Tarn Taran | 1 | 0 | 1 | 1 | 1 | 1 | 0 |
| 2 | Patti | 2 | 1 | 5 | 0 | 0 | 0 | 0 |
| 3 | Khemkaran | 0 | 0 | 0 | 0 | 0 | 0 | 0 |
| 4 | Bhikhiwind | 0 | 0 | 0 | 0 | 0 | 0 | 0 |
| | Sub-Total | 3 | 1 | 6 | 1 | 1 | 1 | 0 |
| 9. Hoshiarpur | | | | | | | | |
| 1 | Sham Churasi | 1 | 0 | 0 | 0 | 0 | 0 | 0 |
| 2 | Hoshiarpur | 2 | 1 | 1 | 0 | 1 | 0 | 4 |
| 3 | Hariyana | 0 | 0 | 0 | 0 | 0 | 0 | 0 |
| 4 | Gardhiwal | 1 | 0 | 1 | 1 | 1 | 1 | 0 |
| 5 | Garh Shankar | 2 | 0 | 0 | 0 | 0 | 0 | 0 |
| 6 | Tanda | 0 | 0 | 0 | 0 | 0 | 0 | 0 |
| 7 | Talwara | 0 | 0 | 0 | 0 | 0 | 0 | 0 |
| 8 | Dasuya | 1 | - | 1 | - | 1 | - | |
| 9 | Mukerian | 2 | 0 | 1 | 1 | 1 | 0 | 0 |
| 10 | Mahilpur | 1 | 0 | 1 | 0 | 0 | 0 | 0 |
| | Sub-Total | 10 | 1 | 5 | 2 | 4 | 1 | 4 |
| 10. Shaheed Bhagat Singh Nagar | | | | | | | | |
| 1 | S.B.S. Nagar | 1 | 1 | 1 | 1 | 1 | 0 | 0 |
| 2 | Banga | 0 | 0 | 0 | 0 | 0 | 0 | 0 |
| 3 | Balachaur | 1 | 0 | 0 | 0 | 0 | 0 | 0 |
| 4 | Rahon | 1 | 0 | 1 | 0 | 0 | 0 | 0 |
| | Sub-Total | 3 | 1 | 2 | 1 | 1 | 0 | 0 |
| 11. Gurdaspur | | | | | | | | |
| 1 | Gurdaspur | 1 | 0 | 1 | 1 | 2 | 15 | 0 |
| 2 | Dhariwal | 0 | 0 | 0 | 0 | 1 | 7 | 0 |
| 3 | Dina Nagar | 0 | 0 | 0 | 0 | | 4 | 0 |
| 4 | Batala | 1 | 0 | 1 | 0 | 0 | 5 | 0 |
| 5 | Shri Har Gobindpur | 1 | 0 | 0 | 0 | 0 | 3 | 0 |
| 6 | Qadian | 1 | 0 | 0 | 0 | 0 | 3 | 0 |
| 7 | Fatehgarh Churian | 0 | 0 | 0 | 0 | 0 | 3 | 0 |
| 8 | Dera Baba Nanak | 1 | 0 | 0 | 0 | 0 | 4 | 0 |
| | Sub-Total | 5 | 0 | 2 | 1 | 3 | 44 | 0 |
| 12. Faridkot | | | | | | | | |
| 1 | Faridkot | 1 | 1 | 2 | 1 | 1 | 0 | 0 |
| 2 | Kotkapura | 0 | 0 | 2 | 1 | 0 | 0 | 0 |
| 3 | Jaitu | 1 | 0 | 0 | 0 | 0 | 0 | 0 |
| | Sub-Total | 2 | 1 | 4 | 2 | 1 | 0 | 0 |
| 13. Muktsar | | | | | | | | |
| 1 | Muktsar | 1 | 0 | 2 | 0 | 1 | 1 | 0 |
| 2 | Malout | 0 | 0 | 1 | 0 | 0 | 0 | 0 |
| 3 | Gidderbaha | 0 | 0 | 1 | 0 | 0 | 0 | 0 |
| 4 | Bariwala | 0 | 0 | 0 | 0 | 0 | 0 | 0 |
| | Sub-Total | 1 | 0 | 4 | 0 | 1 | 1 | 0 |
| 14. Moga | | | | | | | | |
| 1 | Moga | 3 | 0 | 2 | 0 | 1 | 0 | 0 |
| 2 | Bagha Purana | 1 | 0 | 0 | 0 | 0 | 0 | 0 |
| 3 | Dharamkot | 0 | 0 | 0 | 0 | 0 | 0 | 0 |
| 4 | Badhni Kalan | 0 | 0 | 0 | 0 | 0 | 0 | 0 |
| 5 | Nihal Singh Wala | 0 | 0 | 0 | 0 | 0 | 0 | 0 |
| 6 | Kot Ise Khan | 0 | 0 | 0 | 0 | 0 | 0 | 0 |
| 7 | Fatehgarh Panjtoor | 0 | 0 | 0 | 0 | 0 | 0 | 0 |
| | Sub-Total | 4 | 0 | 2 | 0 | 1 | 0 | 0 |
| 15. Rupnagar | | | | | | | | |
| 1 | Rupnagar | 1 | 1 | 2 | 1 | 1 | 1 | 0 |
| 2 | Morinda | 0 | 0 | 0 | 0 | 0 | 0 | 0 |
| 3 | Anadpur Sahib | 2 | 0 | 0 | 1 | 1 | 1 | 0 |
| 4 | Nangal | 0 | 1 | 2 | 1 | 1 | 2 | 0 |
| 5 | Chamkaur Sahib | 1 | 0 | 0 | 0 | 1 | 0 | 0 |
| 6 | Shri Kiratpur Sahib | 0 | 0 | 0 | 0 | 0 | 0 | 0 |
| | Sub-Total | 4 | 2 | 4 | 3 | 4 | 4 | 0 |
| 16. Sahibzada Ajit Singh Nagar | | | | | | | | |
| 1 | S.A.S. Nagar | 4 | 2 | 2 | 2 | 2 | 0 | 6 |
| 2 | Kurali | 1 | 0 | 0 | 0 | 0 | 0 | 0 |
| 3 | Kharar | 1 | 0 | 1 | 0 | 0 | 0 | 0 |
| 4 | Dera Bassi | 1 | 0 | 1 | 0 | 0 | 0 | 0 |
| 5 | Zirakpur | 0 | 0 | 0 | 0 | 0 | 0 | 0 |
| 6 | Naya-Gaon | 0 | 0 | 0 | 0 | 0 | 0 | 0 |
| 7 | Banur | 1 | 0 | 1 | 0 | 0 | 0 | 0 |
| 8 | Lalru | 1 | 0 | 0 | 0 | 0 | 0 | 0 |
| | Sub-Total | 9 | 2 | 5 | 2 | 2 | 0 | 6 |

| SN/ Name of the District | Name of the Municipality/ Municipal Corpn. | Sports Stadium | Swimming Pool | Basketball Court | Table Tennis Hall | Badminton Hall | Lawn Tennis Court | Others |
|--------------------------|--|----------------|---------------|------------------|-------------------|----------------|-------------------|-----------|
| 1/2 | 3 | 4 | 5 | 6 | 7 | 8 | 9 | 10 |
| 17. Bathinda | | | | | | | | |
| 1 | Bathinda | 2 | 1 | 0 | 0 | 0 | 0 | 0 |
| 2 | Bhucho | 0 | 0 | 0 | 0 | 0 | 0 | 0 |
| 3 | Goniana | 0 | 0 | 0 | 0 | 0 | 0 | 0 |
| 4 | Kot Fattah | 0 | 0 | 0 | 0 | 0 | 0 | 0 |
| 5 | Maur | 0 | 0 | 0 | 0 | 0 | 0 | 0 |
| 6 | Rama | 1 | 0 | 0 | 0 | 0 | 0 | 0 |
| 7 | Rampura Phool | 0 | 0 | 0 | 0 | 0 | 0 | 0 |
| 8 | Sangat | 0 | 0 | 0 | 0 | 0 | 0 | 0 |
| 9 | Talwandi Sabo | 1 | 0 | 0 | 0 | 0 | 0 | 0 |
| 10 | Bhgta | 0 | 0 | 0 | 0 | 0 | 0 | 0 |
| 11 | Kot Shamir | 1 | 0 | 0 | 0 | 0 | 0 | 0 |
| 12 | Lehra Mohabbat | 0 | 0 | 0 | 0 | 0 | 0 | 0 |
| 13 | Nathana | 0 | 0 | 0 | 0 | 0 | 0 | 0 |
| 14 | Maluka | 0 | 0 | 0 | 0 | 0 | 0 | 0 |
| 15 | Bhai Rupa | 0 | 0 | 0 | 0 | 0 | 0 | 0 |
| 16 | Kotha Guru | 0 | 0 | 0 | 0 | 0 | 0 | 0 |
| 17 | Mehraj | 0 | 0 | 0 | 0 | 0 | 0 | 0 |
| | Sub-Total | 5 | 1 | 0 | 0 | 0 | 0 | 0 |
| 18. Jalandhar | | | | | | | | |
| 1 | Adampur | 1 | 0 | 1 | 0 | 1 | 0 | 0 |
| 2 | Alawalpur | 0 | 0 | 0 | 0 | 0 | 0 | 0 |
| 3 | Jalandhar | 7 | 2 | 2 | 8 | 2 | 2 | 0 |
| 4 | Kartarpur | 1 | 0 | 1 | 0 | 0 | 0 | 0 |
| 5 | Nakodar | 0 | 0 | 1 | 0 | 1 | 0 | 0 |
| 6 | Noor Mahal | 1 | 0 | 1 | 0 | 0 | 0 | 0 |
| 7 | Philaur | 0 | 0 | 1 | 0 | 1 | 0 | 0 |
| 8 | Shahkot | 0 | 0 | 0 | 0 | 0 | 0 | 0 |
| 9 | Goraya | 0 | 0 | 0 | 0 | 0 | 0 | 0 |
| 10 | Bhogpur | 1 | 0 | 0 | 0 | 0 | 0 | 0 |
| 11 | Lohian Khas | 0 | 0 | 1 | 0 | 0 | 0 | 0 |
| 12 | Mehatpur | 1 | 0 | 0 | 0 | 0 | 0 | 0 |
| 13 | Bilga | 0 | 0 | 0 | 0 | 0 | 0 | 0 |
| | Sub-Total | 12 | 2 | 8 | 8 | 5 | 2 | 0 |
| 19. Sangrur | | | | | | | | |
| 1 | Malerkotla | 1 | 1 | 0 | 0 | 1 | 0 | 0 |
| 2 | Sangrur | 1 | 3 | 2 | 1 | 2 | 1 | 0 |
| 3 | Sunam | 1 | 1 | 1 | 0 | 1 | 0 | 0 |
| 4 | Dhuri | 1 | 0 | 0 | 0 | 1 | 0 | 0 |
| 5 | Longowal | 0 | 0 | 0 | 0 | 0 | 0 | 0 |
| 6 | Ahmedgarh | 1 | 0 | 0 | 0 | 0 | 0 | 0 |
| 7 | Lehragaga | 1 | 0 | 0 | 0 | 1 | 0 | 0 |
| 8 | Bhiwanigarh | 1 | 0 | 1 | 0 | 1 | 0 | 0 |
| 9 | Khanauri | 0 | 0 | 0 | 0 | 0 | 0 | 0 |
| 10 | Cheema | 1 | 0 | 0 | 0 | 0 | 0 | 0 |
| 11 | Dirba | 1 | 0 | 0 | 0 | 0 | 0 | 0 |
| 12 | Moonak | 1 | 0 | 0 | 0 | 0 | 0 | 0 |
| 13 | Amargarh | 1 | 0 | 0 | 0 | 0 | 0 | 0 |
| | Sub-Total | 11 | 5 | 4 | 1 | 7 | 1 | 0 |
| 20. Barnala | | | | | | | | |
| 1 | Barnala | 1 | 1 | 2 | 1 | 1 | 1 | 0 |
| 2 | Dhanoula | 1 | 0 | 1 | 0 | 0 | 0 | 3 |
| 3 | Bhadaur | 1 | 0 | 0 | 0 | 0 | 0 | 0 |
| 4 | Tapa | 1 | 0 | 0 | 0 | 0 | 0 | 0 |
| 5 | Handiaya | 0 | 0 | 1 | 0 | 0 | 0 | 0 |
| | Sub-Total | 4 | 1 | 4 | 1 | 1 | 1 | 3 |
| 21. Fazilka | | | | | | | | |
| 1 | Jalalabad | 1 | 0 | 0 | 0 | 0 | 0 | 0 |
| 2 | Fazilka | 1 | 1 | 2 | 0 | 2 | 0 | 0 |
| 3 | Abohar | 2 | 0 | 1 | 0 | 1 | 0 | 0 |
| 4 | Arni wala Sheikh Suban | 0 | 0 | 0 | 0 | 0 | 0 | 0 |
| | Sub-Total | 4 | 1 | 3 | 0 | 3 | 0 | 0 |
| 22. Pathankot | | | | | | | | |
| 1 | Pathankot | 1 | 1 | 0 | 0 | 0 | 0 | 0 |
| 2 | Sujanpur | 0 | 0 | 0 | 0 | 0 | 0 | 0 |
| 3 | Narot Jaimal Singh | 0 | 0 | 0 | 0 | 0 | 0 | 0 |
| | Sub-Total | 1 | 1 | 0 | 0 | 0 | 0 | 0 |
| | Grand Total | 118 | 35 | 104 | 29 | 52 | 78 | 31 |

Rest Houses, Dak Bungalows and Dharamshalas

Table No. 22 No. of Rest Houses, Dak Bungalows and Dharamshalas 2020-21

| SN/ Name of the District | Name of the Municipality/ Municipal Corpn. | No. of Rest Houses/Dak Bungalows run by | | | | | No. of Dharamshalas | |
|-----------------------------------|--|---|------------------|---------------------|--------------------------|-----------|------------------------|-----------|
| | | P.W.D. | Zila Parishad | Market Committee | Sainik Rest Houses | Others | Govt. | Private |
| 1/2 | 3 | 4 | 5 | 6 | 7 | 8 | 9 | 10 |
| 1. Kapurthala | | | | | | | | |
| 1 | Kapurthala | 1 | 1 | 0 | 1 | 0 | 10 | 4 |
| 2 | Phagwara | 1 | 0 | 0 | 0 | 0 | 21 | 5 |
| 3 | Sultanpur Lodhi | 1 | 0 | 0 | 0 | 1 | 3 | 1 |
| 4 | Dhilwan | 1 | 0 | 0 | 0 | 0 | 0 | 3 |
| 5 | Begowal | 0 | 0 | 0 | 0 | 0 | 5 | 0 |
| 6 | Bhulath | 1 | 0 | 1 | 0 | 0 | 2 | 4 |
| 7 | Nadala | 0 | 0 | 0 | 0 | 0 | 0 | 0 |
| | Sub-Total | 5 | 1 | 1 | 1 | 1 | 41 | 17 |
| 2. Fatehgarh Sahib | | | | | | | | |
| 1 | Amlon | 0 | 0 | 1 | 0 | 0 | 0 | 0 |
| 2 | Sirhind | 1 | 0 | 1 | 1 | 0 | 0 | 5 |
| 3 | Gobindgarh | 1 | 0 | 0 | 0 | 0 | 0 | 2 |
| 4 | Bassi Pathana | 0 | 0 | 1 | 0 | 0 | 0 | 6 |
| 5 | Khamano | 0 | 0 | 0 | 0 | 1 | 0 | 2 |
| | Sub-Total | 2 | 0 | 3 | 1 | 1 | 0 | 15 |
| 3. Mansa | | | | | | | | |
| 1 | Mansa | 1 | 0 | 1 | 0 | 0 | 0 | 10 |
| 2 | Budhlada | 1 | 0 | 1 | 0 | 0 | 0 | 6 |
| 3 | Bareta | 0 | 0 | 1 | 0 | 0 | 0 | 5 |
| 4 | Bhikhi | 1 | 0 | 0 | 0 | 0 | 0 | 5 |
| 5 | Sardulgarh | 0 | 0 | 0 | 0 | 0 | 0 | 3 |
| 6 | Joga | 0 | 0 | 0 | 0 | 0 | 0 | 1 |
| 7 | Boha | 0 | 0 | 0 | 0 | 0 | 0 | 1 |
| | Sub-Total | 3 | 0 | 3 | 0 | 0 | 0 | 31 |
| 4. Firozpur | | | | | | | | |
| 1 | Firozpur | 0 | 0 | 1 | 0 | 1 | 0 | 3 |
| 2 | Talwandi Bhai | 0 | 0 | 1 | 0 | 0 | 0 | 5 |
| 3 | Zira | 1 | 0 | 8 | 1 | 8 | 2 | 15 |
| 4 | Guru Har Sahai | 0 | 0 | 1 | 0 | 1 | 0 | 5 |
| 5 | Makhu | 0 | 0 | 1 | 0 | 1 | 0 | 0 |
| 6 | Mudakki | 0 | 0 | 0 | 0 | 3 | 3 | 0 |
| 7 | Malanwali khas | 0 | 0 | 1 | 0 | 0 | 0 | 1 |
| 8 | Mamdot | 0 | 0 | 0 | 0 | 0 | 0 | 1 |
| | Sub-Total | 1 | 0 | 13 | 1 | 14 | 5 | 34 |
| 5. Ludhiana | | | | | | | | |
| 1 | Ludhiana | 1 | 1 | 0 | 0 | 3 | 4 | 60 |
| 2 | Samrala | 0 | 0 | 1 | 1 | 1 | 0 | 5 |
| 3 | Khanna | 1 | 0 | 1 | 0 | 0 | 0 | 2 |
| 4 | Doraha | 1 | 0 | 1 | 0 | 0 | 0 | 2 |
| 5 | Jagraon | 1 | 0 | 1 | 0 | 0 | 0 | 5 |
| 6 | Raikot | 1 | 0 | 1 | 0 | 0 | 9 | 0 |
| 7 | Payal | 0 | 0 | 0 | 0 | 0 | 0 | 0 |
| 8 | Machhiwara | 0 | 1 | 1 | 0 | 0 | 7 | 0 |
| 9 | Mulanpur | 0 | 0 | 0 | 0 | 0 | 4 | 0 |
| 10 | Maloud | 0 | 0 | 0 | 0 | 0 | 0 | 5 |
| 11 | Sahnewal | 0 | 0 | 1 | 0 | 0 | 6 | 0 |
| | Sub-Total | 5 | 2 | 7 | 1 | 4 | 30 | 79 |
| 6. Patiala | | | | | | | | |
| 1 | Ghagga | 0 | 0 | 0 | 0 | 0 | 0 | 5 |
| 2 | Ghanaur | 0 | 0 | 1 | 0 | 0 | 0 | 3 |
| 3 | Nabha | 1 | 0 | 1 | 0 | 0 | 0 | 10 |
| 4 | Patiala | 1 | 1 | 1 | 1 | 6 | 0 | 0 |
| 5 | Patran | 0 | 0 | 1 | 0 | 0 | 0 | 3 |
| 6 | Rajpura | 1 | 0 | 1 | 1 | 0 | 0 | 0 |
| 7 | Samana | 0 | 0 | 1 | 0 | 1 | 0 | 4 |
| 8 | Sanaur | 0 | 0 | 1 | 0 | 0 | 0 | 0 |
| 9 | Bhadson | 0 | 0 | 1 | 0 | 0 | 0 | 0 |
| | Sub-Total | 3 | 1 | 8 | 2 | 7 | 0 | 25 |
| 6. Amritsar | | | | | | | | |
| 1 | Amritsar | 2 | 1 | 3 | 1 | 3 | 3 | 28 |
| 2 | Jandiala | 0 | 0 | 0 | 0 | 0 | 0 | 0 |
| 3 | Ramdass | 0 | 0 | 0 | 0 | 0 | 0 | 0 |
| 4 | Majitha | 0 | 0 | 0 | 0 | 0 | 0 | 0 |
| 5 | Rayya | 0 | 0 | 0 | 0 | 0 | 0 | 0 |
| 6 | Raja Sansi | 0 | 0 | 0 | 0 | 0 | 0 | 0 |
| 7 | Ajnala | 1 | 0 | 1 | 0 | 0 | 0 | 0 |
| | Sub-Total | 3 | 1 | 4 | 1 | 3 | 3 | 28 |

| SN/ Name of the District | Name of the Municipality/ Municipal Corpn. | No. of Rest Houses/Dak Bungalows run by | | | | | No. of Dharamshalas | |
|---------------------------------------|--|---|------------------|---------------------|--------------------------|-----------|------------------------|-----------|
| | | P.W.D. | Zila Parishad | Market Committee | Sainik Rest Houses | Others | Govt. | Private |
| 1/2 | 3 | 4 | 5 | 6 | 7 | 8 | 9 | 10 |
| 8. Tarn Taran | | | | | | | | |
| 1 | Tarn Taran | 1 | 1 | 1 | 1 | 0 | 0 | 0 |
| 2 | Patti | 1 | 0 | 1 | 0 | 0 | 0 | 0 |
| 3 | Khemkaran | 0 | 0 | 1 | 0 | 0 | 0 | 0 |
| 4 | Bhikhiwind | 0 | 0 | 1 | 0 | 0 | 0 | 0 |
| | Sub-Total | 2 | 1 | 4 | 1 | 0 | 0 | 0 |
| 9. Hoshiarpur | | | | | | | | |
| 1 | Sham Churasi | 0 | 0 | 0 | 0 | 0 | 0 | 0 |
| 2 | Hoshiarpur | 1 | 1 | 1 | 1 | 1 | 0 | 5 |
| 3 | Hariyana | 0 | 0 | 0 | 0 | 1 | 0 | 2 |
| 4 | Gardhiwal | 0 | 0 | 0 | 0 | 2 | 0 | 2 |
| 5 | Garh Shankar | 1 | 0 | 1 | 0 | 1 | 0 | 1 |
| 6 | Tanda | 1 | 0 | 1 | 0 | 1 | 0 | 1 |
| 7 | Talwara | 0 | 0 | 0 | 0 | 2 | 0 | 8 |
| 8 | Dasuya | 1 | - | 1 | 1 | - | - | - |
| 9 | Mukerian | 1 | 0 | 1 | 0 | 0 | 0 | 1 |
| 10 | Mahilpur | 1 | 0 | 0 | 0 | 0 | 0 | 0 |
| | Sub-Total | 6 | 1 | 5 | 2 | 8 | 0 | 20 |
| 10. Shaheed Bhagat Singh Nagar | | | | | | | | |
| 1 | S.B.S. Nagar | 0 | 1 | 0 | 0 | 0 | 0 | 0 |
| 2 | Banga | 0 | 0 | 0 | 0 | 0 | 0 | 0 |
| 3 | Balachaur | 1 | 0 | 0 | 0 | 0 | 0 | 2 |
| 4 | Rahon | 1 | 0 | 0 | 0 | 0 | 0 | 0 |
| | Sub-Total | 2 | 1 | 0 | 0 | 0 | 0 | 2 |
| 11. Gurdaspur | | | | | | | | |
| 1 | Gurdaspur | 1 | 0 | 1 | 1 | 2 | 15 | 0 |
| 2 | Dhariwal | 0 | 0 | 0 | 0 | 1 | 7 | 0 |
| 3 | Dina Nagar | 0 | 0 | 0 | 0 | 0 | 4 | 0 |
| 4 | Batala | 1 | 0 | 1 | 0 | 0 | 5 | 0 |
| 5 | Shri Har Gobindpur | 1 | 0 | 0 | 0 | 0 | 3 | 0 |
| 6 | Qadian | 1 | 0 | 0 | 0 | 0 | 3 | 0 |
| 7 | Fatehgarh Churian | 0 | 0 | 0 | 0 | 0 | 3 | 0 |
| 8 | Dera Baba Nanak | 1 | 0 | 0 | 0 | 0 | 4 | 0 |
| | Sub-Total | 5 | 0 | 2 | 1 | 3 | 44 | 0 |
| 12. Faridkot | | | | | | | | |
| 1 | Faridkot | 1 | 0 | 1 | 1 | 1 | 6 | 3 |
| 2 | Kotkapura | 0 | 0 | 0 | 0 | 2 | 0 | 6 |
| 3 | Jaitu | 0 | 0 | 0 | 0 | 1 | 0 | 19 |
| | Sub-Total | 1 | 0 | 1 | 1 | 4 | 6 | 28 |
| 13. Muktsar | | | | | | | | |
| 1 | Muktsar | 1 | 1 | 1 | 0 | 0 | 0 | 12 |
| 2 | Malout | 0 | 0 | 1 | 0 | 1 | 0 | 45 |
| 3 | Gidderbaha | 1 | 0 | 1 | 0 | 1 | 0 | 12 |
| 4 | Bariwala | 0 | 0 | 1 | 0 | 0 | 0 | 8 |
| | Sub-Total | 2 | 1 | 4 | 0 | 2 | 0 | 77 |
| 14. Moga | | | | | | | | |
| 1 | Moga | 0 | 0 | 1 | 0 | 1 | 0 | 0 |
| 2 | Bagha Purana | 0 | 0 | 1 | 0 | 0 | 0 | 0 |
| 3 | Badhni Kalan | 0 | 0 | 1 | 0 | 0 | 0 | 0 |
| 4 | Dharamkot | 0 | 0 | 1 | 0 | 0 | 0 | 0 |
| 5 | Nihal Singh Wala | 0 | 0 | 1 | 0 | 0 | 0 | 0 |
| 6 | Kot Ise Khan | 0 | 0 | 1 | 0 | 0 | 0 | 0 |
| 7 | Fatehgarh Panjtoor | 0 | 0 | 1 | 0 | 0 | 0 | 0 |
| | Sub-Total | 0 | 0 | 7 | 0 | 1 | 0 | 0 |
| 15. Rupnagar | | | | | | | | |
| 1 | Rupnagar | 1 | 1 | 1 | 1 | 3 | 0 | 0 |
| 2 | Morinda | 1 | 0 | 0 | 0 | 0 | 0 | 5 |
| 3 | Anadpur Sahib | 1 | 0 | 1 | 1 | 6 | 1 | 0 |
| 4 | Nangal | 0 | 0 | 0 | 0 | 7 | 0 | 0 |
| 5 | Chamkaur Sahib | 1 | 0 | 1 | 0 | 0 | 1 | 3 |
| 6 | Shri Kiratpur Sahib | 0 | 0 | 0 | 0 | 0 | 0 | 2 |
| | Sub-Total | 4 | 1 | 3 | 2 | 16 | 2 | 10 |
| 16. Sahibzada Ajit Singh Nagar | | | | | | | | |
| 1 | S.A.S. Nagar | 0 | 0 | 0 | 0 | 1 | 1 | 3 |
| 2 | Kurali | 1 | 0 | 0 | 0 | 0 | 0 | 0 |
| 3 | Kharar | 1 | 1 | 1 | 0 | 1 | 0 | 11 |
| 4 | Dera Bassi | 1 | 0 | 0 | 0 | 0 | 21 | 6 |
| 5 | Zirakpur | 0 | 0 | 0 | 0 | 0 | 29 | 0 |
| 6 | Naya-Gaon | 1 | 0 | 0 | 0 | 0 | 0 | 0 |
| 7 | Banur | 1 | 0 | 1 | 0 | 0 | 0 | 8 |
| 8 | Lalru | 0 | 0 | 0 | 0 | 0 | 0 | 2 |
| | Sub-Total | 5 | 1 | 2 | 0 | 2 | 51 | 30 |

| SN/ Name of the District | Name of the Municipality/ Municipal Corpn. | No. of Rest Houses/Dak Bungalows run by | | | | | No. of Dharamshalas | |
|-----------------------------------|--|---|------------------|---------------------|--------------------------|-----------|------------------------|------------|
| | | P.W.D. | Zila Parishad | Market Committee | Sainik Rest Houses | Others | Govt. | Private |
| 1/2 | 3 | 4 | 5 | 6 | 7 | 8 | 9 | 10 |
| 17. Bathinda | | | | | | | | |
| 1 | Bathinda | 0 | 1 | 0 | 1 | 0 | 0 | 0 |
| 2 | Bhucho | 0 | 0 | 0 | 0 | 1 | 1 | 1 |
| 3 | Goniana | 0 | 0 | 0 | 0 | 1 | 0 | 10 |
| 4 | Kot Fattah | 0 | 0 | 0 | 0 | 0 | 0 | 0 |
| 5 | Maur | 0 | 0 | 0 | 0 | 0 | 0 | 0 |
| 6 | Rama | 0 | 0 | 0 | 0 | 0 | 0 | 0 |
| 7 | Rampura Phool | 0 | 0 | 0 | 0 | 0 | 0 | 0 |
| 8 | Sangat | 0 | 0 | 0 | 0 | 0 | 0 | 2 |
| 9 | Talwandi Sabo | 0 | 0 | 1 | 0 | 1 | 0 | 10 |
| 10 | Bhgta | 0 | 0 | 0 | 0 | 1 | 0 | 0 |
| 11 | Kot Shamir | 0 | 0 | 0 | 0 | 0 | 0 | 0 |
| 12 | Lehra Mohabbat | 0 | 0 | 0 | 0 | 0 | 0 | 8 |
| 13 | Nathana | 0 | 0 | 0 | 0 | 0 | 0 | 10 |
| 14 | Maluka | 0 | 0 | 0 | 0 | 0 | 0 | 0 |
| 15 | Bhai Rupa | 0 | 0 | 0 | 0 | 1 | 0 | 0 |
| 16 | Kotha Guru | 0 | 0 | 0 | 0 | 0 | 0 | 0 |
| 17 | Mehraj | 0 | 0 | 0 | 0 | 0 | 0 | 0 |
| | Sub-Total | 0 | 1 | 1 | 1 | 5 | 1 | 41 |
| 18. Jalandhar | | | | | | | | |
| 1 | Adampur | 1 | 0 | 0 | 0 | 0 | 0 | 0 |
| 2 | Alawalpur | 0 | 0 | 0 | 0 | 0 | 0 | 0 |
| 3 | Jalandhar | 2 | 3 | 0 | 1 | 1 | 0 | 3 |
| 4 | Kartarpur | 0 | 0 | 0 | 0 | 0 | 0 | 0 |
| 5 | Nakodar | 1 | 0 | 0 | 0 | 0 | 0 | 0 |
| 6 | Noor Mahal | 1 | 0 | 0 | 0 | 0 | 0 | 0 |
| 7 | Philaur | 0 | 0 | 1 | 0 | 1 | 1 | 0 |
| 8 | Shahkot | 1 | 0 | 1 | 0 | 0 | 0 | 0 |
| 9 | Goraya | 0 | 0 | 0 | 0 | 0 | 0 | 0 |
| 10 | Bhogpur | 1 | 0 | 1 | 0 | 0 | 0 | 0 |
| 11 | Lohian Khas | 0 | 0 | 0 | 0 | 0 | 0 | 0 |
| 12 | Mehatpur | 0 | 0 | 0 | 0 | 0 | 0 | 0 |
| 13 | Bilga | 0 | 0 | 1 | 0 | 0 | 0 | 0 |
| | Sub-Total | 7 | 3 | 4 | 1 | 2 | 1 | 3 |
| 19. Sangrur | | | | | | | | |
| 1 | Malerkotla | 1 | 0 | 0 | 0 | 0 | 0 | 4 |
| 2 | Sangrur | 1 | 1 | 1 | 1 | 0 | 0 | 3 |
| 3 | Sunam | 1 | 0 | 1 | 0 | 0 | 0 | 4 |
| 4 | Dhuri | 0 | 0 | 1 | 0 | 1 | 0 | 3 |
| 5 | Longowal | 0 | 0 | 0 | 0 | 0 | 0 | 3 |
| 6 | Ahmedgarh | 0 | 0 | 0 | 0 | 0 | 0 | 2 |
| 7 | Lehragaga | 1 | 0 | 1 | 0 | 0 | 0 | 1 |
| 8 | Bhiwanigarh | 0 | 0 | 0 | 0 | 0 | 0 | 2 |
| 9 | Khanauri | 0 | 0 | 0 | 0 | 1 | 0 | 1 |
| 10 | Cheema | 0 | 0 | 0 | 0 | 0 | 0 | 1 |
| 11 | Dirba | 0 | 0 | 0 | 0 | 0 | 0 | 2 |
| 12 | Moonak | 0 | 0 | 1 | 0 | 0 | 0 | 1 |
| 13 | Amargarh | 0 | 0 | 0 | 0 | 0 | 0 | 1 |
| | Sub-Total | 4 | 1 | 5 | 1 | 2 | 0 | 28 |
| 20. Barnala | | | | | | | | |
| 1 | Barnala | 1 | 1 | 1 | 0 | 0 | 0 | 10 |
| 2 | Dhanoula | 0 | 0 | 1 | 0 | 0 | 0 | 10 |
| 3 | Bhadaur | 0 | 0 | 1 | 0 | 0 | 13 | 0 |
| 4 | Tapa | 0 | 0 | 1 | 0 | 0 | 0 | 5 |
| 5 | Handiaya | 0 | 0 | 0 | 0 | 0 | 0 | 2 |
| | Sub-Total | 1 | 1 | 4 | 0 | 0 | 13 | 27 |
| 21. Fazilka | | | | | | | | |
| 1 | Jalalabad | 0 | 0 | 1 | 0 | 2 | 2 | 3 |
| 2 | Fazilka | 1 | 1 | 1 | 0 | 1 | 0 | 4 |
| 3 | Abohar | 0 | 0 | 1 | 0 | 1 | 0 | 0 |
| 4 | Arni wala Sheikh Suban | 0 | 0 | 0 | 0 | 0 | 0 | 0 |
| | Sub-Total | 1 | 1 | 3 | 0 | 4 | 2 | 7 |
| 22. Pathankot | | | | | | | | |
| 1 | Pathankot | 1 | 1 | 1 | 0 | 1 | 0 | 0 |
| 2 | sujanpur | 0 | 0 | 0 | 0 | 0 | 0 | 0 |
| 3 | Narot Jaimal Singh | 0 | 0 | 0 | 0 | 0 | 0 | 0 |
| | Sub-Total | 1 | 1 | 1 | 0 | 1 | 0 | 0 |
| | Grand Total | 63 | 19 | 85 | 17 | 80 | 199 | 502 |

Facilities of Petrol/Diesel Filling Stations and Gas Agencies
Table No. 23 No. of Filling Stations of Petrol/Diesel, Gas Agencies and Gas Connections 2020-21

| SN/ Name of the District | Name of the Municipality/ Municipal Corpn. | No. of Filling Stations | | No. of Gas Agencies | No. of Gas Connections |
|---------------------------|--|-------------------------|------------|---------------------|------------------------|
| | | Petrol | Diesel | | |
| 1/2 | 3 | 4 | 5 | 6 | 7 |
| 1. Kapurthala | | | | | |
| 1 | Kapurthala | 8 | 8 | 5 | 85380 |
| 2 | Phagwara | 7 | 7 | 8 | 101081 |
| 3 | Sultanpur Lodhi | 3 | 3 | 3 | 44049 |
| 4 | Dhilwan | 1 | 1 | 0 | 0 |
| 5 | Begowal | 2 | 2 | 1 | 10194 |
| 6 | Bhulath | 1 | 1 | 0 | 0 |
| 7 | Nadala | 2 | 2 | 2 | 28820 |
| | Sub-Total | 24 | 24 | 19 | 269524 |
| 2. Fatehgarh Sahib | | | | | |
| 1 | Amlah | 6 | 6 | 2 | 6478 |
| 2 | Sirhind | 9 | 9 | 3 | 15867 |
| 3 | Gobindgarh | 9 | 9 | 6 | 30184 |
| 4 | Bassi Pathana | 4 | 3 | 1 | 5754 |
| 5 | Khamano | 1 | 1 | 1 | 2623 |
| | Sub-Total | 29 | 28 | 13 | 60906 |
| 3. Mansa | | | | | |
| 1 | Mansa | 5 | 2 | 5 | 55944 |
| 2 | Budhlada | 7 | 6 | 1 | 17668 |
| 3 | Bareta | 6 | 6 | 1 | 17974 |
| 4 | Bhikhi | 5 | 5 | 1 | 11289 |
| 5 | Sardulgarh | 7 | 7 | 1 | 15663 |
| 6 | joga | 1 | 1 | 1 | 15992 |
| 7 | Boha | 2 | 2 | 1 | 12149 |
| | Sub-Total | 33 | 29 | 11 | 146679 |
| 4. Firozpur | | | | | |
| 1 | Firozpur | 10 | 10 | 7 | 79875 |
| 2 | Talwandi Bhai | 4 | 4 | 1 | 11521 |
| 3 | Zira | 5 | 5 | 2 | 30465 |
| 4 | Guru Har Sahai | 5 | 5 | 1 | 21470 |
| 5 | Makhu | 5 | 5 | 1 | 14060 |
| 6 | Mudakki | 3 | 3 | 1 | 5565 |
| 7 | Malanwali khas | 5 | 5 | 1 | 12578 |
| 8 | Mamdot | 4 | 4 | 1 | 5380 |
| | Sub-Total | 41 | 41 | 15 | 180914 |
| 5. Ludhiana | | | | | |
| 1 | Ludhiana | 76 | 76 | 43 | 643170 |
| 2 | Samrala | 4 | 4 | 3 | 22160 |
| 3 | Khanna | 11 | 11 | 5 | 60470 |
| 4 | Doraha | 3 | 3 | 1 | 12970 |
| 5 | Jagraon | 12 | 12 | 3 | 107551 |
| 6 | Raikot | 6 | 6 | 2 | 29445 |
| 7 | Payal | 2 | 2 | 3 | 17230 |
| 8 | Machhiwara | 5 | 5 | 2 | 22730 |
| 9 | Mulanpur | 5 | 5 | 1 | 13430 |
| 10 | Maloud | 1 | 0 | 0 | 1400 |
| 11 | Sahnewal | 1 | 1 | 2 | 28870 |
| | Sub-Total | 126 | 125 | 65 | 959426 |
| 6. Patiala | | | | | |
| 1 | Ghagga | 1 | 1 | 0 | 1548 |
| 2 | Ghanaur | 2 | 1 | 2 | 24592 |
| 3 | Nabha | 6 | 5 | 5 | 71838 |
| 4 | Patiala | 28 | 22 | 22 | 217259 |
| 5 | Patran | 3 | 3 | 4 | 41736 |
| 6 | Rajpura | 7 | 7 | 5 | 82136 |
| 7 | Samana | 4 | 3 | 3 | 48319 |
| 8 | Sanaur | 3 | 2 | 2 | 25226 |
| 9 | Bhadson | 2 | 1 | 0 | 1890 |
| | Sub-Total | 56 | 45 | 43 | 514544 |
| 6. Amritsar | | | | | |
| 1 | Amritsar | 34 | 31 | 32 | 379823 |
| 2 | Jandiala | 6 | 6 | 1 | 16290 |
| 3 | Ramdas | 0 | 0 | 0 | 0 |
| 4 | Majitha | 3 | 3 | 1 | 19225 |
| 5 | Rayya | 2 | 2 | 0 | 0 |
| 6 | Raja Sansi | 2 | 2 | 1 | 4953 |
| 7 | Ajnala | 3 | 3 | 3 | 251554 |
| | Sub-Total | 50 | 47 | 38 | 671845 |

| SN/ Name of the District | Name of the Municipality/ Municipal Corpn. | No. of Filling Stations | | No. of Gas Agencies | No. of Gas Connections |
|---------------------------------------|--|-------------------------|-----------|---------------------|------------------------|
| | | Petrol | Diesel | | |
| 1/2 | 3 | 4 | 5 | 6 | 7 |
| 8. Tarn Taran | | | | | |
| 1 | Tarn Taran | 5 | 4 | 4 | 52026 |
| 2 | Patti | 4 | 4 | 2 | 15830 |
| 3 | Khemkaran | 1 | 1 | 1 | 19223 |
| 4 | Bhikhiwind | 3 | 3 | 2 | 35672 |
| | Sub-Total | 13 | 12 | 9 | 122751 |
| 9. Hoshiarpur | | | | | |
| 1 | Sham Churasi | 2 | 2 | 1 | 4788 |
| 2 | Hoshiarpur | 15 | 15 | 10 | 14580 |
| 3 | Hariyana | 1 | 1 | 1 | 4250 |
| 4 | Gardhiwal | 1 | 1 | 1 | 3259 |
| 5 | Garh Shankar | 5 | 5 | 2 | 5697 |
| 6 | Tanda | 3 | 3 | 2 | 4285 |
| 7 | Talwara | 2 | 2 | 2 | 8362 |
| 8 | Dasuya | 3 | 3 | 1 | 5800 |
| 9 | Mukerian | 5 | 5 | 2 | 3863 |
| 10 | Mahilpur | 1 | 1 | 2 | 4550 |
| | Sub-Total | 38 | 38 | 24 | 59434 |
| 10. Shaheed Bhagat Singh Nagar | | | | | |
| 1 | S.B.S. Nagar | 4 | 4 | 2 | 36183 |
| 2 | Banga | 4 | 4 | 2 | 47305 |
| 3 | Balachaur | 4 | 4 | 1 | 24752 |
| 4 | Rahon | 2 | 2 | 1 | |
| | Sub-Total | 14 | 14 | 6 | 108240 |
| 11. Gurdaspur | | | | | |
| 1 | Gurdaspur | 7 | 7 | 4 | 55743 |
| 2 | Dhariwal | 1 | 1 | 3 | 18812 |
| 3 | Dina Nagar | 2 | 2 | 2 | 13226 |
| 4 | Batala | 13 | 13 | 7 | 92568 |
| 5 | Shri Har Gobindpur | 1 | 1 | 1 | 789 |
| 6 | Qadian | 2 | 2 | 2 | 5639 |
| 7 | Fatehgarh Churian | 3 | 3 | 3 | 29146 |
| 8 | Dera Baba Nanak | 0 | 0 | 0 | 34382 |
| | Sub-Total | 29 | 29 | 22 | 250305 |
| 12. Faridkot | | | | | |
| 1 | Faridkot | 8 | 8 | 4 | 66785 |
| 2 | Kotkapura | 10 | 10 | 5 | 70854 |
| 3 | Jaitu | 3 | 2 | 2 | 28497 |
| | Sub-Total | 21 | 20 | 11 | 166136 |
| 13. Muktsar | | | | | |
| 1 | Muktsar | 13 | 13 | 2 | 35427 |
| 2 | Malout | 6 | 6 | 5 | 65614 |
| 3 | Gidderbaha | 6 | 6 | 2 | 20142 |
| 4 | Bariwala | 1 | 1 | 0 | 0 |
| | Sub-Total | 26 | 26 | 9 | 121183 |
| 14. Moga | | | | | |
| 1 | Moga | 18 | 18 | 6 | 3460 |
| 2 | Bagha Purana | 3 | 3 | 1 | 26240 |
| 3 | Dharamkot | 3 | 3 | 1 | 2847 |
| 5 | Badhni Kalan | 3 | 3 | 1 | 2425 |
| 5 | Nihal Singh Wala | 3 | 3 | 2 | 5737 |
| 6 | Kot Ise Khan | 2 | 2 | 2 | 2640 |
| 7 | Fatehgarh Panjtoor | 1 | 1 | 1 | 957 |
| | Sub-Total | 32 | 32 | 13 | 43349 |
| 15. Rupnagar | | | | | |
| 1 | Rupnagar | 6 | 5 | 5 | 48659 |
| 2 | Morinda | 5 | 5 | 2 | 23156 |
| 3 | Anadpur Sahib | 4 | 4 | 1 | 15215 |
| 4 | Nangal | 5 | 5 | 5 | 36435 |
| 5 | Chamkaur Sahib | 5 | 5 | 1 | 20846 |
| 6 | Shri Kiratpur Sahib | 5 | 5 | 1 | 6396 |
| | Sub-Total | 30 | 29 | 15 | 150707 |
| 16. Sahibzada Ajit Singh Nagar | | | | | |
| 1 | S.A.S. Nagar | 8 | 8 | 8 | 115597 |
| 2 | Kurali | 4 | 4 | 5 | 75366 |
| 3 | Kharar | 2 | 2 | 3 | 43847 |
| 4 | Dera Bassi | 9 | 10 | 4 | 63348 |
| 5 | Zirakpur | 7 | 7 | 3 | 35756 |
| 6 | Naya-Gaon | 0 | 0 | 1 | 9847 |
| 7 | Banur | 4 | 4 | 1 | 16467 |
| 8 | Lalru | 7 | 7 | 2 | 19809 |
| | Sub-Total | 41 | 42 | 27 | 380037 |

| SN/ Name of the District | Name of the Municipality/ Municipal Corpn. | No. of Filling Stations | | No. of Gas Agencies | No. of Gas Connections |
|--------------------------------|--|-------------------------|------------|------------------------|---------------------------|
| | | Petrol | Diesel | | |
| 1/2 | 3 | 4 | 5 | 6 | 7 |
| 17. Bathinda | | | | | |
| 1 | Bathinda | 16 | 15 | 16 | 200314 |
| 2 | Bhucho | 4 | 4 | 1 | 11095 |
| 3 | Goniana | 4 | 4 | 2 | 42598 |
| 4 | Kot Fattah | 2 | 2 | 0 | 0 |
| 5 | Maur | 3 | 3 | 2 | 40758 |
| 6 | Rama | 5 | 5 | 2 | 33746 |
| 7 | Rampura Phool | 3 | 3 | 1 | 20734 |
| 8 | Sangat | 2 | 2 | 1 | 26428 |
| 9 | Talwandi Sabo | 3 | 3 | 2 | 30526 |
| 10 | Bhgta | 4 | 4 | 1 | 16529 |
| 11 | Kot Shamir | 3 | 3 | 1 | 8628 |
| 12 | Lehra Mohabbat | 3 | 3 | 1 | 715 |
| 13 | Nathana | 3 | 3 | 1 | 16799 |
| 14 | Maluka | 2 | 2 | 0 | 0 |
| 15 | Bhai Rupa | 3 | 3 | 1 | 1175 |
| 16 | Kotha Guru | 2 | 2 | 0 | 0 |
| 17 | Mehraj | 2 | 2 | 0 | 0 |
| | Sub-Total | 64 | 63 | 32 | 450045 |
| 18. Jalandhar | | | | | |
| 1 | Adampur | 3 | 1 | 2 | 16000 |
| 2 | Alawalpur | 1 | 1 | 1 | 12400 |
| 3 | Jalandhar | 69 | 60 | 28 | 302148 |
| 4 | Kartarpur | 2 | 2 | 1 | 1870 |
| 5 | Nakodar | 3 | 3 | 3 | 8860 |
| 6 | Noor Mahal | 4 | 4 | 2 | 2255 |
| 7 | Philaur | 3 | 3 | 2 | 18550 |
| 8 | Shahkot | 3 | 3 | 2 | 3510 |
| 9 | Goraya | 2 | 2 | 2 | 1845 |
| 10 | Bhogpur | 1 | 1 | 3 | 20380 |
| 11 | Lohian Khas | 2 | 2 | 1 | 14500 |
| 12 | Mehatpur | 4 | 4 | 1 | 2356 |
| 13 | Bilga | 1 | 1 | 1 | 2829 |
| | Sub-Total | 98 | 87 | 49 | 407503 |
| 19. Sangrur | | | | | |
| 1 | Malerkotla | 16 | 15 | 9 | 109219 |
| 2 | Sangrur | 14 | 15 | 5 | 89189 |
| 3 | Sunam | 15 | 15 | 4 | 50221 |
| 4 | Dhuri | 9 | 9 | 4 | 83792 |
| 5 | Longowal | 5 | 5 | 2 | 17187 |
| 6 | Ahmedgarh | 5 | 5 | 2 | 39449 |
| 7 | Lehragaga | 7 | 7 | 1 | 16392 |
| 8 | Bhiwanigarh | 7 | 7 | 1 | 31193 |
| 9 | Khanauri | 3 | 3 | 1 | 17981 |
| 10 | Cheema | 2 | 3 | 2 | 36097 |
| 11 | Dirba | 7 | 6 | 1 | 29171 |
| 12 | Moonak | 5 | 5 | 1 | 29821 |
| 13 | Amargarh | 6 | 6 | 1 | 20397 |
| | Sub-Total | 101 | 101 | 34 | 570109 |
| 20. Barnala | | | | | |
| 1 | Barnala | 7 | 7 | 4 | 40759 |
| 2 | Dhanoula | 2 | 3 | 1 | 13920 |
| 3 | Bhadaur | 2 | 2 | 1 | 14900 |
| 4 | Tapa | 2 | 3 | 2 | 13500 |
| 5 | Handiaya | 2 | 3 | 0 | 1909 |
| | Sub-Total | 15 | 18 | 8 | 84988 |
| 21. Fazilka | | | | | |
| 1 | Jalalabad | 3 | 3 | 3 | 39985 |
| 2 | Fazilka | 10 | 10 | 5 | 99311 |
| 3 | Abohar | 11 | 11 | 5 | 93519 |
| 4 | Arni wala Sheikh Suban | 1 | 1 | 0 | 4500 |
| | Sub-Total | 25 | 25 | 13 | 237315 |
| 22. Pathankot | | | | | |
| 1 | Pathankot | 22 | 22 | 11 | 141310 |
| 2 | sujanpur | 6 | 7 | 2 | 13802 |
| 3 | Narot Jaimal Singh | 3 | 3 | 0 | 0 |
| | Sub-Total | 22 | 29 | 13 | 155112 |
| | Grand Total | 928 | 904 | 489 | 6111052 |